G:\Projects2\NY\5688\MXD\2021\7-j.1_Trenching_Sound_Level_Modeling_Results_Index.mxd

LEGEND

- Map Sheet
- Inverter
- HDD
- Residential Receptor
- Non-Residential Receptor
- Accessory Receptor
- Collector Substation
- Solar Array
- Laydown Area
- Participating Parcel
- Non-Participating Parcel
- Fenceline
- Project Boundary
- Town Boundary

Predicted Sound Level (dBA)

- 5 dBA Contour Level
- 1 dBA Contour Level

0 2,000 4,000 Feet

Basemap: Bing Aerial Imagery

Riverside Solar Project **Jefferson County, NY**

Epsilon ASSOCIATES INC.

Figure 7-j.1, Index

Sound Levels During Trenching – Area 1

G:\Projects2\NY\5688\MXD\2021\MapSets\7-j.1_Trenching_Sound_Level_Modeling_Results_Series.mxd



LEGEND

- Inverter
- HDD
- Residential Receptor
- Non-Residential Receptor
- Accessory Receptor
- Collector Substation
- Solar Array
- Laydown Area
- Participating Parcel
- Non-Participating Parcel
- Fenceline
- Project Boundary
- Town Boundary

Predicted Sound Level (dBA)

- 5 dBA Contour Level
- 1 dBA Contour Level

0 250 500 Feet

Service Layer Credits: © 2021 Microsoft Corporation © 2021 Maxar ©CNES (2021) Distribution Airbus DS

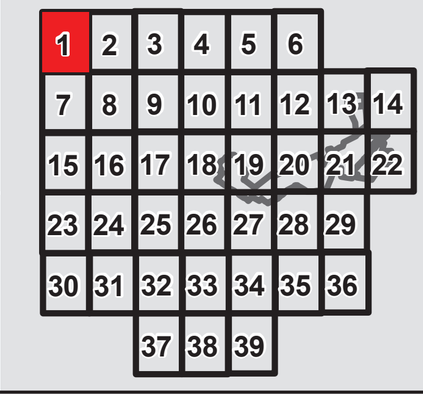

Riverside Solar Project **Jefferson County, NY**

Epsilon ASSOCIATES INC.

Figure 7-j.1, Map 1 of 39

Sound Levels During Trenching – Area 1

G:\Projects2\NY\5688\MXD\2021\MapSets\7-j.1_Trenching_Sound_Level_Modeling_Results_Series.mxd



Riverside Solar Project **Jefferson County, NY**

Epsilon ASSOCIATES INC.

Figure 7-j.1, Map 2 of 39

Sound Levels During Trenching – Area 1

G:\Projects2\NY\5688\MXD\2021\MapSets\7-j.1_Trenching_Sound_Level_Modeling_Results_Series.mxd



LEGEND

- Inverter
- HDD
- Residential Receptor
- Non-Residential Receptor
- Accessory Receptor
- Collector Substation
- Solar Array
- Laydown Area
- Participating Parcel
- Non-Participating Parcel
- Fenceline
- Project Boundary
- Town Boundary

Predicted Sound Level (dBA)

- 5 dBA Contour Level
- 1 dBA Contour Level

0 250 500 Feet

Service Layer Credits: © 2021 Microsoft Corporation © 2021 Maxar ©CNES (2021) Distribution Airbus DS

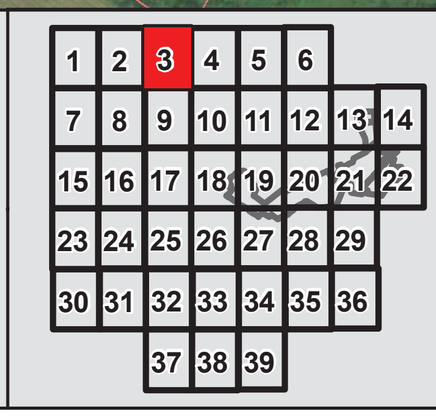

Riverside Solar Project Jefferson County, NY

Epsilon ASSOCIATES INC.

Figure 7-j.1, Map 3 of 39

Sound Levels During Trenching – Area 1

G:\Projects2\NY\5688\MXD\2021\MapSets\7-j.1_Trenching_Sound_Level_Modeling_Results_Series.mxd

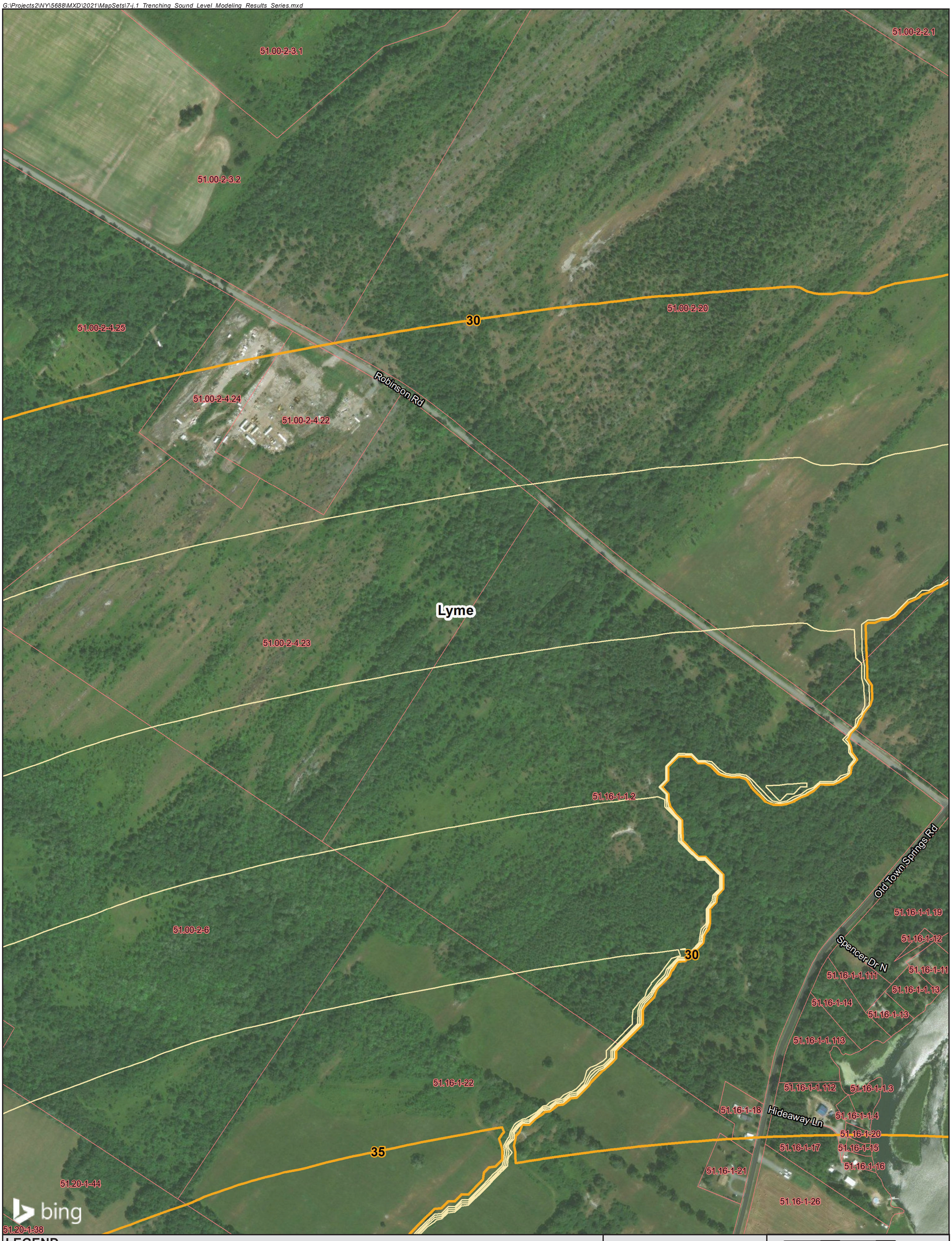

LEGEND

- Inverter
- HDD
- Residential Receptor
- Non-Residential Receptor
- Accessory Receptor
- Collector Substation
- Solar Array
- Laydown Area
- Participating Parcel
- Non-Participating Parcel
- Fenceline
- Project Boundary
- Town Boundary

Predicted Sound Level (dBA)

- 5 dBA Contour Level
- 1 dBA Contour Level

0 250 500 Feet

Service Layer Credits: © 2021 Microsoft Corporation © 2021 Maxar ©CNES (2021) Distribution Airbus DS

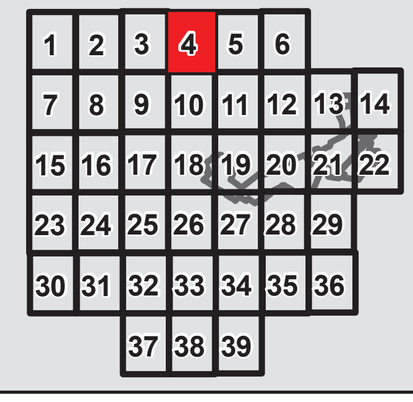

Riverside Solar Project Jefferson County, NY

Epsilon ASSOCIATES INC.

Figure 7-j.1, Map 4 of 39

Sound Levels During Trenching – Area 1

G:\Projects2\NY\5688\MXD\2021\MapSets\7-j.1_Trenching_Sound_Level_Modeling_Results_Series.mxd

52.09-1-36
52.09-1-4.2
52.09-1-38
51.00-2-2.1
52.09-1-15
52.09-1-14
52.09-1-25.51
52.09-1-37
52.09-1-12
52.09-1-35
52.09-1-11.2
52.09-1-11.1
52.09-1-5
52.09-1-9
52.09-1-34
51.00-2-20
30
Old Town Springs Rd
52.09-1-8
52.09-1-7.1
52.09-1-33
52.09-1-7.2
52.09-1-6.2
52.09-1-6.3
52.09-1-32
52.09-1-6.1
52.09-1-39
52.09-1-6.4
Lyme
51.16-1-48
51.00-2-31.151
51.16-1-1.2
51.00-2-31.152
51.16-1-47
51.16-1-1.6
51.00-2-31.14
51.16-1-4
51.16-1-1.7
51.16-1-46
51.16-1-1.16
51.16-1-3
51.16-1-45
179
51.00-2-31.18
Oleo Acrs
51.16-1-44
51.16-1-2
51.00-2-31.161
51.16-1-5
51.16-1-1.19
51.16-1-6
51.16-1-42
51.16-1-43
51.16-1-7
51.00-2-31.162
51.16-1-1.5
51.16-1-41
51.16-1-1.12
51.16-1-49
51.16-1-1.15
51.16-1-40
51.16-1-8
51.16-1-1.9
51.16-1-36
51.16-1-1.8
51.16-1-50
51.16-1-37.1
51.16-1-39
51.16-1-9
Beaver Meadow Mews
Groucho Run
51.16-1-33
51.16-1-38
51.16-1-51
51.16-1-35.1
51.16-1-37.2
51.00-2-31.19
51.16-1-52
51.16-1-31.4
51.16-1-34.3
51.16-1-31.3
51.16-1-35.2
51.16-1-53
51.16-1-32
51.16-1-31.2
51.16-1-34.1
30
51.16-1-54
51.16-1-31.52
51.16-1-31.1
51.16-1-30
51.00-2-32.2
51.16-1-31.51
35
bing

LEGEND

- Inverter
- HDD
- Residential Receptor
- Non-Residential Receptor
- Accessory Receptor
- Collector Substation
- Solar Array
- Laydown Area
- Participating Parcel
- Non-Participating Parcel
- Fenceline
- Project Boundary
- Town Boundary

Predicted Sound Level (dBA)

- 5 dBA Contour Level
- 1 dBA Contour Level

0 250 500 Feet

Service Layer Credits: © 2021 Microsoft Corporation © 2021 Maxar ©CNES (2021) Distribution Airbus DS

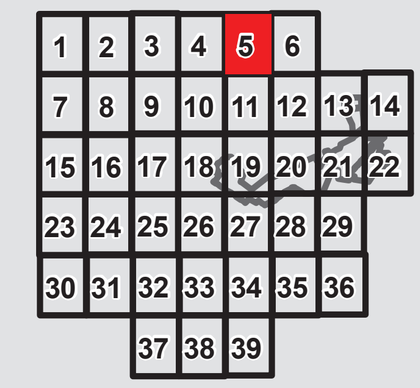

Riverside Solar Project **Jefferson County, NY**

Epsilon ASSOCIATES INC.

Figure 7-j.1, Map 5 of 39

Sound Levels During Trenching – Area 1

G:\Projects2\NY\5688\MXD\2021\MapSets\7-j.1_Trenching_Sound_Level_Modeling_Results_Series.mxd

52.09-1-25.2
52.09-1-25.1
Conklin Dr N
Conklin Dr S
52.09-1-22
52.09-1-26
52.09-1-21
52.09-1-20
52.09-1-19
52.09-1-18
52.09-1-25.53
52.09-1-27
52.09-1-25.51
52.09-1-25.522
52.09-1-25.521
52.09-1-12
179
52.09-1-28
52.09-1-11.2
52.09-1-29.1
52.09-1-29.2
52.09-1-11.1
52.09-1-9
52.09-1-30
52.09-1-31.2
52.09-1-31.1
52.09-1-31.3
52.09-1-31.4
52.09-1-33
Clayton
52.00-1-47.9
30
Lyme
51.00-2-31.19
bing

LEGEND

- Inverter
- HDD
- Residential Receptor
- Non-Residential Receptor
- Accessory Receptor
- Collector Substation
- Solar Array
- Laydown Area
- Participating Parcel
- Non-Participating Parcel
- Fenceline
- Project Boundary
- Town Boundary

Predicted Sound Level (dBA)

- 5 dBA Contour Level
- 1 dBA Contour Level

0 250 500 Feet

Service Layer Credits: © 2021 Microsoft Corporation © 2021 Maxar ©CNES (2021) Distribution Airbus DS

1	2	3	4	5	6		
7	8	9	10	11	12	13	14
15	16	17	18	19	20	21	22
23	24	25	26	27	28	29	
30	31	32	33	34	35	36	
		37	38	39			

Riverside Solar Project **Jefferson County, NY**

Epsilon ASSOCIATES INC.

Figure 7-j.1, Map 6 of 39

Sound Levels During Trenching – Area 1

G:\Projects2\NY\5688\MXD\2021\MapSets\7-j.1_Trenching_Sound_Level_Modeling_Results_Series.mxd

51.00-1-32
51.00-1-27
51.00-1-34
51.00-1-33
51.00-1-26
51.00-1-25
51.00-1-35.21
61.00-1-2.1
Lyme
Merchant Rd
61.00-1-2.3
61.00-1-3.2
61.00-1-4.21
61.00-1-1
51.00-1-23.2
30
12E
61.05-2-43.5
61.00-1-4.1
61.00-1-2.2
61.00-1-4.22
61.00-1-31.1
61.00-1-31.2
61.00-1-30
61.00-1-29.1
61.05-2-43.62
bing

LEGEND

- Inverter
- HDD
- Residential Receptor
- Non-Residential Receptor
- Accessory Receptor
- Collector Substation
- Solar Array
- Laydown Area
- Participating Parcel
- Non-Participating Parcel
- Fenceline
- Project Boundary
- Town Boundary

Predicted Sound Level (dBA)

- 5 dBA Contour Level
- 1 dBA Contour Level

0 250 500 Feet

Service Layer Credits: © 2021 Microsoft Corporation © 2021 Maxar ©CNES (2021) Distribution Airbus DS

1	2	3	4	5	6		
7	8	9	10	11	12	13	14
15	16	17	18	19	20	21	22
23	24	25	26	27	28	29	
30	31	32	33	34	35	36	
		37	38	39			

Riverside Solar Project **Jefferson County, NY**

Epsilon ASSOCIATES INC.

Figure 7-j.1, Map 7 of 39

Sound Levels During Trenching – Area 1

G:\Projects2\NY\5688\MXD\2021\MapSets\7-j.1_Trenching_Sound_Level_Modeling_Results_Series.mxd

51.00-1-26
51.00-1-27
51.00-1-18.1
51.00-1-18.2
Root Rd
51.00-1-17.1
51.00-2-8.521
51.00-2-8.522
51.00-2-8.552
Merchant Rd
Cheever Rd
51.00-1-19.631
51.00-2-8.54
30
51.00-1-19.632
51.00-1-19.4
51.00-1-19.67
51.00-1-19.5
51.00-1-19.1
51.00-1-25
51.00-1-19.22
51.00-1-19.66
51.00-1-19.31
51.00-1-19.65
51.00-1-44.22
51.00-1-19.32
51.00-1-19.21
8
51.00-1-19.623
51.00-1-19.624
51.00-1-19.621
61.00-1-4.21
30
51.00-1-44.1
51.00-1-19.622
Lyme
51.00-1-20.1
51.00-1-44.21
51.00-1-23.2
30
61.07-1-1
51.00-1-22
61.07-1-2.1
61.07-1-2.3
61.07-1-5
61.00-1-29.1
35
61.07-1-6
61.07-1-4.31
61.07-1-4.33
61.07-1-3
61.07-1-4.32
61.00-1-29.3
61.00-1-5
bing
12F

LEGEND

- Inverter
- HDD
- Residential Receptor
- Non-Residential Receptor
- Accessory Receptor
- Collector Substation
- Solar Array
- Laydown Area
- Participating Parcel
- Non-Participating Parcel
- Fenceline
- Project Boundary
- Town Boundary

Predicted Sound Level (dBA)

- 5 dBA Contour Level
- 1 dBA Contour Level

0 250 500 Feet

Service Layer Credits: © 2021 Microsoft Corporation © 2021 Maxar ©CNES (2021) Distribution Airbus DS

1	2	3	4	5	6		
7	8	9	10	11	12	13	14
15	16	17	18	19	20	21	22
23	24	25	26	27	28	29	
30	31	32	33	34	35	36	
		37	38	39			

Riverside Solar Project Jefferson County, NY

Epsilon ASSOCIATES INC.

Figure 7-j.1, Map 8 of 39

Sound Levels During Trenching – Area 1

G:\Projects2\NY\5688\MXD\2021\MapSets\7-j.1_Trenching_Sound_Level_Modeling_Results_Series.mxd

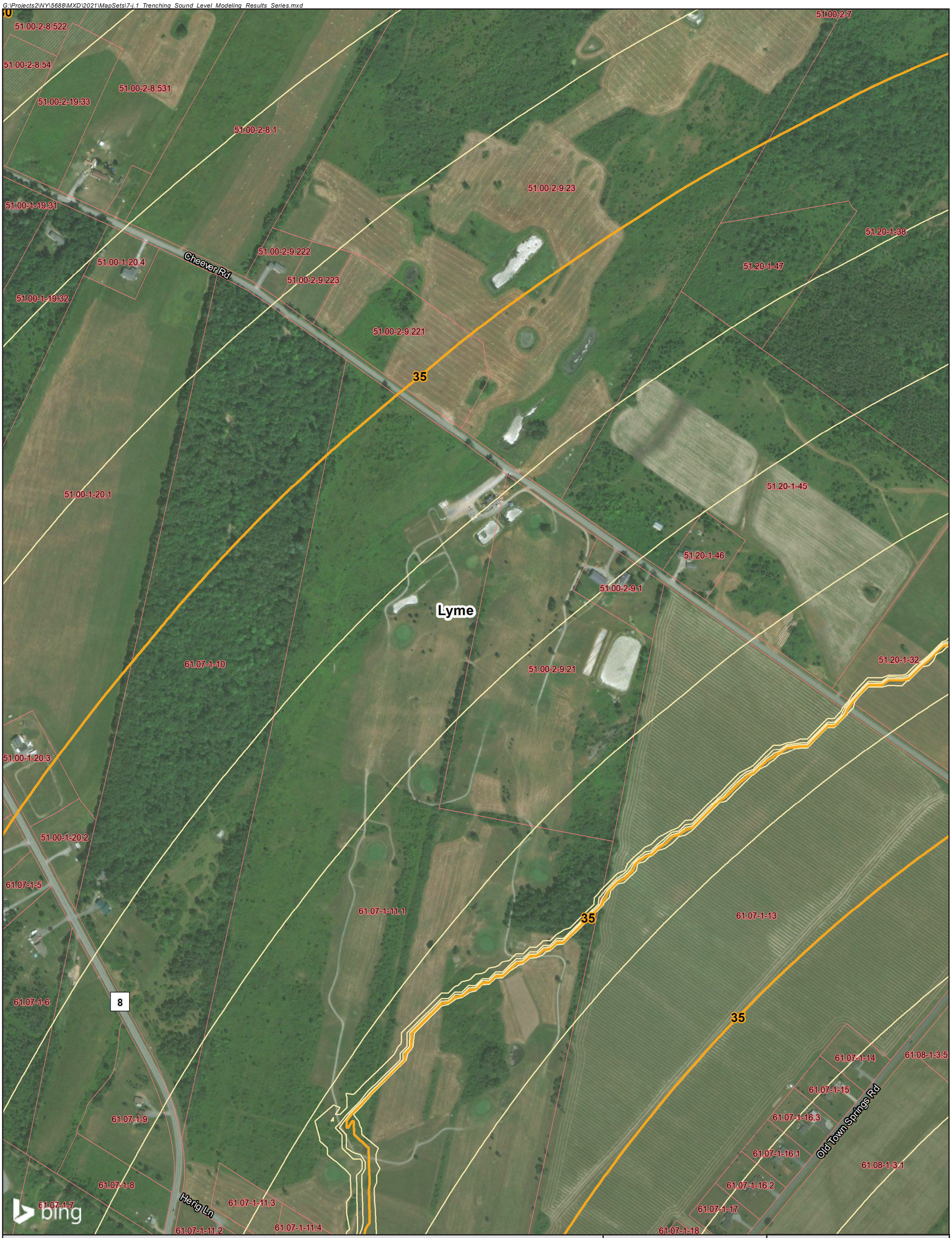

LEGEND

- Inverter
- HDD
- Residential Receptor
- Non-Residential Receptor
- Accessory Receptor
- Collector Substation
- Solar Array
- Laydown Area
- Participating Parcel
- Non-Participating Parcel
- Fenceline
- Project Boundary
- Town Boundary

Predicted Sound Level (dBA)

- 5 dBA Contour Level
- 1 dBA Contour Level

0 250 500 Feet

Service Layer Credits: © 2021 Microsoft Corporation © 2021 Maxar ©CNES (2021) Distribution Airbus DS

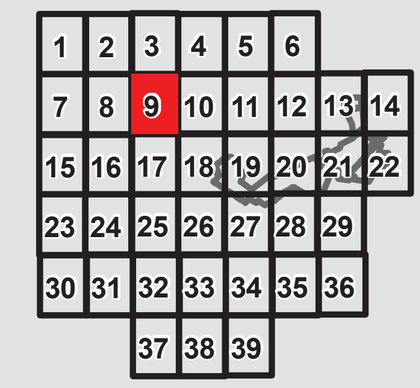

Riverside Solar Project Jefferson County, NY

Epsilon ASSOCIATES INC.

Figure 7-j.1, Map 9 of 39

Sound Levels During Trenching – Area 1

G:\Projects2\NY\5688\MXD\2021\MapSets\7-j.1_Trenching_Sound_Level_Modeling_Results_Series.mxd

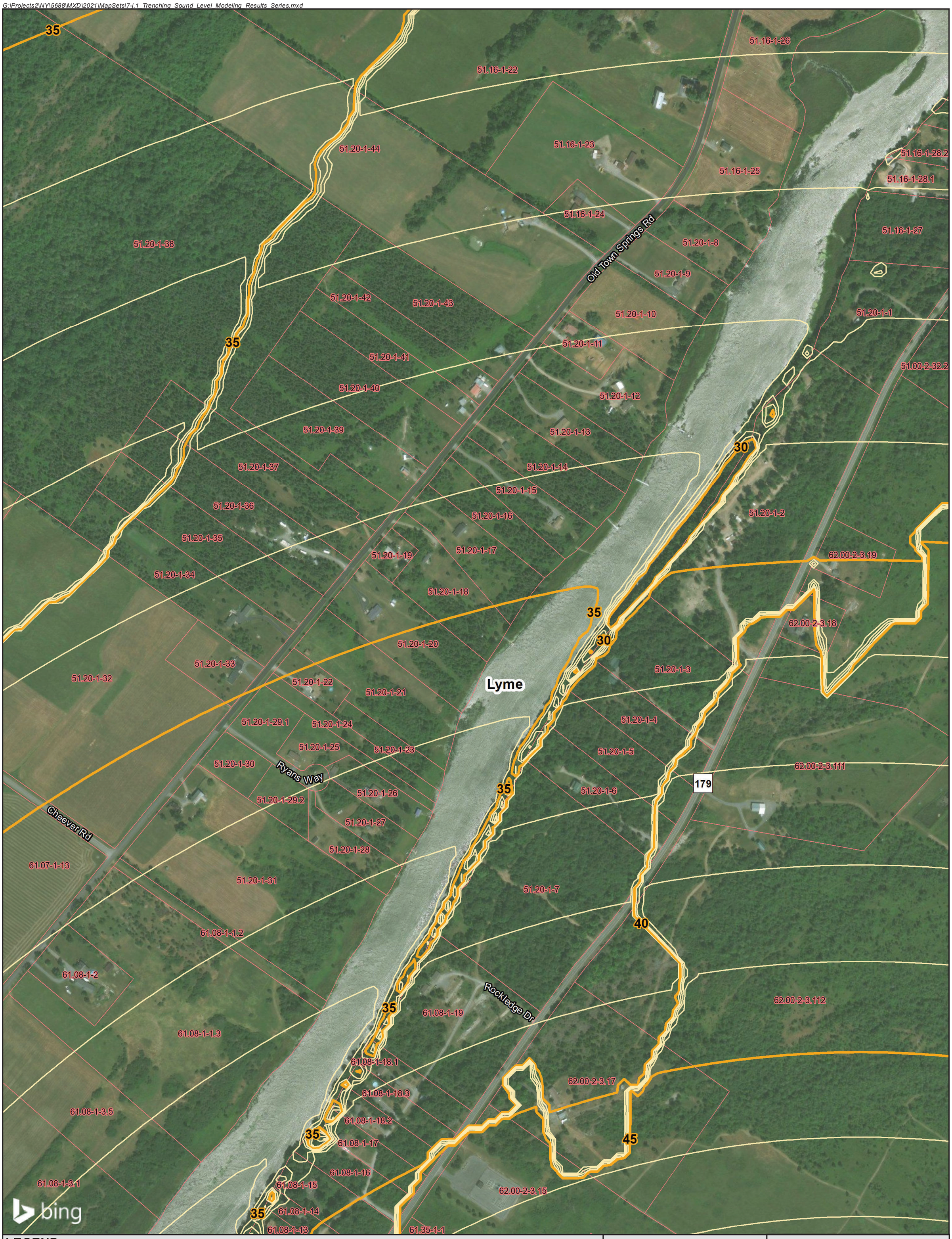

LEGEND

- Inverter
- HDD
- Residential Receptor
- Non-Residential Receptor
- Accessory Receptor
- Collector Substation
- Solar Array
- Laydown Area
- Participating Parcel
- Non-Participating Parcel
- Fenceline
- Project Boundary
- Town Boundary

Predicted Sound Level (dBA)

- 5 dBA Contour Level
- 1 dBA Contour Level

0 250 500 Feet

Service Layer Credits: © 2021 Microsoft Corporation © 2021 Maxar ©CNES (2021) Distribution Airbus DS

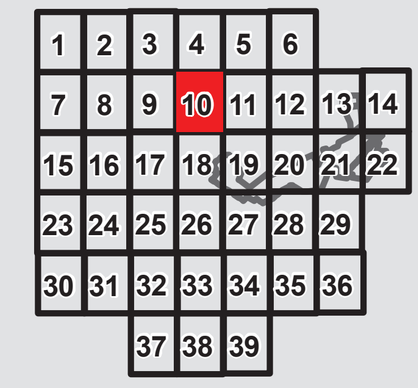

Riverside Solar Project Jefferson County, NY

Epsilon ASSOCIATES INC.

Figure 7-j.1, Map 10 of 39

Sound Levels During Trenching – Area 1

G:\Projects2\NY\5688\MXD\2021\MapSets\7-j.1_Trenching_Sound_Level_Modeling_Results_Series.mxd

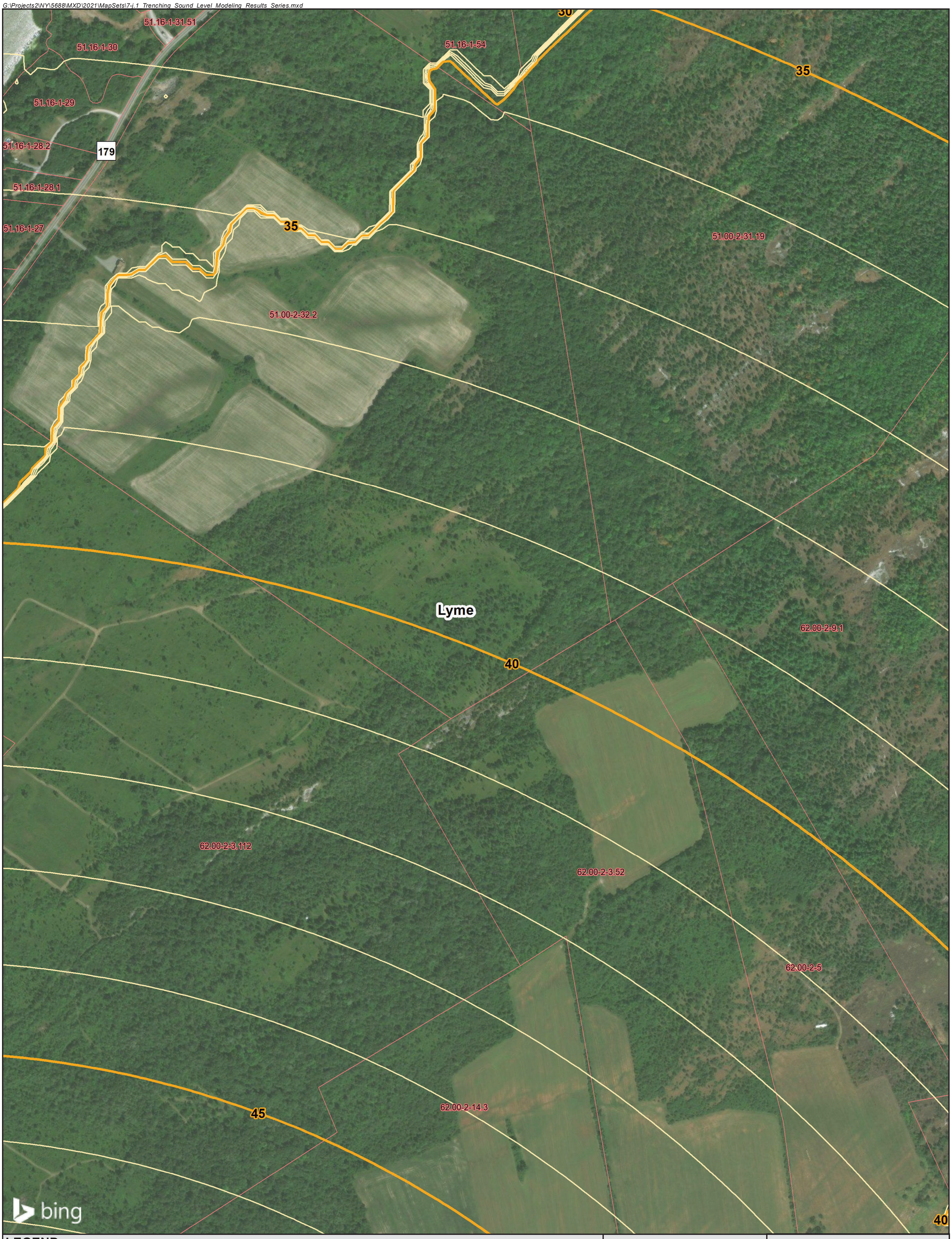

LEGEND

- Inverter
- HDD
- Residential Receptor
- Non-Residential Receptor
- Accessory Receptor
- Collector Substation
- Solar Array
- Laydown Area
- Participating Parcel
- Non-Participating Parcel
- Fenceline
- Project Boundary
- Town Boundary

Predicted Sound Level (dBA)

- 5 dBA Contour Level
- 1 dBA Contour Level

0 250 500 Feet

Service Layer Credits: © 2021 Microsoft Corporation © 2021 Maxar ©CNES (2021) Distribution Airbus DS

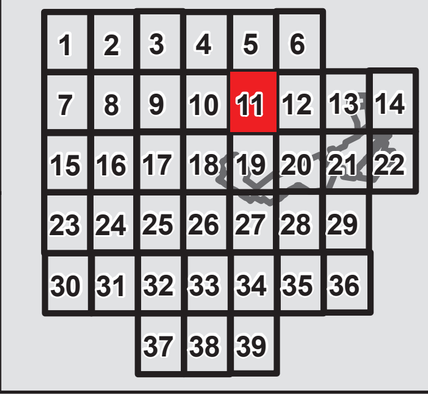

Riverside Solar Project **Jefferson County, NY**

Epsilon Associates Inc.

Figure 7-j.1, Map 11 of 39

Sound Levels During Trenching – Area 1

G:\Projects2\NY\5688\MXD\2021\MapSets\7-j.1_Trenching_Sound_Level_Modeling_Results_Series.mxd



LEGEND

- Inverter
- HDD
- Residential Receptor
- Non-Residential Receptor
- Accessory Receptor
- Collector Substation
- Solar Array
- Laydown Area
- Participating Parcel
- Non-Participating Parcel
- Fenceline
- Project Boundary
- Town Boundary

Predicted Sound Level (dBA)

- 5 dBA Contour Level
- 1 dBA Contour Level

0 250 500 Feet

Service Layer Credits: © 2021 Microsoft Corporation © 2021 Maxar ©CNES (2021) Distribution Airbus DS

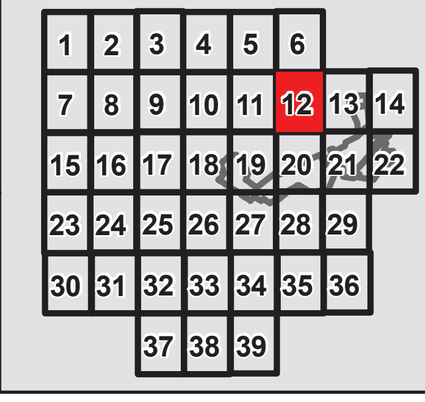

Riverside Solar Project Jefferson County, NY

Epsilon ASSOCIATES INC.

Figure 7-j.1, Map 12 of 39

Sound Levels During Trenching – Area 1

G:\Projects2\NY\5688\MXD\2021\MapSets\7-j.1_Trenching_Sound_Level_Modeling_Results_Series.mxd

52.00-1-47.9
51.00-2-31.19
52.00-1-53.1
52.00-1-52
52.00-1-53.2
117
52.00-1-85
62.00-2-9.21
30
Clayton
52.00-1-84
Vanalstyne Rd
62.00-2-6
Lyme
62.00-1-6.1
62.00-1-6.2
62.00-1-7.1
16
115
75
73
74
125
60
62.00-1-5
1
44
62.00-1-4.1
62.00-1-4.2
62.00-1-8.1
62.00-1-4.3
62.00-2-8.2
62.00-2-7
Brownville
62.00-2-8.1
62.00-1-3.1
62.00-1-4.4
26
62.00-1-3.2
62.00-1-2.1
bing

LEGEND

- Inverter
- HDD
- Residential Receptor
- Non-Residential Receptor
- Accessory Receptor
- Collector Substation
- Solar Array
- Laydown Area
- Participating Parcel
- Non-Participating Parcel
- Fenceline
- Project Boundary
- Town Boundary

Predicted Sound Level (dBA)

- 5 dBA Contour Level
- 1 dBA Contour Level

0 250 500 Feet

Service Layer Credits: © 2021 Microsoft Corporation © 2021 Maxar ©CNES (2021) Distribution Airbus DS

1	2	3	4	5	6		
7	8	9	10	11	12	13	14
15	16	17	18	19	20	21	22
23	24	25	26	27	28	29	
30	31	32	33	34	35	36	
		37	38	39			

Riverside Solar Project **Jefferson County, NY**

Epsilon ASSOCIATES INC.

Figure 7-j.1, Map 13 of 39

Sound Levels During Trenching – Area 1

G:\Projects2\NY\5688\MXD\2021\MapSets\7-j.1_Trenching_Sound_Level_Modeling_Results_Series.mxd



LEGEND

- Inverter
- HDD
- Residential Receptor
- Non-Residential Receptor
- Accessory Receptor
- Collector Substation
- Solar Array
- Laydown Area
- Participating Parcel
- Non-Participating Parcel
- Fenceline
- Project Boundary
- Town Boundary

Predicted Sound Level (dBA)

- 5 dBA Contour Level
- 1 dBA Contour Level

0 250 500 Feet

Service Layer Credits: © 2021 Microsoft Corporation © 2021 Maxar ©CNES (2021) Distribution Airbus DS

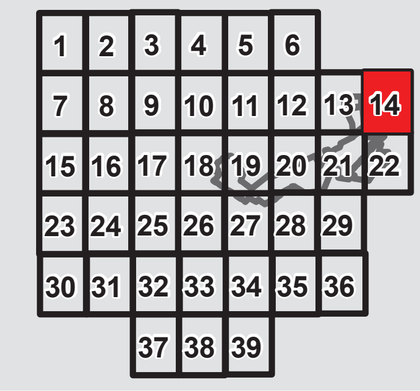

Riverside Solar Project **Jefferson County, NY**

Epsilon ASSOCIATES INC.

Figure 7-j.1, Map 14 of 39

Sound Levels During Trenching – Area 1

G:\Projects2\NY\5688\MXD\2021\MapSets\7-j.1_Trenching_Sound_Level_Modeling_Results_Series.mxd

61.00-1-31.2
61.00-1-30
61.00-1-2.2
61.00-1-4.22
61.05-2-43.62
61.00-1-31.1
61.00-1-29.1
Lyme
61.10-1-10.1
30
61.10-1-10.6
Three Mile Point Rd
61.10-1-10.5
61.10-1-10.4
61.10-1-10.3
61.10-1-10.2
61.10-1-9
61.10-1-8
61.10-1-7
61.10-1-6
61.10-1-5
61.10-1-4
61.10-1-1
61.10-1-2.2
61.09-1-18
61.09-1-19
61.09-1-21
61.09-1-25
61.09-1-26
61.09-1-13.3
61.09-1-83
61.09-1-17.3
61.09-1-17.2
61.09-1-36
35
bing

LEGEND

- Inverter
- HDD
- Residential Receptor
- Non-Residential Receptor
- Accessory Receptor
- Collector Substation
- Solar Array
- Laydown Area
- Participating Parcel
- Non-Participating Parcel
- Fenceline
- Project Boundary
- Town Boundary

Predicted Sound Level (dBA)

- 5 dBA Contour Level
- 1 dBA Contour Level

0 250 500 Feet

Service Layer Credits: © 2021 Microsoft Corporation © 2021 Maxar ©CNES (2021) Distribution Airbus DS

1	2	3	4	5	6		
7	8	9	10	11	12	13	14
15	16	17	18	19	20	21	22
23	24	25	26	27	28	29	
30	31	32	33	34	35	36	
		37	38	39			

Riverside Solar Project Jefferson County, NY

Epsilon ASSOCIATES INC.

Figure 7-j.1, Map 15 of 39

Sound Levels During Trenching – Area 1

G:\Projects2\NY\5688\MXD\2021\MapSets\7-j.1_Trenching_Sound_Level_Modeling_Results_Series.mxd



LEGEND

- Inverter
- HDD
- Residential Receptor
- Non-Residential Receptor
- Accessory Receptor
- Collector Substation
- Solar Array
- Laydown Area
- Participating Parcel
- Non-Participating Parcel
- Fenceline
- Project Boundary
- Town Boundary

Predicted Sound Level (dBA)

- 5 dBA Contour Level
- 1 dBA Contour Level

0 250 500 Feet

Service Layer Credits: © 2021 Microsoft Corporation © 2021 Maxar ©CNES (2021) Distribution Airbus DS

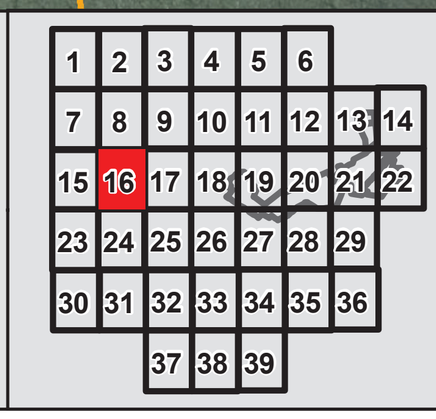

Riverside Solar Project **Jefferson County, NY**

Epsilon Associates Inc.

Figure 7-j.1, Map 16 of 39

Sound Levels During Trenching – Area 1

G:\Projects2\NY\5688\MXD\2021\MapSets\7-j.1_Trenching_Sound_Level_Modeling_Results_Series.mxd

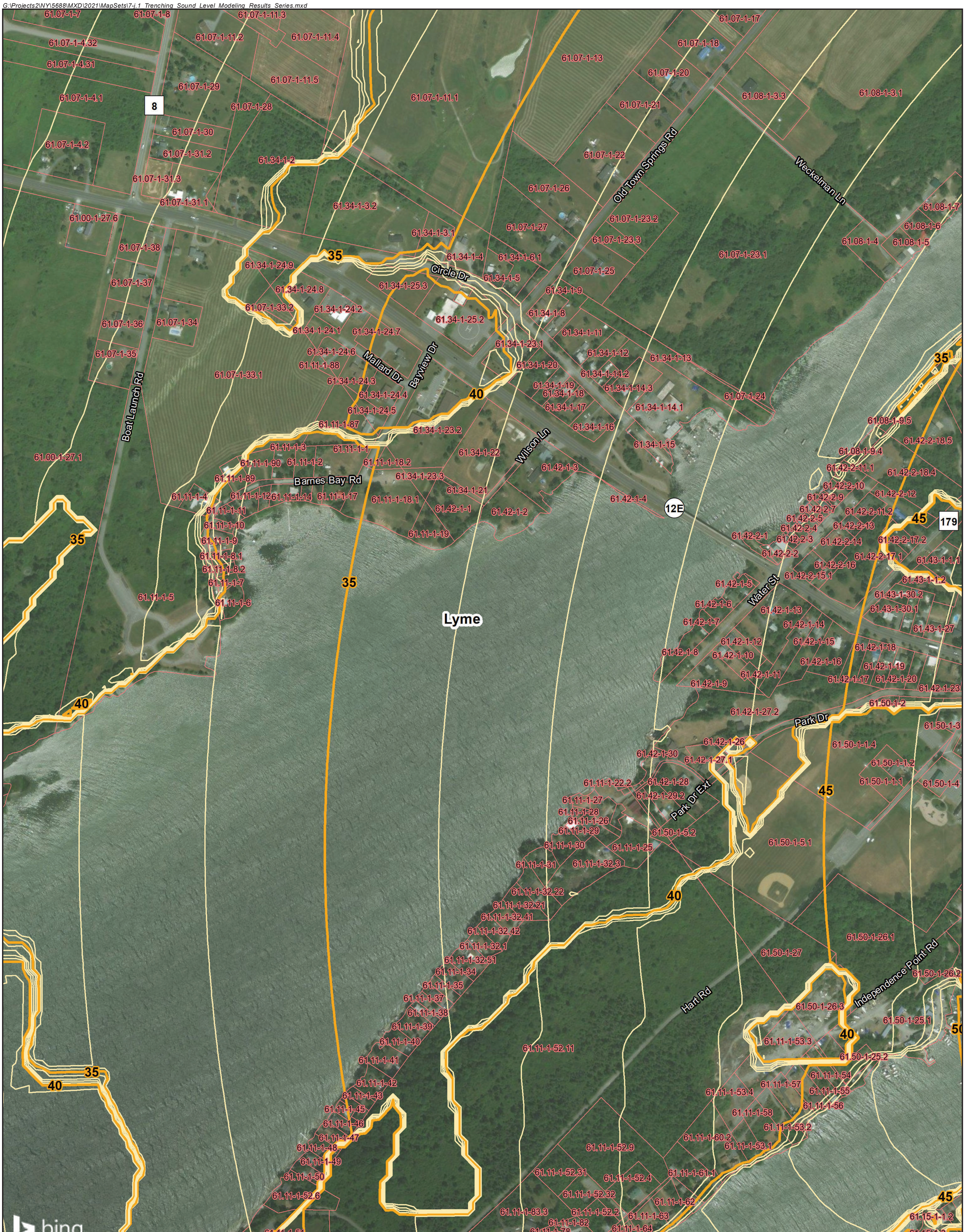

LEGEND

- Inverter
- HDD
- Residential Receptor
- Non-Residential Receptor
- Accessory Receptor
- Collector Substation
- Solar Array
- Laydown Area
- Participating Parcel
- Non-Participating Parcel
- Fenceline
- Project Boundary
- Town Boundary

Predicted Sound Level (dBA)

- 5 dBA Contour Level
- 1 dBA Contour Level

0 250 500 Feet

Service Layer Credits: © 2021 Microsoft Corporation © 2021 Maxar ©CNES (2021) Distribution Airbus DS



Riverside Solar Project Jefferson County, NY

Epsilon ASSOCIATES INC.

Figure 7-j.1, Map 17 of 39

Sound Levels During Trenching – Area 1

G:\Projects2\NY\5688\MXD\2021\MapSets\7-j.1_Trenching_Sound_Level_Modeling_Results_Series.mxd



Riverside Solar Project **Jefferson County, NY**

Epsilon ASSOCIATES INC.

Figure 7-j.1, Map 18 of 39

Sound Levels During Trenching – Area 1

G:\Projects2\NY\5688\MXD\2021\MapSets\7-j.1_Trenching_Sound_Level_Modeling_Results_Series.mxd



LEGEND

- Inverter
- HDD
- Residential Receptor
- Non-Residential Receptor
- Accessory Receptor
- Collector Substation
- Solar Array
- Laydown Area
- Participating Parcel
- Non-Participating Parcel
- Fenceline
- Project Boundary
- Town Boundary

Predicted Sound Level (dBA)

- 5 dBA Contour Level
- 1 dBA Contour Level

0 250 500 Feet

Service Layer Credits: © 2021 Microsoft Corporation © 2021 Maxar ©CNES (2021) Distribution Airbus DS

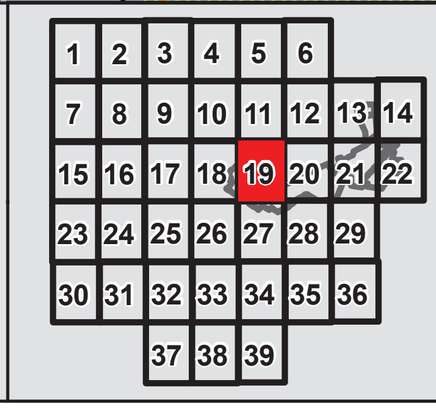

Riverside Solar Project Jefferson County, NY

Epsilon ASSOCIATES INC.

Figure 7-j.1, Map 19 of 39

Sound Levels During Trenching – Area 1

G:\Projects2\NY\5688\MXD\2021\MapSets\7-j.1_Trenching_Sound_Level_Modeling_Results_Series.mxd

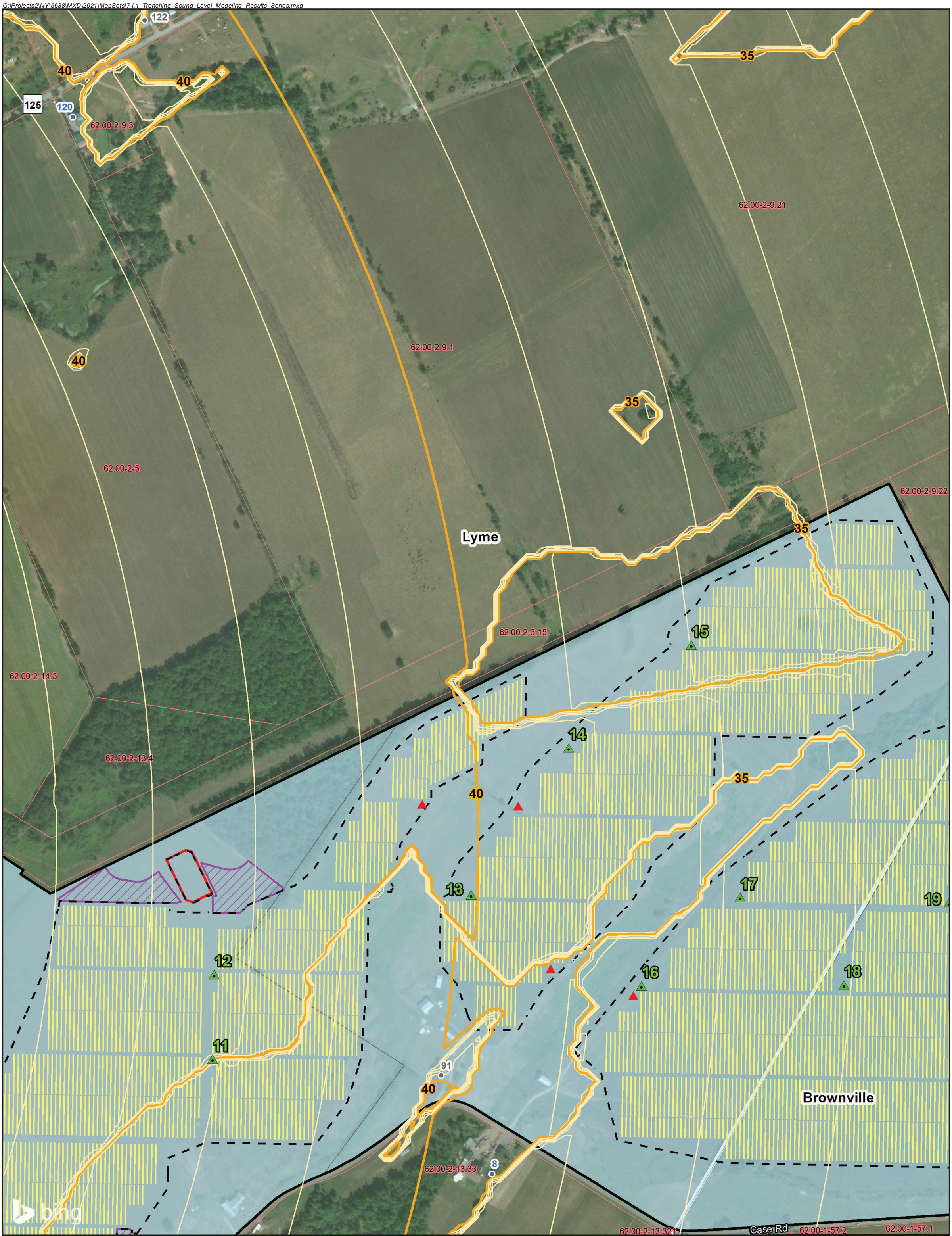

LEGEND

- Inverter
- HDD
- Residential Receptor
- Non-Residential Receptor
- Accessory Receptor
- Collector Substation
- Solar Array
- Laydown Area
- Participating Parcel
- Non-Participating Parcel
- Fenceline
- Project Boundary
- Town Boundary

Predicted Sound Level (dBA)

- 5 dBA Contour Level
- 1 dBA Contour Level

0 250 500 Feet

Service Layer Credits: © 2021 Microsoft Corporation © 2021 Maxar ©CNES (2021) Distribution Airbus DS



Riverside Solar Project **Jefferson County, NY**

Epsilon ASSOCIATES INC.

Figure 7-j.1, Map 20 of 39

Sound Levels During Trenching – Area 1

G:\Projects2\NY\5688\MXD\2021\MapSets\7-j.1_Trenching_Sound_Level_Modeling_Results_Series.mxd

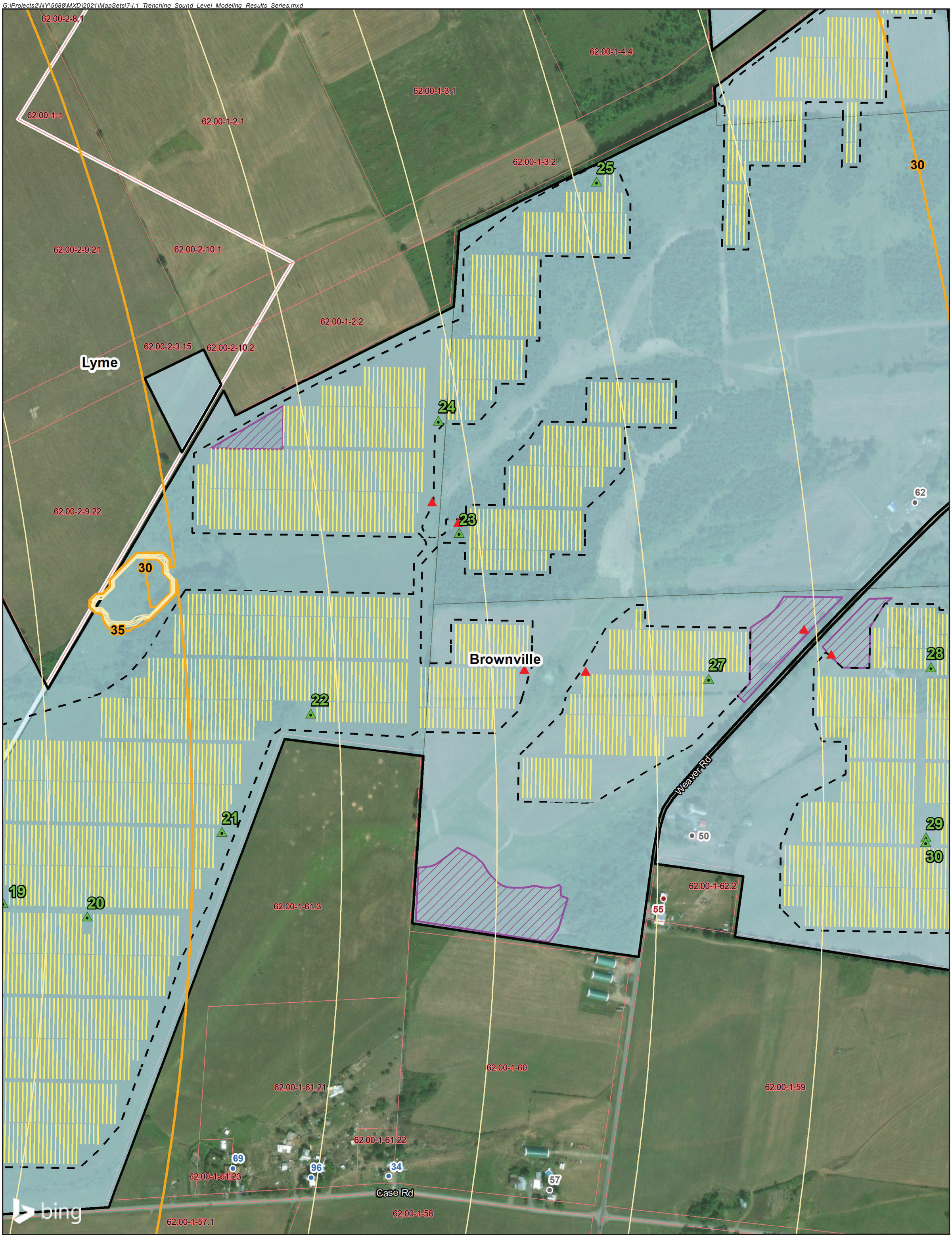

LEGEND

- Inverter
- HDD
- Residential Receptor
- Non-Residential Receptor
- Accessory Receptor
- Collector Substation
- Solar Array
- Laydown Area
- Participating Parcel
- Non-Participating Parcel
- Fenceline
- Project Boundary
- Town Boundary

Predicted Sound Level (dBA)

- 5 dBA Contour Level
- 1 dBA Contour Level

0 250 500 Feet

Service Layer Credits: © 2021 Microsoft Corporation © 2021 Maxar ©CNES (2021) Distribution Airbus DS

1	2	3	4	5	6		
7	8	9	10	11	12	13	14
15	16	17	18	19	20	21	22
23	24	25	26	27	28	29	
30	31	32	33	34	35	36	
		37	38	39			

Riverside Solar Project Jefferson County, NY

Epsilon Associates Inc.

Figure 7-j.1, Map 21 of 39

Sound Levels During Trenching – Area 1

G:\Projects2\NY\5688\MXD\2021\MapSets\7-j.1_Trenching_Sound_Level_Modeling_Results_Series.mxd

62.00-1-8.2
62.00-1-9
33
62.00-1-13.21
62.00-1-64
Weaver Rd
62.00-1-14.2
54
Brownville
30
62.00-1-15
62.00-1-16
62.00-1-17
62.00-1-59
62.00-1-18.1
62.00-1-19
bing

LEGEND

- Inverter
- HDD
- Residential Receptor
- Non-Residential Receptor
- Accessory Receptor
- Collector Substation
- Solar Array
- Laydown Area
- Participating Parcel
- Non-Participating Parcel
- Fenceline
- Project Boundary
- Town Boundary

Predicted Sound Level (dBA)

- 5 dBA Contour Level
- 1 dBA Contour Level

0 250 500 Feet

Service Layer Credits: © 2021 Microsoft Corporation © 2021 Maxar ©CNES (2021) Distribution Airbus DS

1	2	3	4	5	6		
7	8	9	10	11	12	13	14
15	16	17	18	19	20	21	22
23	24	25	26	27	28	29	
30	31	32	33	34	35	36	
		37	38	39			

Riverside Solar Project **Jefferson County, NY**

Epsilon ASSOCIATES INC.

Figure 7-j.1, Map 22 of 39

Sound Levels During Trenching – Area 1

G:\Projects2\NY\5688\MXD\2021\MapSets\7-j.1_Trenching_Sound_Level_Modeling_Results_Series.mxd



LEGEND

- Inverter
- HDD
- Residential Receptor
- Non-Residential Receptor
- Accessory Receptor
- Collector Substation
- Solar Array
- Laydown Area
- Participating Parcel
- Non-Participating Parcel
- Fenceline
- Project Boundary
- Town Boundary

Predicted Sound Level (dBA)

- 5 dBA Contour Level
- 1 dBA Contour Level

0 250 500 Feet

Service Layer Credits: © 2021 Microsoft Corporation © 2021 Maxar ©CNES (2021) Distribution Airbus DS

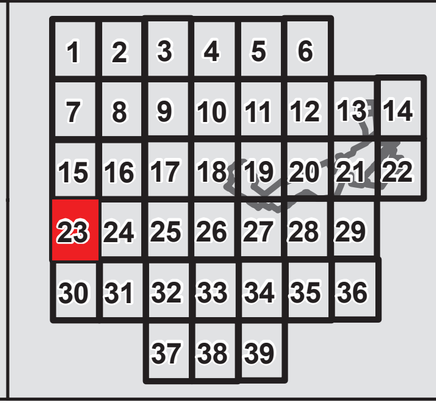

Riverside Solar Project Jefferson County, NY

Epsilon ASSOCIATES INC.

Figure 7-j.1, Map 23 of 39

Sound Levels During Trenching – Area 1

G:\Projects2\NY\5688\MXD\2021\MapSets\7-j.1_Trenching_Sound_Level_Modeling_Results_Series.mxd



LEGEND

- Inverter
- HDD
- Residential Receptor
- Non-Residential Receptor
- Accessory Receptor
- Collector Substation
- Solar Array
- Laydown Area
- Participating Parcel
- Non-Participating Parcel
- Fenceline
- Project Boundary
- Town Boundary

Predicted Sound Level (dBA)

- 5 dBA Contour Level
- 1 dBA Contour Level

0 250 500 Feet

Service Layer Credits: © 2021 Microsoft Corporation © 2021 Maxar ©CNES (2021) Distribution Airbus DS

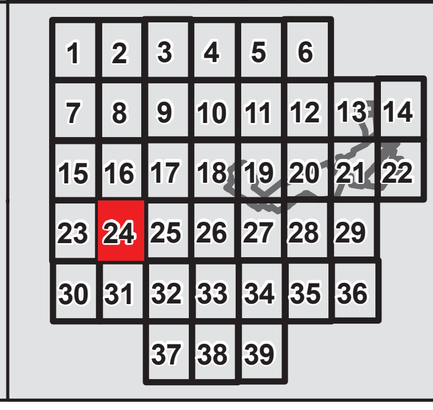

Riverside Solar Project **Jefferson County, NY**

Epsilon ASSOCIATES INC.

Figure 7-j.1, Map 24 of 39

Sound Levels During Trenching – Area 1

G:\Projects2\NY\5688\MXD\2021\MapSets\7-j.1_Trenching_Sound_Level_Modeling_Results_Series.mxd



LEGEND

- Inverter
- HDD
- Residential Receptor
- Non-Residential Receptor
- Accessory Receptor
- Collector Substation
- Solar Array
- Laydown Area
- Participating Parcel
- Non-Participating Parcel
- Fenceline
- Project Boundary
- Town Boundary

Predicted Sound Level (dBA)

- 5 dBA Contour Level
- 1 dBA Contour Level

0 250 500 Feet

Service Layer Credits: © 2021 Microsoft Corporation © 2021 Maxar ©CNES (2021) Distribution Airbus DS

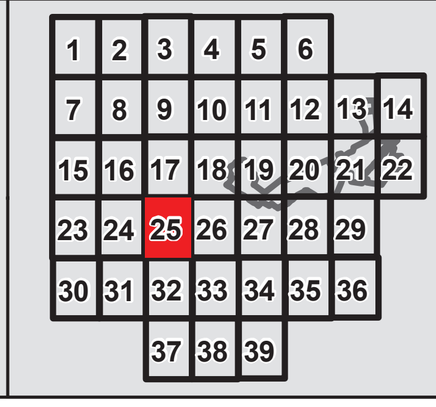

Riverside Solar Project **Jefferson County, NY**

Epsilon ASSOCIATES INC.

Figure 7-j.1, Map 25 of 39

Sound Levels During Trenching – Area 1

G:\Projects2\NY\5688\MXD\2021\MapSets\7-j.1_Trenching_Sound_Level_Modeling_Results_Series.mxd

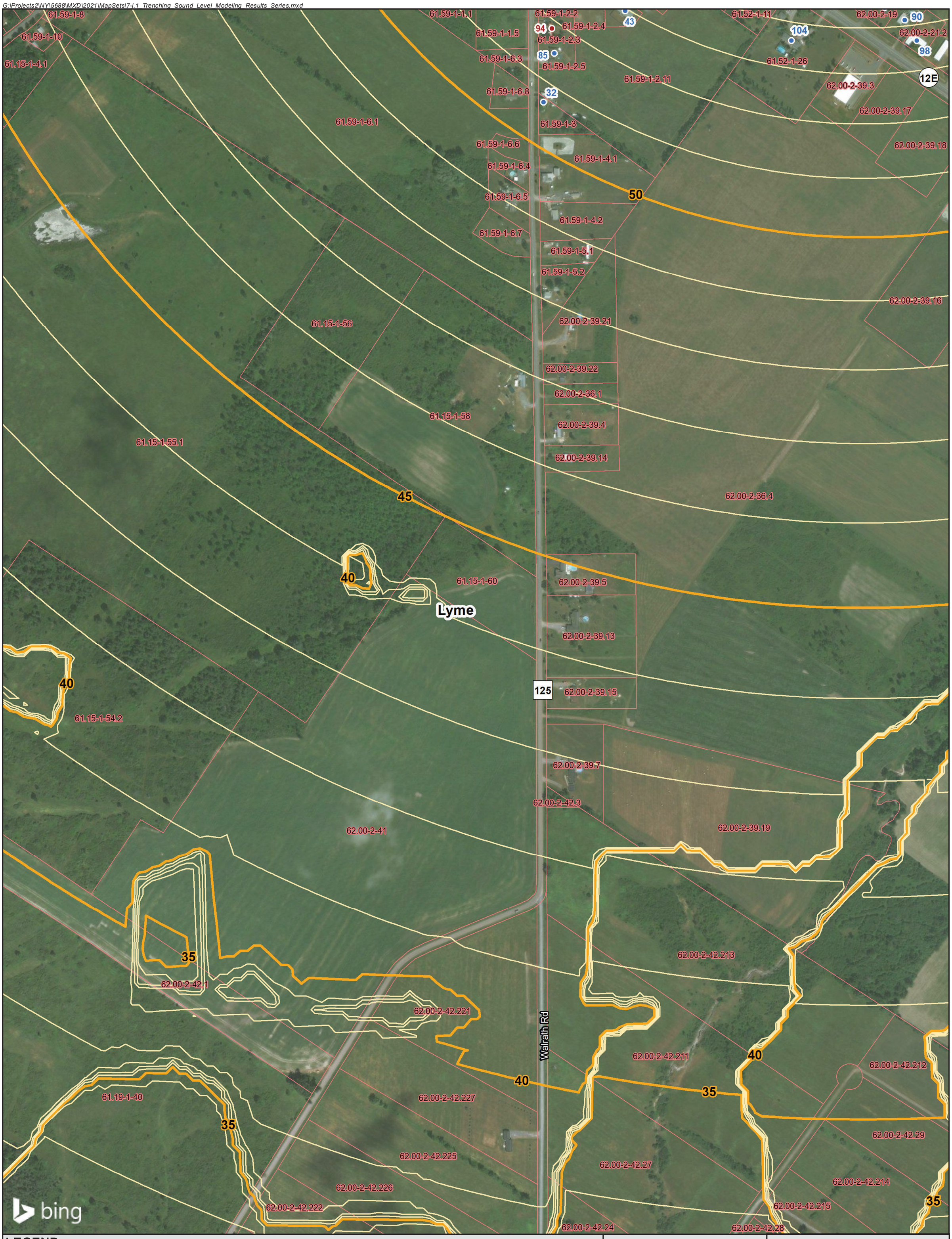

LEGEND

- Inverter
- HDD
- Residential Receptor
- Non-Residential Receptor
- Accessory Receptor
- Collector Substation
- Solar Array
- Laydown Area
- Participating Parcel
- Non-Participating Parcel
- Fenceline
- Project Boundary
- Town Boundary

Predicted Sound Level (dBA)

- 5 dBA Contour Level
- 1 dBA Contour Level

0 250 500 Feet

Service Layer Credits: © 2021 Microsoft Corporation © 2021 Maxar ©CNES (2021) Distribution Airbus DS

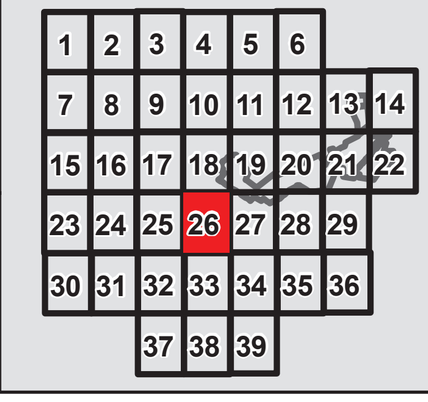

Riverside Solar Project **Jefferson County, NY**

Epsilon ASSOCIATES INC.

Figure 7-j.1, Map 26 of 39

Sound Levels During Trenching – Area 1

G:\Projects2\NY\5688\MXD\2021\MapSets\7-j.1_Trenching_Sound_Level_Modeling_Results_Series.mxd

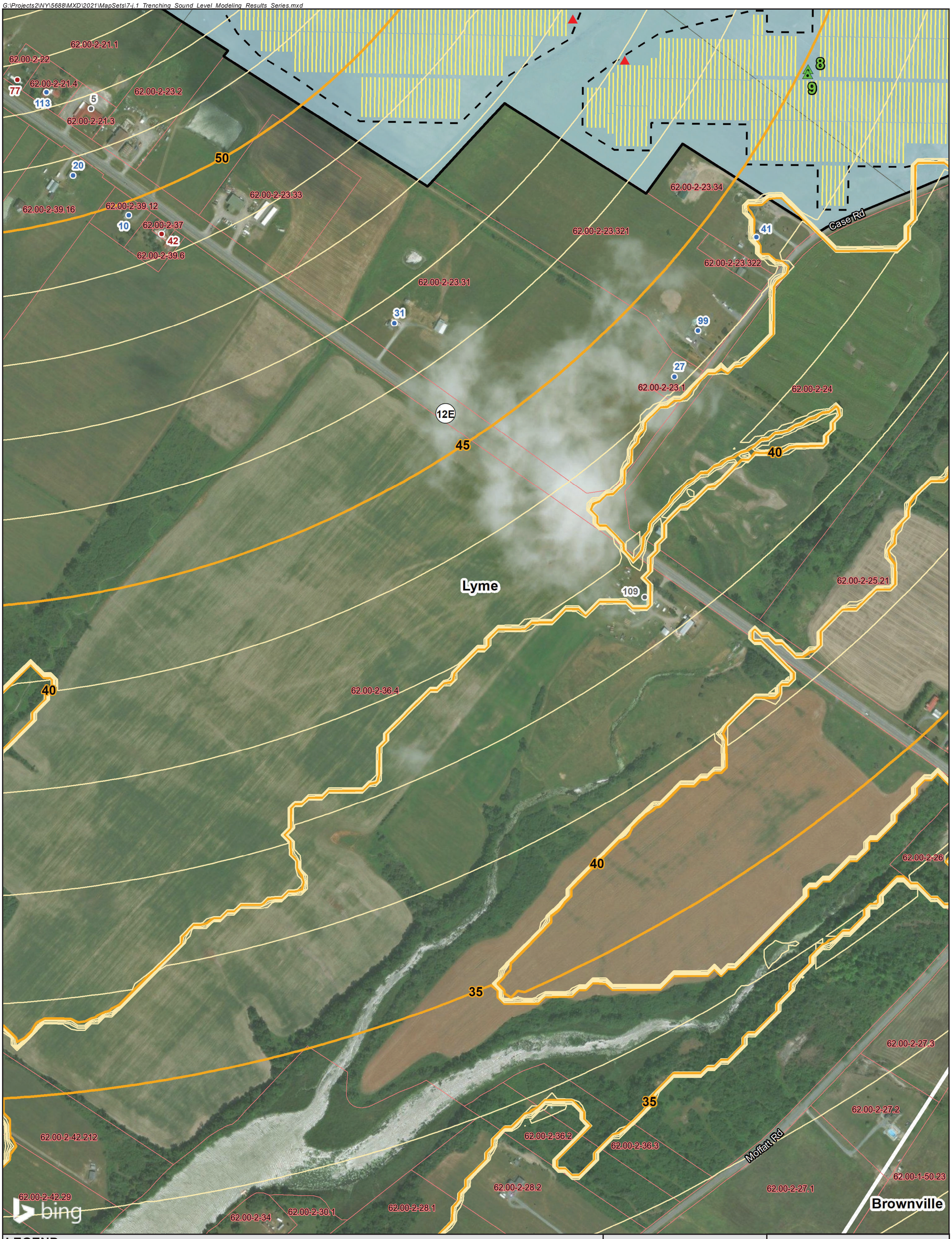

LEGEND

- Inverter
- HDD
- Residential Receptor
- Non-Residential Receptor
- Accessory Receptor
- Collector Substation
- Solar Array
- Laydown Area
- Participating Parcel
- Non-Participating Parcel
- Fenceline
- Project Boundary
- Town Boundary

Predicted Sound Level (dBA)

- 5 dBA Contour Level
- 1 dBA Contour Level

0 250 500 Feet

Service Layer Credits: © 2021 Microsoft Corporation © 2021 Maxar ©CNES (2021) Distribution Airbus DS

1	2	3	4	5	6		
7	8	9	10	11	12	13	14
15	16	17	18	19	20	21	22
23	24	25	26	**27**	28	29	
30	31	32	33	34	35	36	
		37	38	39			

Riverside Solar Project Jefferson County, NY

Epsilon ASSOCIATES INC.

Figure 7-j.1, Map 27 of 39

Sound Levels During Trenching – Area 1

G:\Projects2\NY\5688\MXD\2021\MapSets\7-j.1_Trenching_Sound_Level_Modeling_Results_Series.mxd

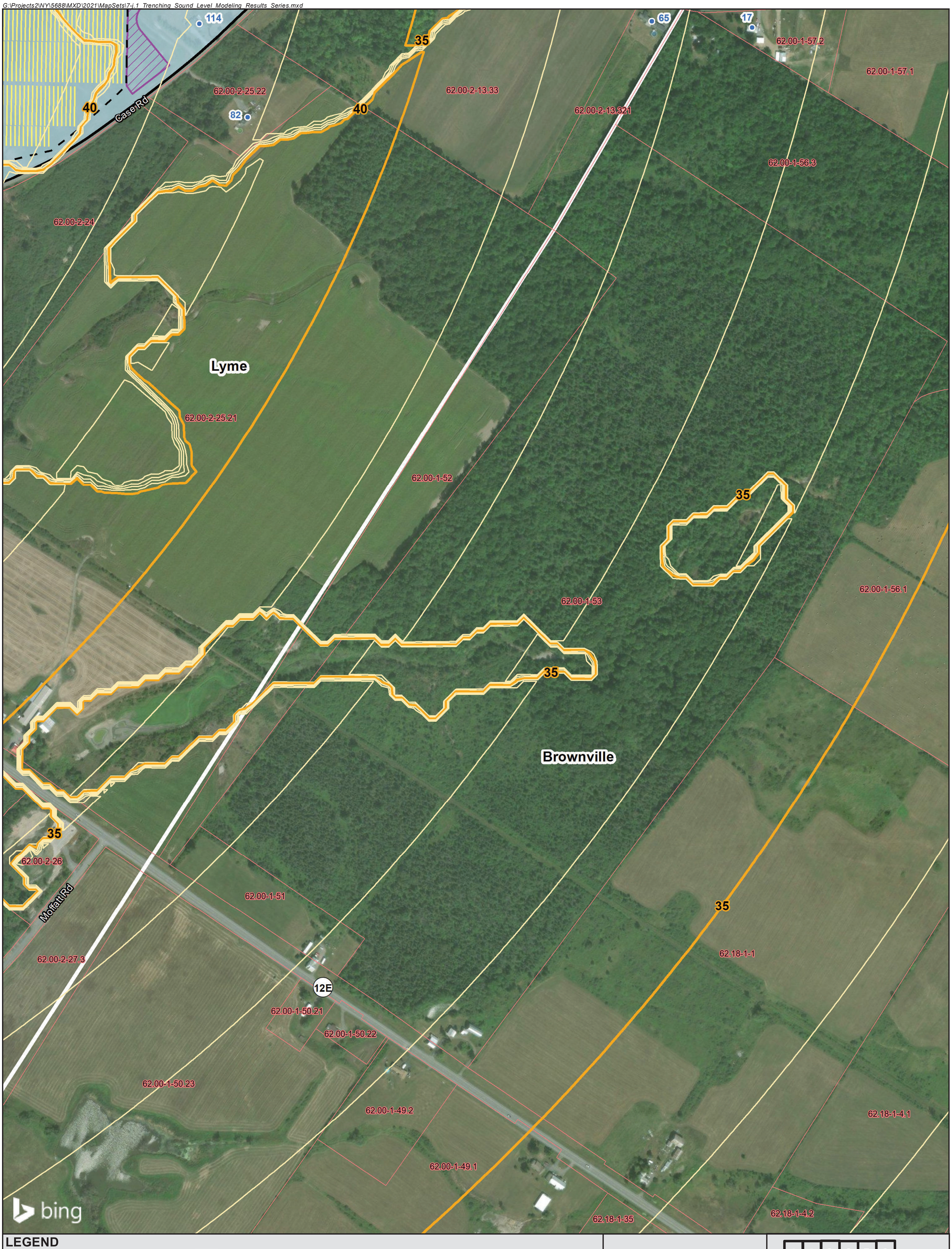

LEGEND

- Inverter
- HDD
- Residential Receptor
- Non-Residential Receptor
- Accessory Receptor
- Collector Substation
- Solar Array
- Laydown Area
- Participating Parcel
- Non-Participating Parcel
- Fenceline
- Project Boundary
- Town Boundary

Predicted Sound Level (dBA)

- 5 dBA Contour Level
- 1 dBA Contour Level

0 250 500 Feet

Service Layer Credits: © 2021 Microsoft Corporation © 2021 Maxar ©CNES (2021) Distribution Airbus DS

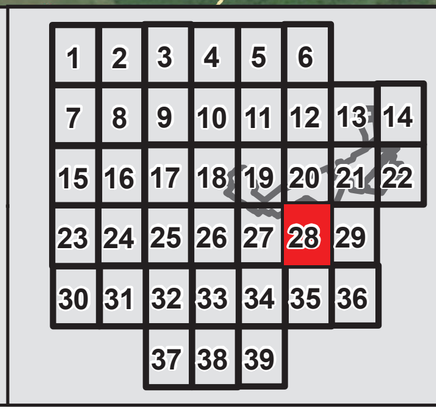

Riverside Solar Project **Jefferson County, NY**

Epsilon ASSOCIATES INC.

Figure 7-j.1, Map 28 of 39

Sound Levels During Trenching – Area 1

G:\Projects2\NY\5688\MXD\2021\MapSets\7-j.1_Trenching_Sound_Level_Modeling_Results_Series.mxd



LEGEND

- Inverter
- HDD
- Residential Receptor
- Non-Residential Receptor
- Accessory Receptor
- Collector Substation
- Solar Array
- Laydown Area
- Participating Parcel
- Non-Participating Parcel
- Fenceline
- Project Boundary
- Town Boundary

Predicted Sound Level (dBA)

- 5 dBA Contour Level
- 1 dBA Contour Level

0 250 500 Feet

Service Layer Credits: © 2021 Microsoft Corporation © 2021 Maxar ©CNES (2021) Distribution Airbus DS



Riverside Solar Project **Jefferson County, NY**

Epsilon Associates Inc.

Figure 7-j.1, Map 29 of 39

Sound Levels During Trenching – Area 1

G:\Projects2\NY\5688\MXD\2021\MapSets\7-j.1_Trenching_Sound_Level_Modeling_Results_Series.mxd



LEGEND

- Inverter
- HDD
- Residential Receptor
- Non-Residential Receptor
- Accessory Receptor
- Collector Substation
- Solar Array
- Laydown Area
- Participating Parcel
- Non-Participating Parcel
- Fenceline
- Project Boundary
- Town Boundary

Predicted Sound Level (dBA)

- 5 dBA Contour Level
- 1 dBA Contour Level

0 250 500 Feet

Service Layer Credits: © 2021 Microsoft Corporation © 2021 Maxar ©CNES (2021) Distribution Airbus DS

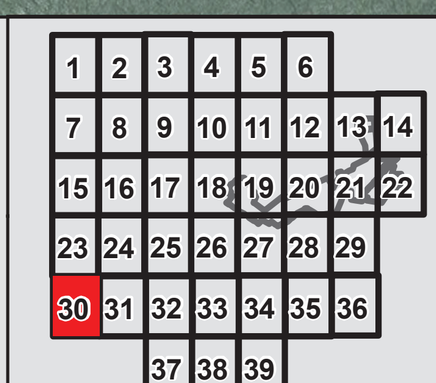

Riverside Solar Project Jefferson County, NY

Epsilon Associates Inc.

Figure 7-j.1, Map 30 of 39

Sound Levels During Trenching – Area 1

G:\Projects2\NY\5688\MXD\2021\MapSets\7-j.1_Trenching_Sound_Level_Modeling_Results_Series.mxd



LEGEND

- Inverter
- HDD
- Residential Receptor
- Non-Residential Receptor
- Accessory Receptor
- Collector Substation
- Solar Array
- Laydown Area
- Participating Parcel
- Non-Participating Parcel
- Fenceline
- Project Boundary
- Town Boundary

Predicted Sound Level (dBA)

- 5 dBA Contour Level
- 1 dBA Contour Level

0 250 500 Feet

Service Layer Credits: © 2021 Microsoft Corporation © 2021 Maxar ©CNES (2021) Distribution Airbus DS

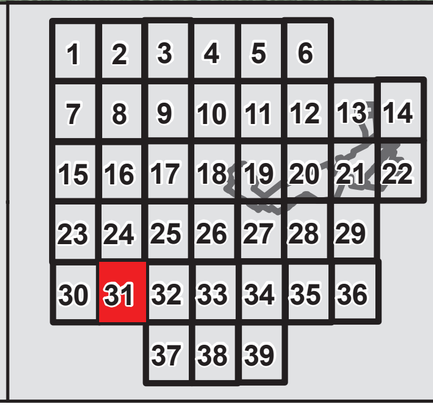

Riverside Solar Project **Jefferson County, NY**

Epsilon ASSOCIATES INC.

Figure 7-j.1, Map 31 of 39

Sound Levels During Trenching – Area 1

G:\Projects2\NY\5688\MXD\2021\MapSets\7-j.1_Trenching_Sound_Level_Modeling_Results_Series.mxd

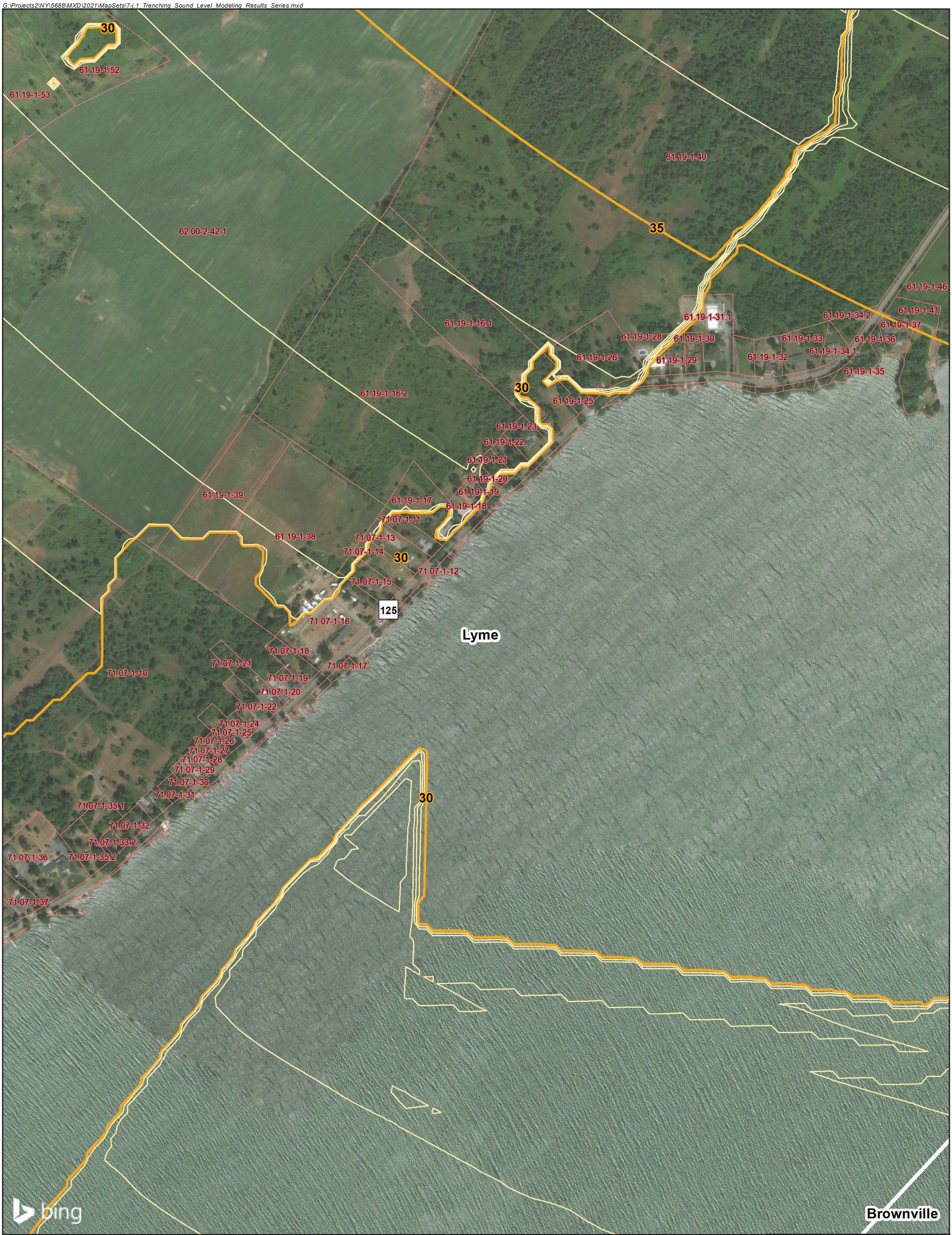

LEGEND

- Inverter
- HDD
- Residential Receptor
- Non-Residential Receptor
- Accessory Receptor
- Collector Substation
- Solar Array
- Laydown Area
- Participating Parcel
- Non-Participating Parcel
- Fenceline
- Project Boundary
- Town Boundary

Predicted Sound Level (dBA)

- 5 dBA Contour Level
- 1 dBA Contour Level

0 250 500 Feet

Service Layer Credits: © 2021 Microsoft Corporation © 2021 Maxar ©CNES (2021) Distribution Airbus DS

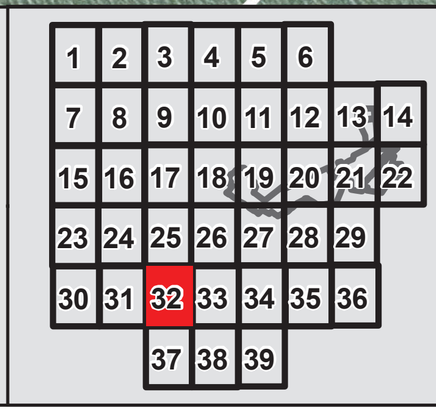

Riverside Solar Project **Jefferson County, NY**

Epsilon Associates Inc.

Figure 7-j.1, Map 32 of 39

Sound Levels During Trenching – Area 1

G:\Projects2\NY\5688\MXD\2021\MapSets\7-j.1_Trenching_Sound_Level_Modeling_Results_Series.mxd

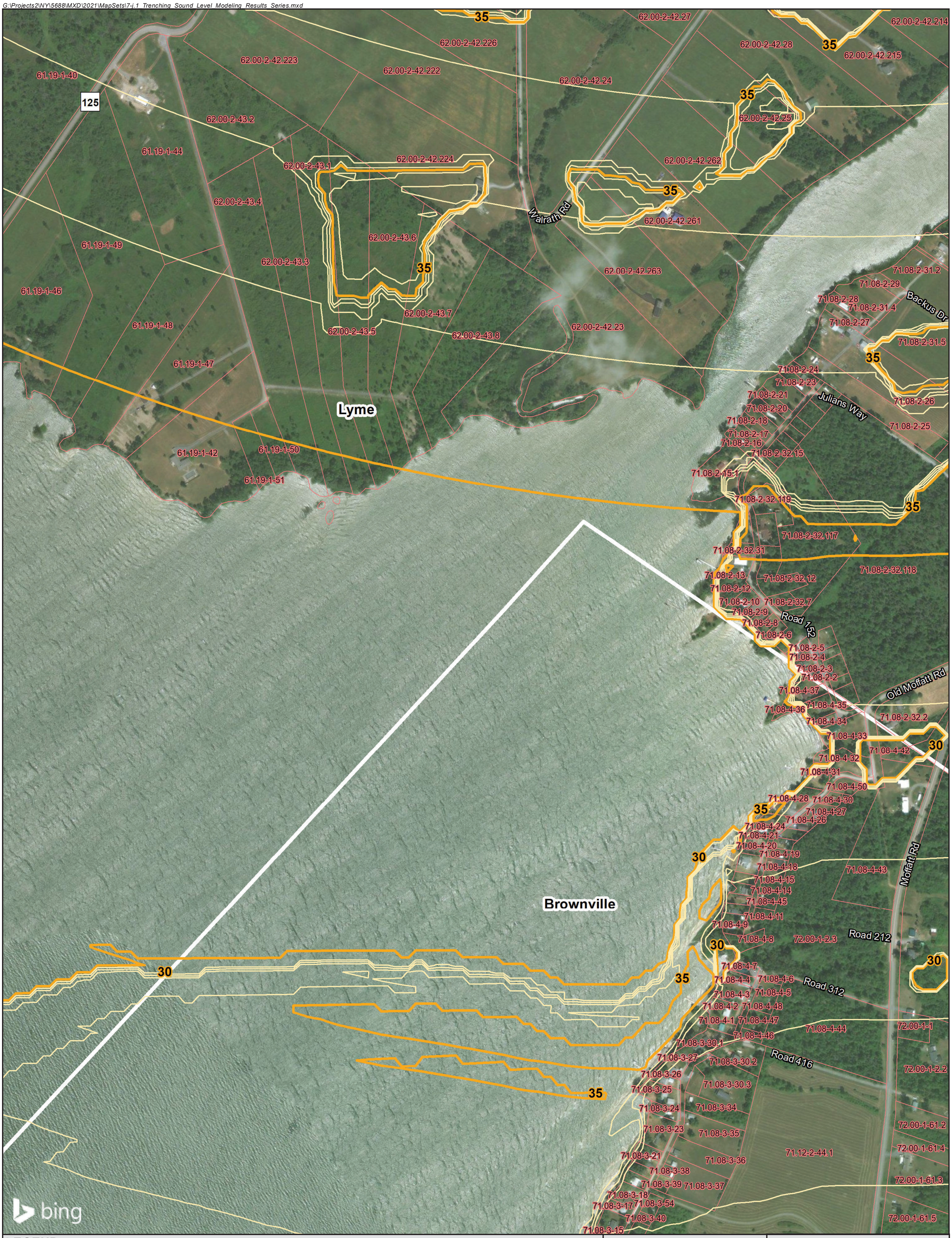

LEGEND

- Inverter
- HDD
- Residential Receptor
- Non-Residential Receptor
- Accessory Receptor
- Collector Substation
- Solar Array
- Laydown Area
- Participating Parcel
- Non-Participating Parcel
- Fenceline
- Project Boundary
- Town Boundary

Predicted Sound Level (dBA)

- 5 dBA Contour Level
- 1 dBA Contour Level

0 250 500 Feet

Service Layer Credits: © 2021 Microsoft Corporation © 2021 Maxar ©CNES (2021) Distribution Airbus DS

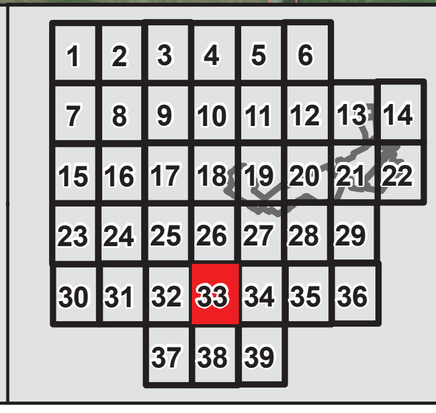

Riverside Solar Project Jefferson County, NY

Epsilon ASSOCIATES INC.

Figure 7-j.1, Map 33 of 39

Sound Levels During Trenching – Area 1

G:\Projects2\NY\5688\MXD\2021\MapSets\7-j.1_Trenching_Sound_Level_Modeling_Results_Series.mxd

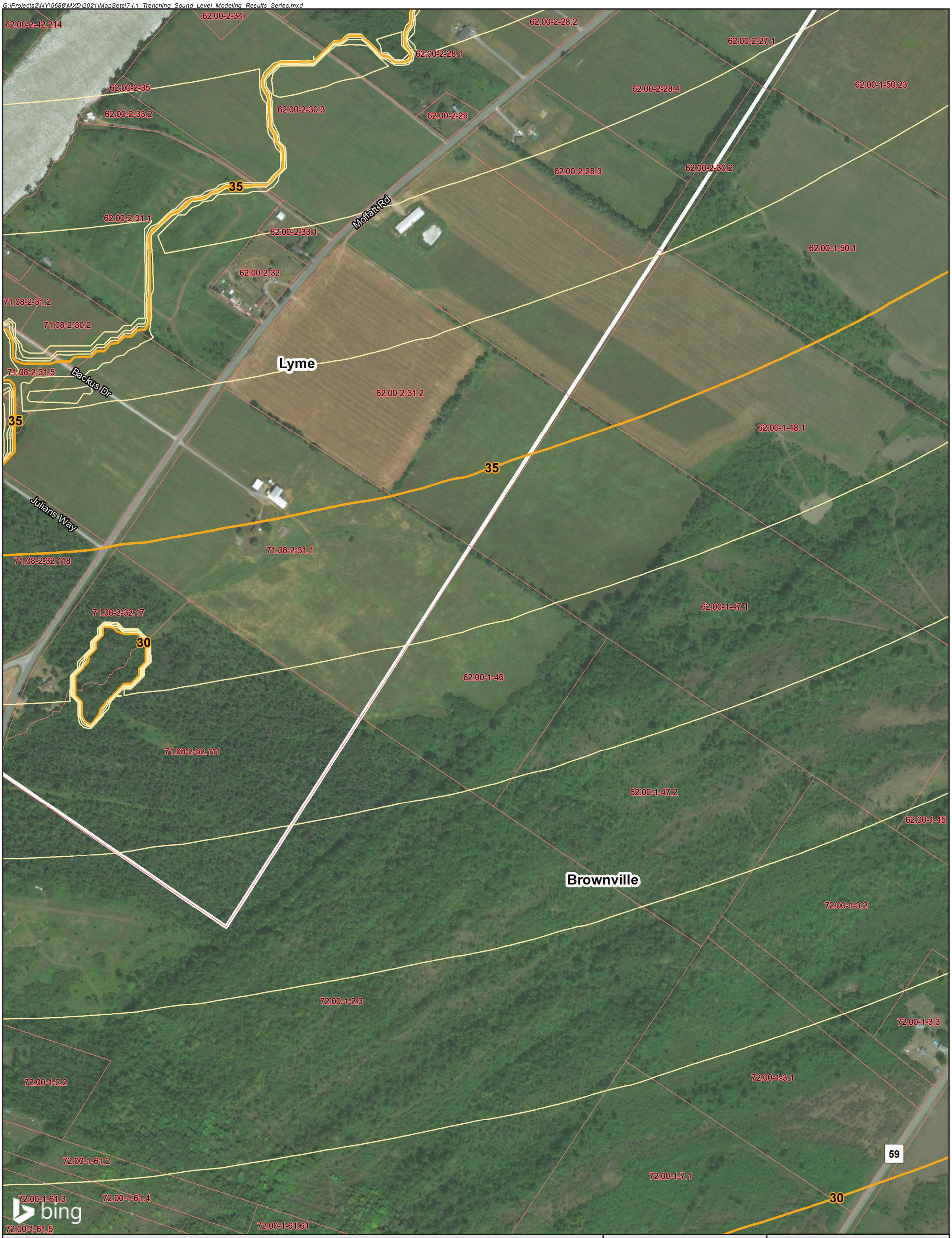

LEGEND

- Inverter
- HDD
- Residential Receptor
- Non-Residential Receptor
- Accessory Receptor
- Collector Substation
- Solar Array
- Laydown Area
- Participating Parcel
- Non-Participating Parcel
- Fenceline
- Project Boundary
- Town Boundary

Predicted Sound Level (dBA)

- 5 dBA Contour Level
- 1 dBA Contour Level

0 250 500 Feet

Service Layer Credits: © 2021 Microsoft Corporation © 2021 Maxar ©CNES (2021) Distribution Airbus DS

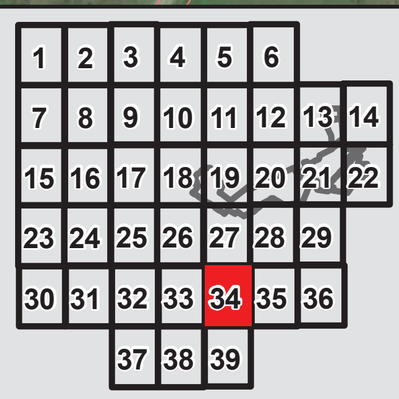

Riverside Solar Project **Jefferson County, NY**

Epsilon Associates Inc.

Figure 7-j.1, Map 34 of 39

Sound Levels During Trenching – Area 1

G:\Projects2\NY\5688\MXD\2021\MapSets\7-j.1_Trenching_Sound_Level_Modeling_Results_Series.mxd

62.18-1-4.2
62.18-1-5
62.18-1-2
62.18-1-10
62.18-1-37
62.18-1-3
62.18-1-4.1
Weaver Rd
62.18-1-36
62.18-1-11
62.18-1-35
62.18-1-29
12E
62.18-1-24
62.00-1-50.23
62.18-1-34
62.18-1-23
35
62.00-1-49.1
62.18-1-33
62.18-1-32
62.18-1-26.2
62.18-1-27.21
62.18-1-31.3
62.18-1-26.3
62.18-1-31.1
62.18-1-27.22
62.18-1-30
62.18-1-31.2
62.00-1-68.4
62.00-1-50.1
62.00-1-68.3
62.00-1-68.1
62.18-1-26.1
59
62.00-1-48.1
62.00-1-68.5
62.00-1-48.2
Brownville
62.00-1-68.2
62.00-1-47.1
62.00-1-45
72.00-1-4
72.00-2-3
30
72.00-1-3.2
72.00-2-2.1
72.00-1-7.2
72.00-1-3.3
72.00-1-7.1
72.00-2-46
bing

LEGEND

- Inverter
- HDD
- Residential Receptor
- Non-Residential Receptor
- Accessory Receptor
- Collector Substation
- Solar Array
- Laydown Area
- Participating Parcel
- Non-Participating Parcel
- Fenceline
- Project Boundary
- Town Boundary

Predicted Sound Level (dBA)

- 5 dBA Contour Level
- 1 dBA Contour Level

0 250 500 Feet

Service Layer Credits: © 2021 Microsoft Corporation © 2021 Maxar ©CNES (2021) Distribution Airbus DS

1 2 3 4 5 6
7 8 9 10 11 12 13 14
15 16 17 18 19 20 21 22
23 24 25 26 27 28 29
30 31 32 33 34 35 36
37 38 39

Riverside Solar Project **Jefferson County, NY**

Epsilon ASSOCIATES INC.

Figure 7-j.1, Map 35 of 39

Sound Levels During Trenching – Area 1

G:\Projects2\NY\5688\MXD\2021\MapSets\7-j.1_Trenching_Sound_Level_Modeling_Results_Series.mxd

62.18-1-5
62.18-1-11
62.18-1-10
62.18-1-19
62.18-1-18
62.18-1-13.2
62.18-1-15
62.18-1-25
62.18-1-12
62.18-1-14
62.18-1-13.1
62.18-1-9
62.18-1-6
62.00-1-33.6
62.00-1-33.7
62.00-1-33.1
30
62.18-1-8
62.18-1-7
62.00-1-33.2
72.00-2-2.2
72.00-2-1
72.00-2-2.3
72.00-2-2.4
62.00-1-33.51
12E
62.00-1-33.52
62.00-1-33.53
72.00-2-4.2
72.00-2-2.1
72.00-2-5
Brownville
72.00-2-3
62.00-1-67
72.00-2-6.2
72.00-2-4.1
72.00-2-7.2
72.00-2-6.1
72.00-2-9.1
72.00-2-46
bing

LEGEND

- Inverter
- HDD
- Residential Receptor
- Non-Residential Receptor
- Accessory Receptor
- Collector Substation
- Solar Array
- Laydown Area
- Participating Parcel
- Non-Participating Parcel
- Fenceline
- Project Boundary
- Town Boundary

Predicted Sound Level (dBA)

- 5 dBA Contour Level
- 1 dBA Contour Level

0 250 500 Feet

Service Layer Credits: © 2021 Microsoft Corporation © 2021 Maxar ©CNES (2021) Distribution Airbus DS

1	2	3	4	5	6		
7	8	9	10	11	12	13	14
15	16	17	18	19	20	21	22
23	24	25	26	27	28	29	
30	31	32	33	34	35	36	
		37	38	39			

Riverside Solar Project **Jefferson County, NY**

Epsilon ASSOCIATES INC.

Figure 7-j.1, Map 36 of 39

Sound Levels During Trenching – Area 1

G:\Projects2\NY\5688\MXD\2021\MapSets\7-j.1_Trenching_Sound_Level_Modeling_Results_Series.mxd

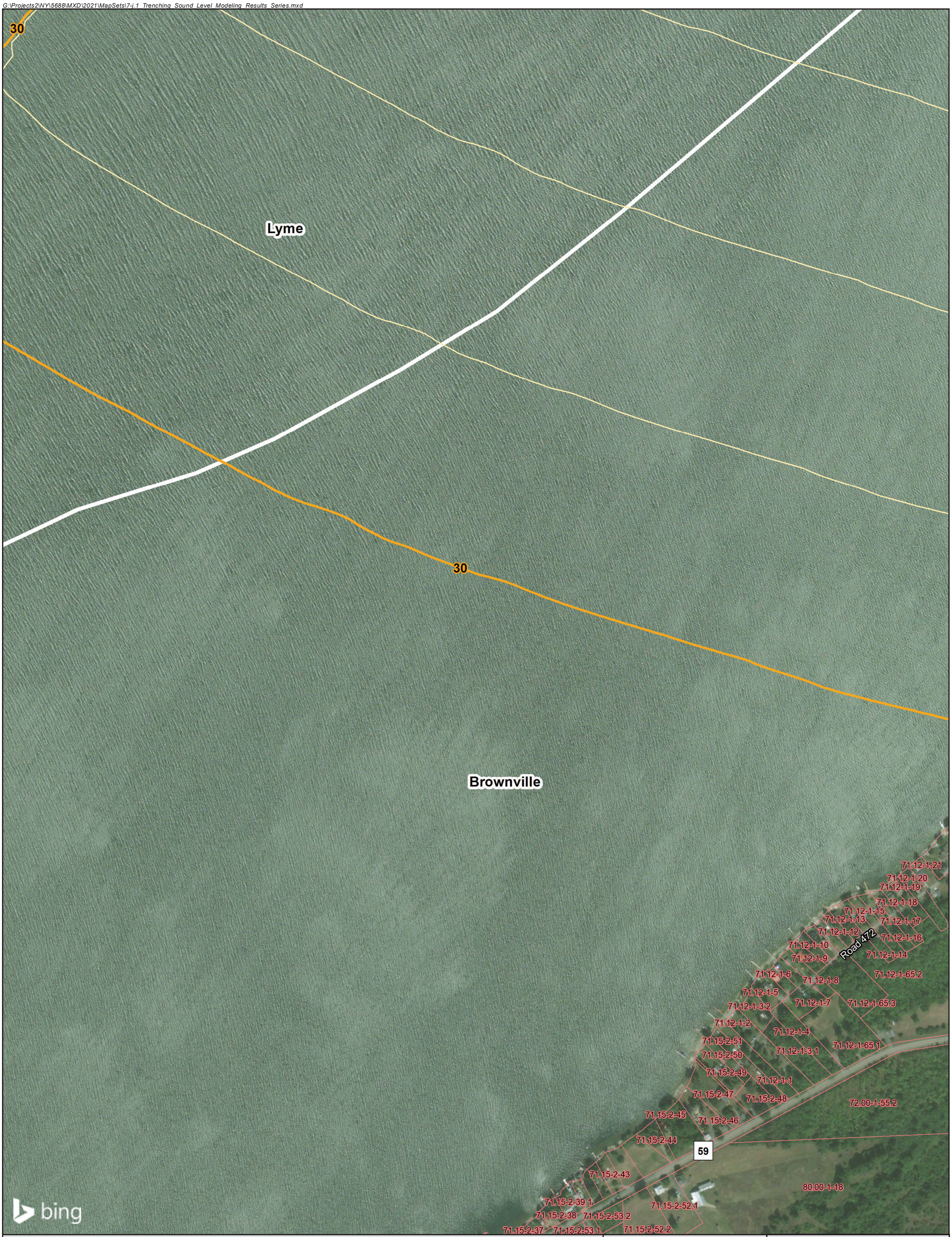

LEGEND

- Inverter
- HDD
- Residential Receptor
- Non-Residential Receptor
- Accessory Receptor
- Collector Substation
- Solar Array
- Laydown Area
- Participating Parcel
- Non-Participating Parcel
- Fenceline
- Project Boundary
- Town Boundary

Predicted Sound Level (dBA)

- 5 dBA Contour Level
- 1 dBA Contour Level

0 250 500 Feet

Service Layer Credits: © 2021 Microsoft Corporation © 2021 Maxar ©CNES (2021) Distribution Airbus DS

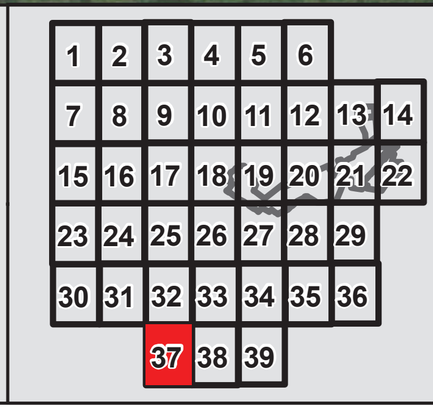

Riverside Solar Project **Jefferson County, NY**

Epsilon ASSOCIATES INC.

Figure 7-j.1, Map 37 of 39

Sound Levels During Trenching – Area 1

G:\Projects2\NY\5688\MXD\2021\MapSets\7-j.1_Trenching_Sound_Level_Modeling_Results_Series.mxd

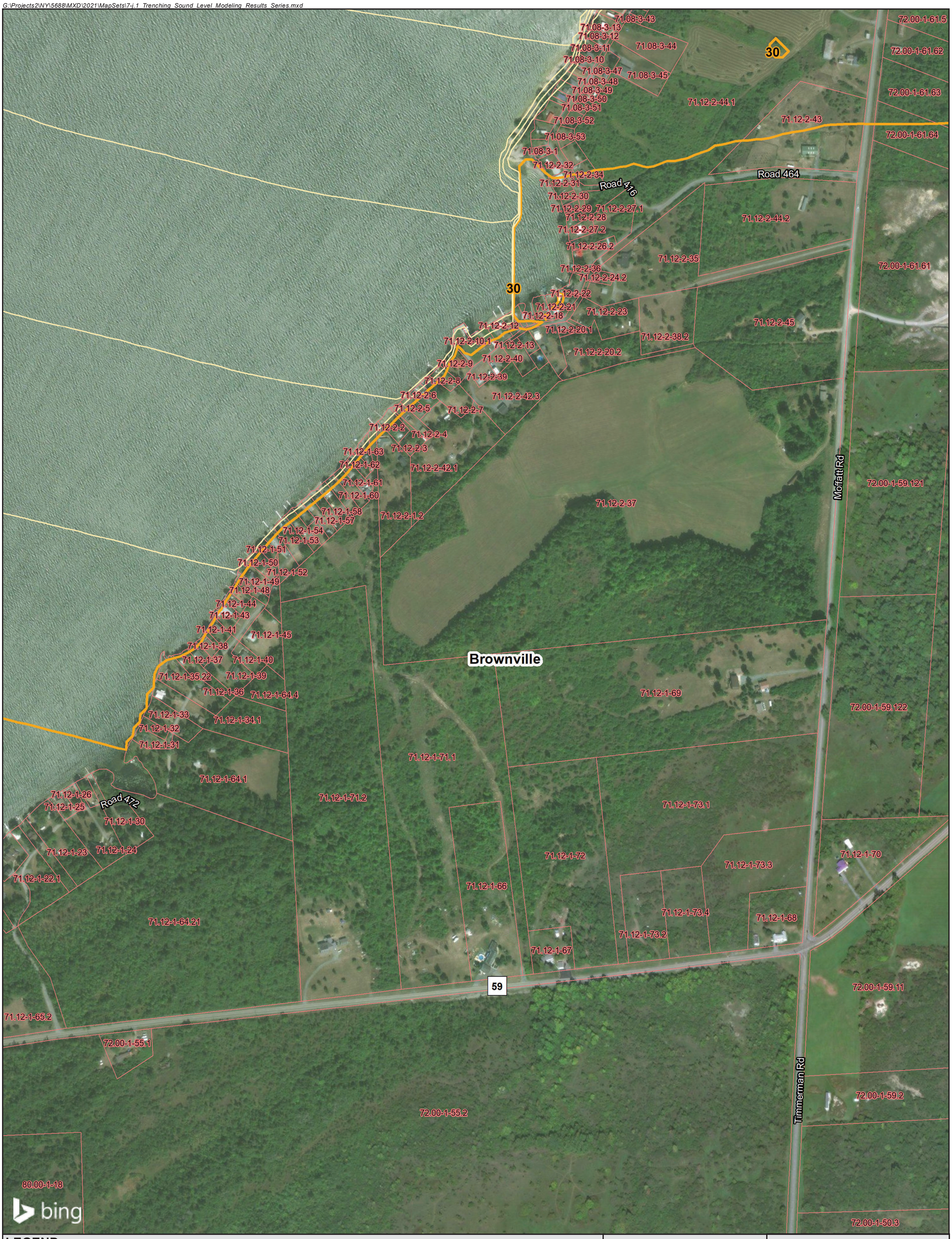

LEGEND

- Inverter
- HDD
- Residential Receptor
- Non-Residential Receptor
- Accessory Receptor
- Collector Substation
- Solar Array
- Laydown Area
- Participating Parcel
- Non-Participating Parcel
- Fenceline
- Project Boundary
- Town Boundary

Predicted Sound Level (dBA)

- 5 dBA Contour Level
- 1 dBA Contour Level

0 250 500 Feet

Service Layer Credits: © 2021 Microsoft Corporation © 2021 Maxar ©CNES (2021) Distribution Airbus DS

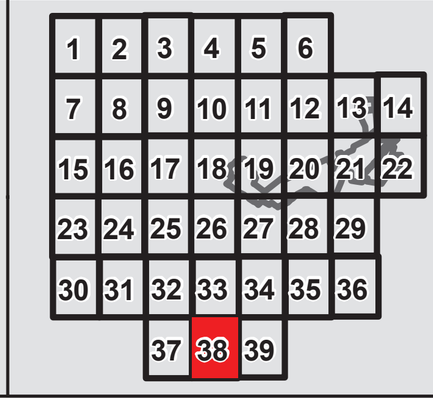

Riverside Solar Project **Jefferson County, NY**

Epsilon Associates Inc.

Figure 7-j.1, Map 38 of 39

Sound Levels During Trenching – Area 1

G:\Projects2\NY\5688\MXD\2021\MapSets\7-j.1_Trenching_Sound_Level_Modeling_Results_Series.mxd



LEGEND

- Inverter
- HDD
- Residential Receptor
- Non-Residential Receptor
- Accessory Receptor
- Collector Substation
- Solar Array
- Laydown Area
- Participating Parcel
- Non-Participating Parcel
- Fenceline
- Project Boundary
- Town Boundary

Predicted Sound Level (dBA)

- 5 dBA Contour Level
- 1 dBA Contour Level

0 250 500 Feet

Service Layer Credits: © 2021 Microsoft Corporation © 2021 Maxar ©CNES (2021) Distribution Airbus DS

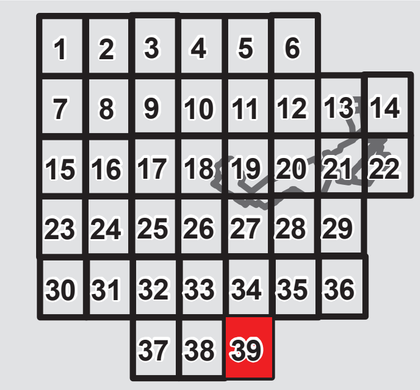

Riverside Solar Project **Jefferson County, NY**

Epsilon Associates Inc.

Figure 7-j.1, Map 39 of 39

Sound Levels During Trenching – Area 1

G:\Projects2\NY\5688\MXD\2021\7-j.1_HDD_Sound_Level_Modeling_Results_Index.mxd

LEGEND

- Map Sheet
- Inverter
- HDD
- Residential Receptor
- Non-Residential Receptor
- Accessory Receptor
- Collector Substation
- Solar Array
- Laydown Area
- Participating Parcel
- Non-Participating Parcel
- Fenceline
- Project Boundary
- Town Boundary

Predicted Sound Level (dBA)

- 5 dBA Contour Level
- 1 dBA Contour Level

0 2,000 4,000 Feet

Basemap: Bing Aerial Imagery

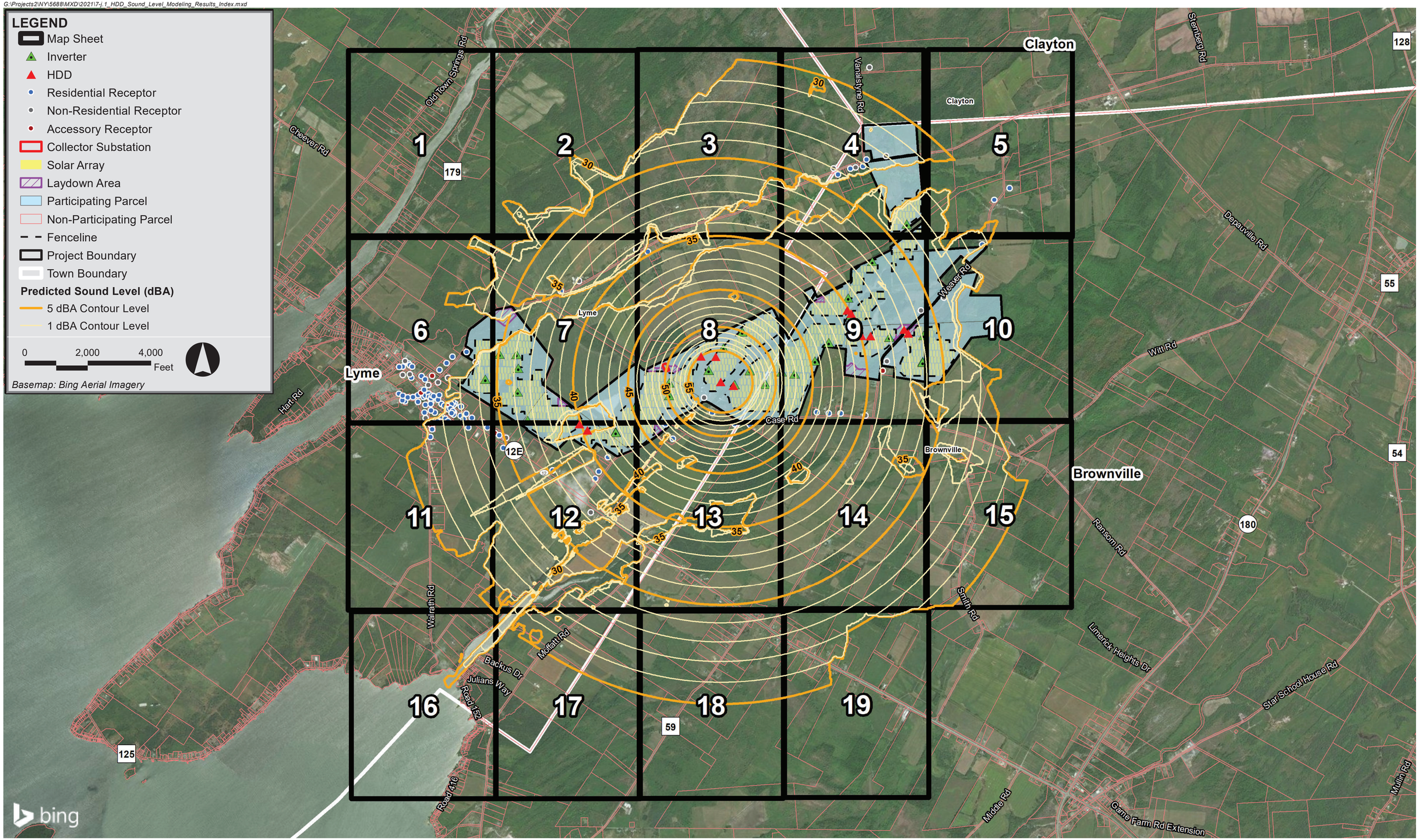

Riverside Solar Project **Jefferson County, NY**

Epsilon ASSOCIATES INC.

Figure 7-j.1, Index

Sound Levels During HDD – Area 2

G:\Projects2\NY\5688\MXD\2021\MapSets\7-j.1_HDD_Sound_Level_Modeling_Results_Series.mxd



LEGEND

- Inverter
- HDD
- Residential Receptor
- Non-Residential Receptor
- Accessory Receptor
- Collector Substation
- Solar Array
- Laydown Area
- Participating Parcel
- Non-Participating Parcel
- Fenceline
- Project Boundary
- Town Boundary

Predicted Sound Level (dBA)

- 5 dBA Contour Level
- 1 dBA Contour Level

0 250 500 Feet

Service Layer Credits: © 2021 Microsoft Corporation © 2021 Maxar ©CNES (2021) Distribution Airbus DS

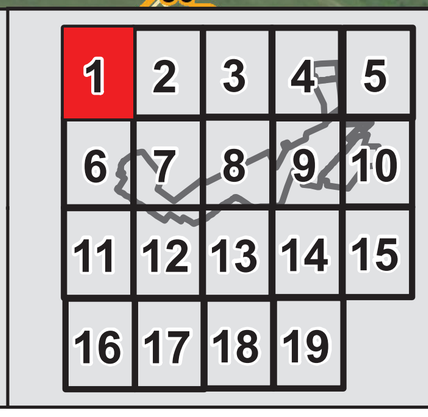

Riverside Solar Project **Jefferson County, NY**

Epsilon ASSOCIATES INC.

Figure 7-j.1, Map 1 of 19

Sound Levels During HDD – Area 2

G:\Projects2\NY\5688\MXD\2021\MapSets\7-j.1_HDD_Sound_Level_Modeling_Results_Series.mxd

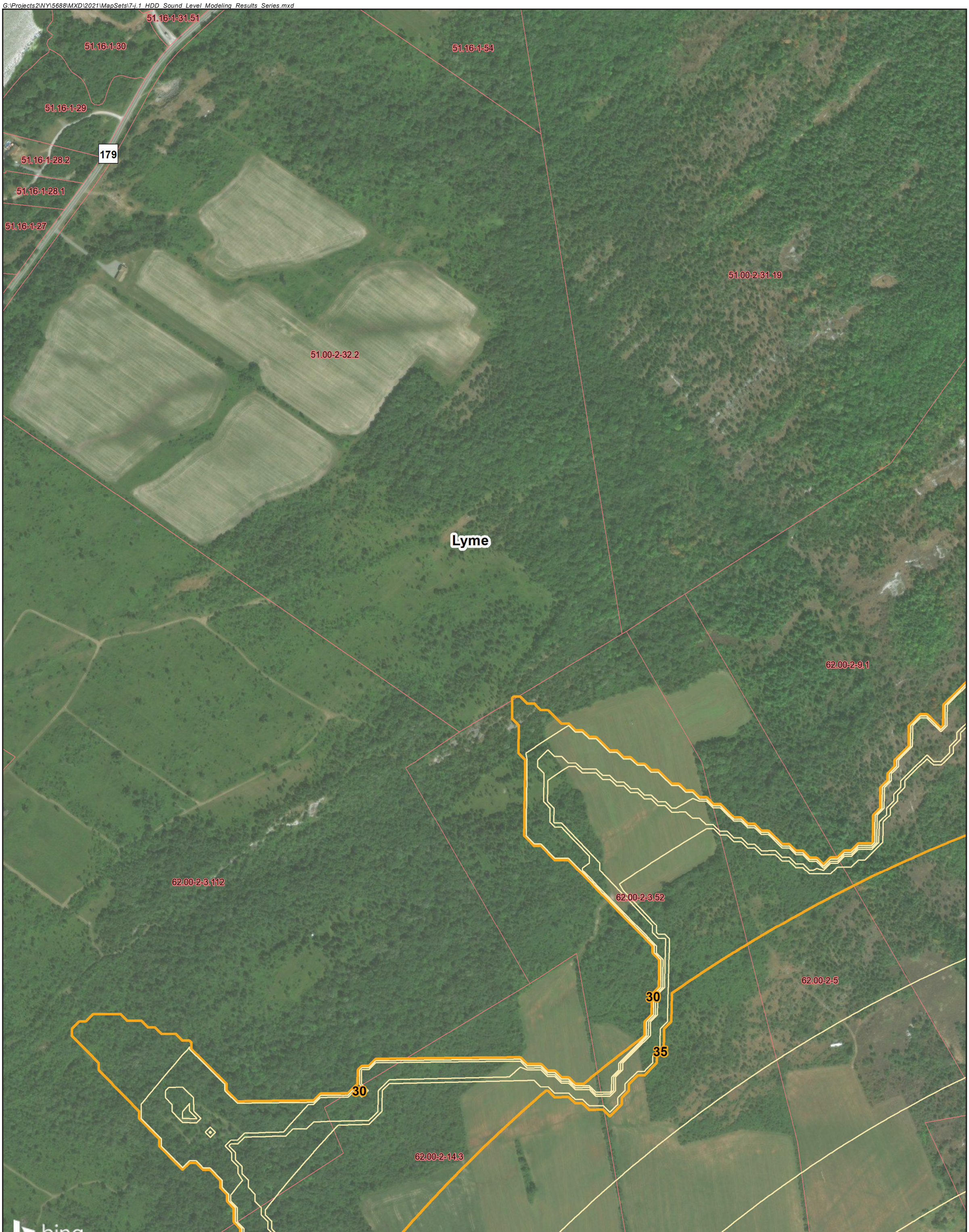

LEGEND

- Inverter
- HDD
- Residential Receptor
- Non-Residential Receptor
- Accessory Receptor
- Collector Substation
- Solar Array
- Laydown Area
- Participating Parcel
- Non-Participating Parcel
- Fenceline
- Project Boundary
- Town Boundary

Predicted Sound Level (dBA)

- 5 dBA Contour Level
- 1 dBA Contour Level

0 250 500 Feet

Service Layer Credits: © 2021 Microsoft Corporation © 2021 Maxar ©CNES (2021) Distribution Airbus DS

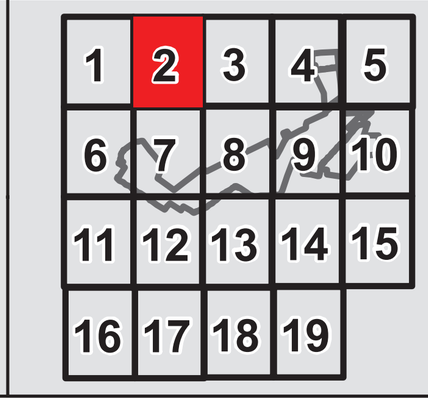

Riverside Solar Project **Jefferson County, NY**

Epsilon Associates Inc.

Figure 7-j.1, Map 2 of 19

Sound Levels During HDD – Area 2

G:\Projects2\NY\5688\MXD\2021\MapSets\7-j.1_HDD_Sound_Level_Modeling_Results_Series.mxd

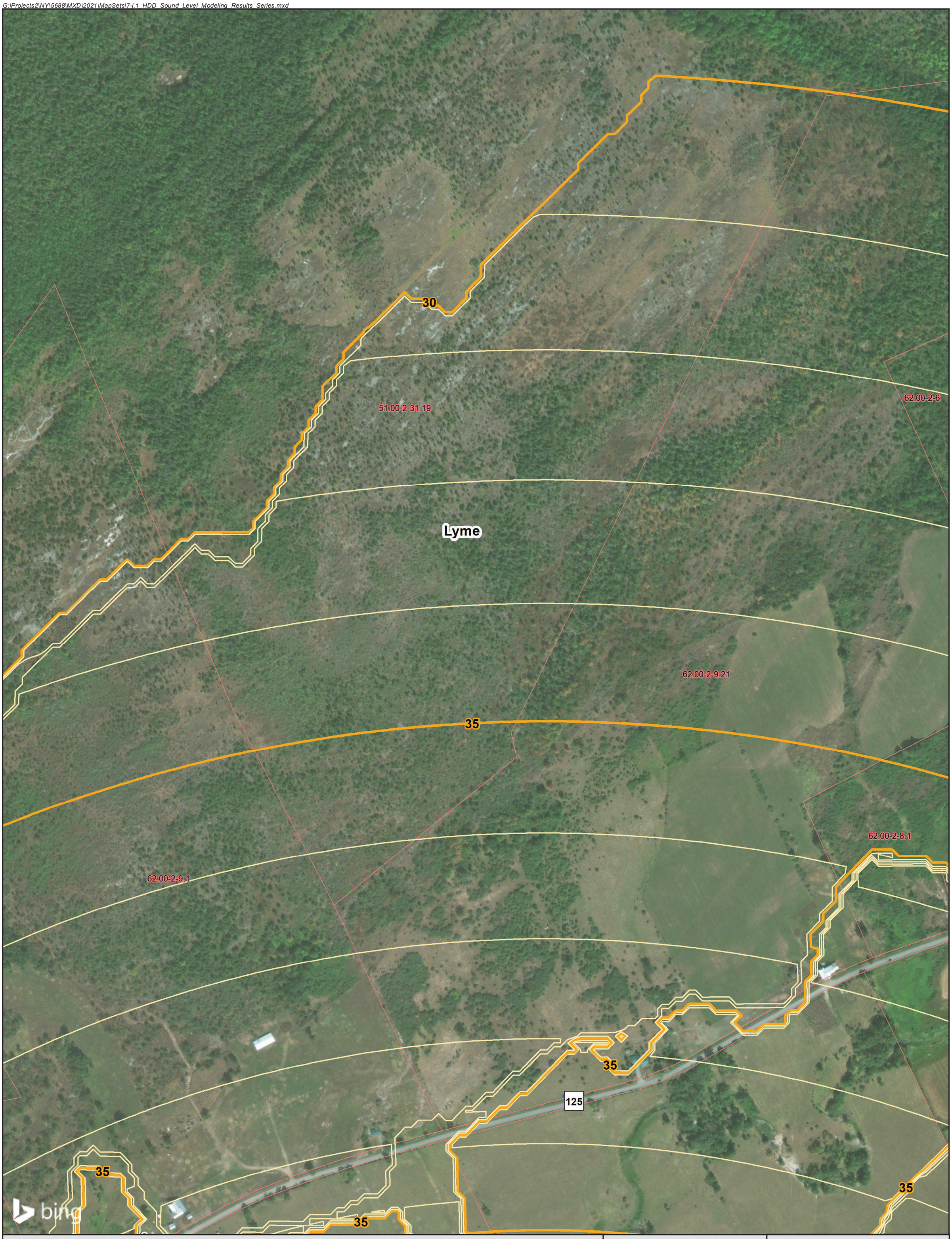

LEGEND

- Inverter
- HDD
- Residential Receptor
- Non-Residential Receptor
- Accessory Receptor
- Collector Substation
- Solar Array
- Laydown Area
- Participating Parcel
- Non-Participating Parcel
- Fenceline
- Project Boundary
- Town Boundary

Predicted Sound Level (dBA)

- 5 dBA Contour Level
- 1 dBA Contour Level

0 250 500 Feet

Service Layer Credits: © 2021 Microsoft Corporation © 2021 Maxar ©CNES (2021) Distribution Airbus DS

1	2	3	4	5
6	7	8	9	10
11	12	13	14	15
16	17	18	19	

Riverside Solar Project **Jefferson County, NY**

Epsilon ASSOCIATES INC.

Figure 7-j.1, Map 3 of 19

Sound Levels During HDD – Area 2

G:\Projects2\NY\5688\MXD\2021\MapSets\7-j.1_HDD_Sound_Level_Modeling_Results_Series.mxd

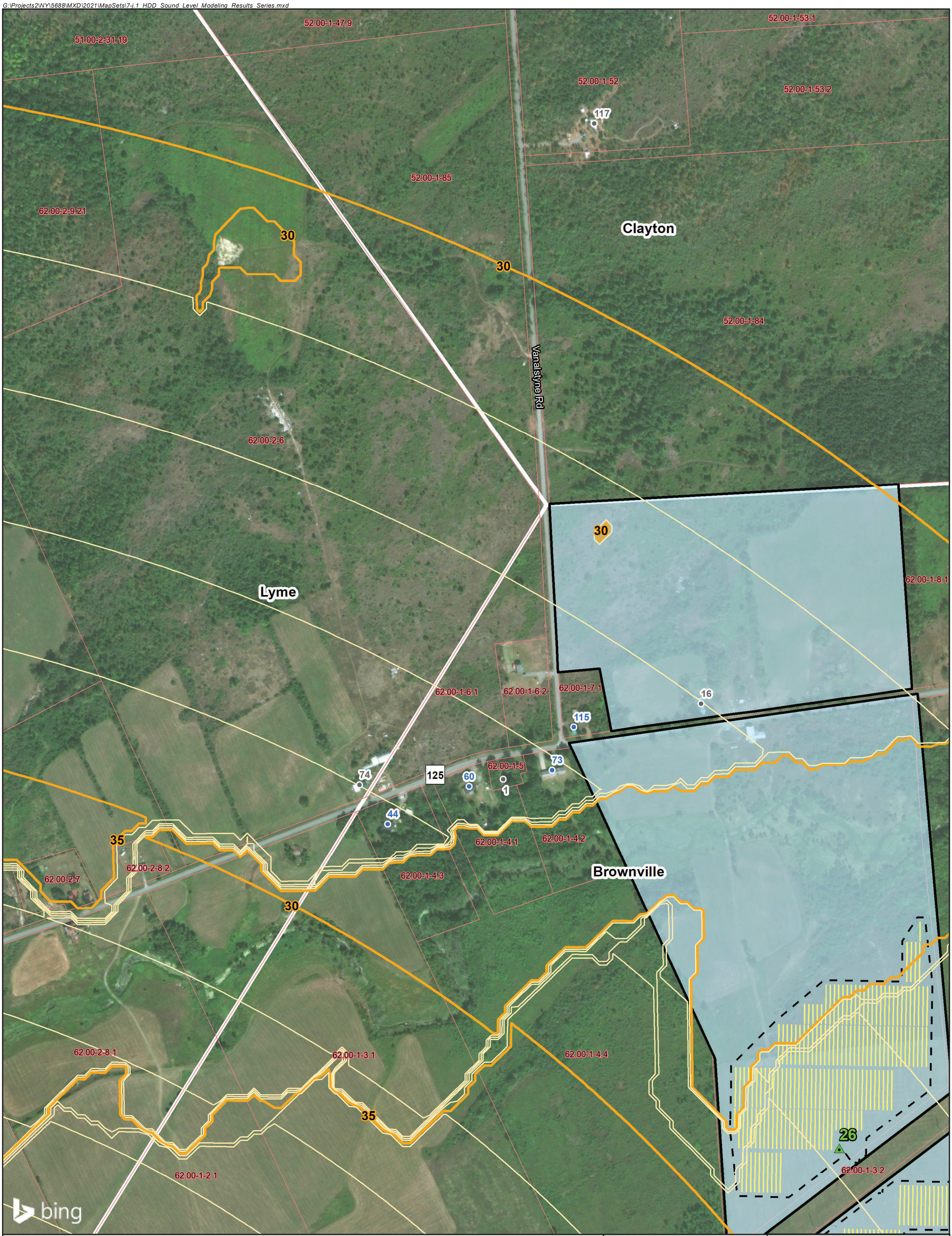

LEGEND

- Inverter
- HDD
- Residential Receptor
- Non-Residential Receptor
- Accessory Receptor
- Collector Substation
- Solar Array
- Laydown Area
- Participating Parcel
- Non-Participating Parcel
- Fenceline
- Project Boundary
- Town Boundary

Predicted Sound Level (dBA)

- 5 dBA Contour Level
- 1 dBA Contour Level

0 250 500 Feet

Service Layer Credits: © 2021 Microsoft Corporation © 2021 Maxar ©CNES (2021) Distribution Airbus DS

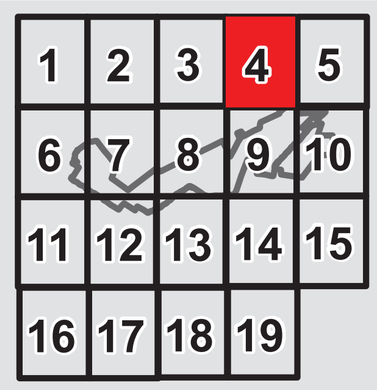

Riverside Solar Project **Jefferson County, NY**

Epsilon ASSOCIATES INC.

Figure 7-j.1, Map 4 of 19

Sound Levels During HDD – Area 2

G:\Projects2\NY\5688\MXD\2021\MapSets\7-j.1_HDD_Sound_Level_Modeling_Results_Series.mxd

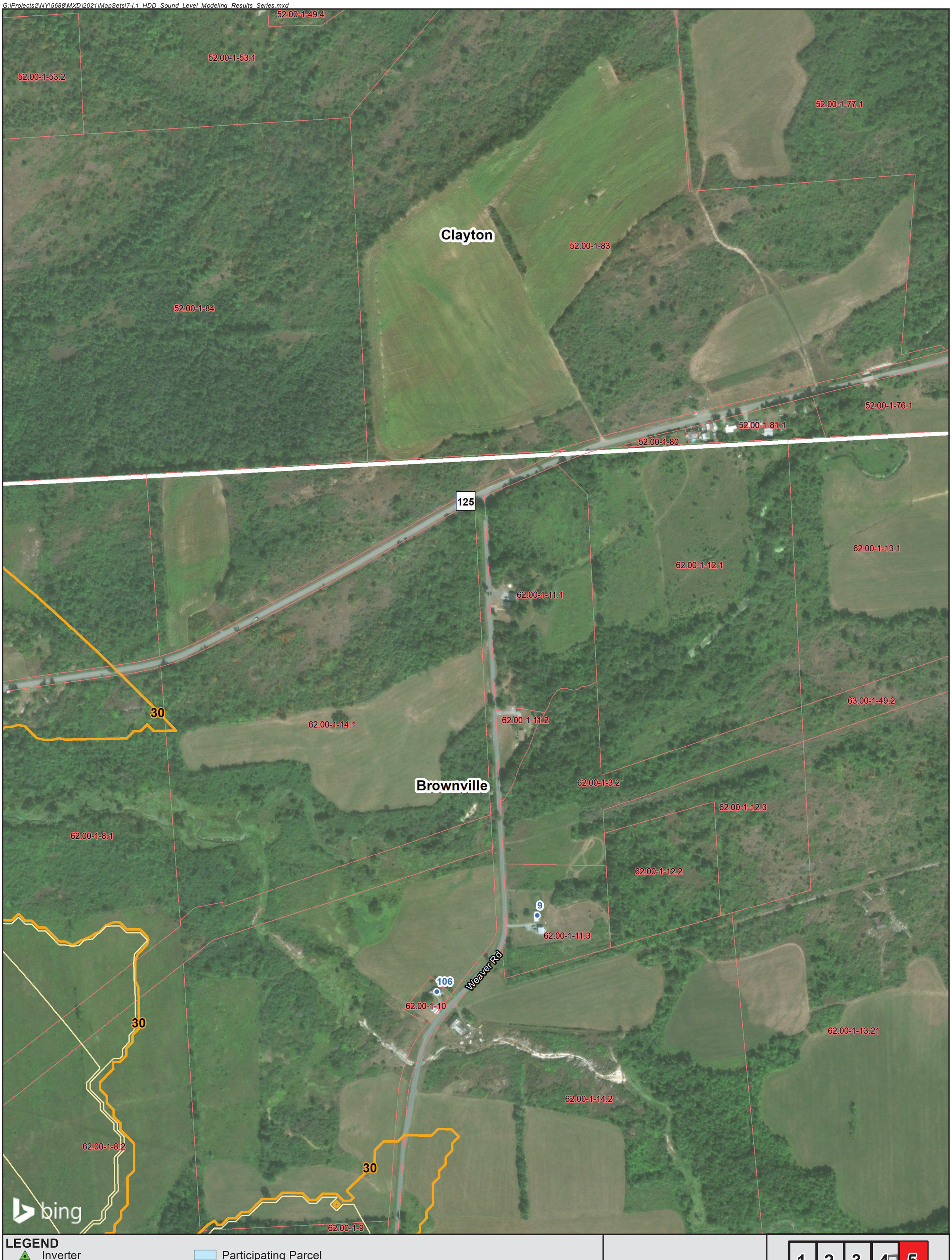

LEGEND

- Inverter
- HDD
- Residential Receptor
- Non-Residential Receptor
- Accessory Receptor
- Collector Substation
- Solar Array
- Laydown Area
- Participating Parcel
- Non-Participating Parcel
- Fenceline
- Project Boundary
- Town Boundary

Predicted Sound Level (dBA)

- 5 dBA Contour Level
- 1 dBA Contour Level

0 250 500 Feet

Service Layer Credits: © 2021 Microsoft Corporation © 2021 Maxar ©CNES (2021) Distribution Airbus DS

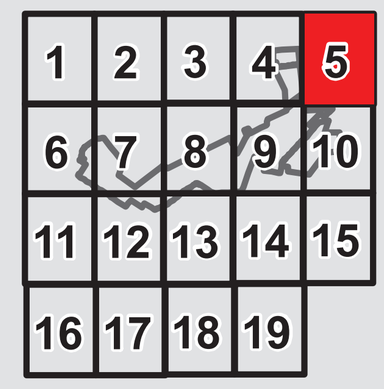

Riverside Solar Project **Jefferson County, NY**

Epsilon ASSOCIATES INC.

Figure 7-j.1, Map 5 of 19

Sound Levels During HDD – Area 2

G:\Projects2\NY\5688\MXD\2021\MapSets\7-j.1_HDD_Sound_Level_Modeling_Results_Series.mxd

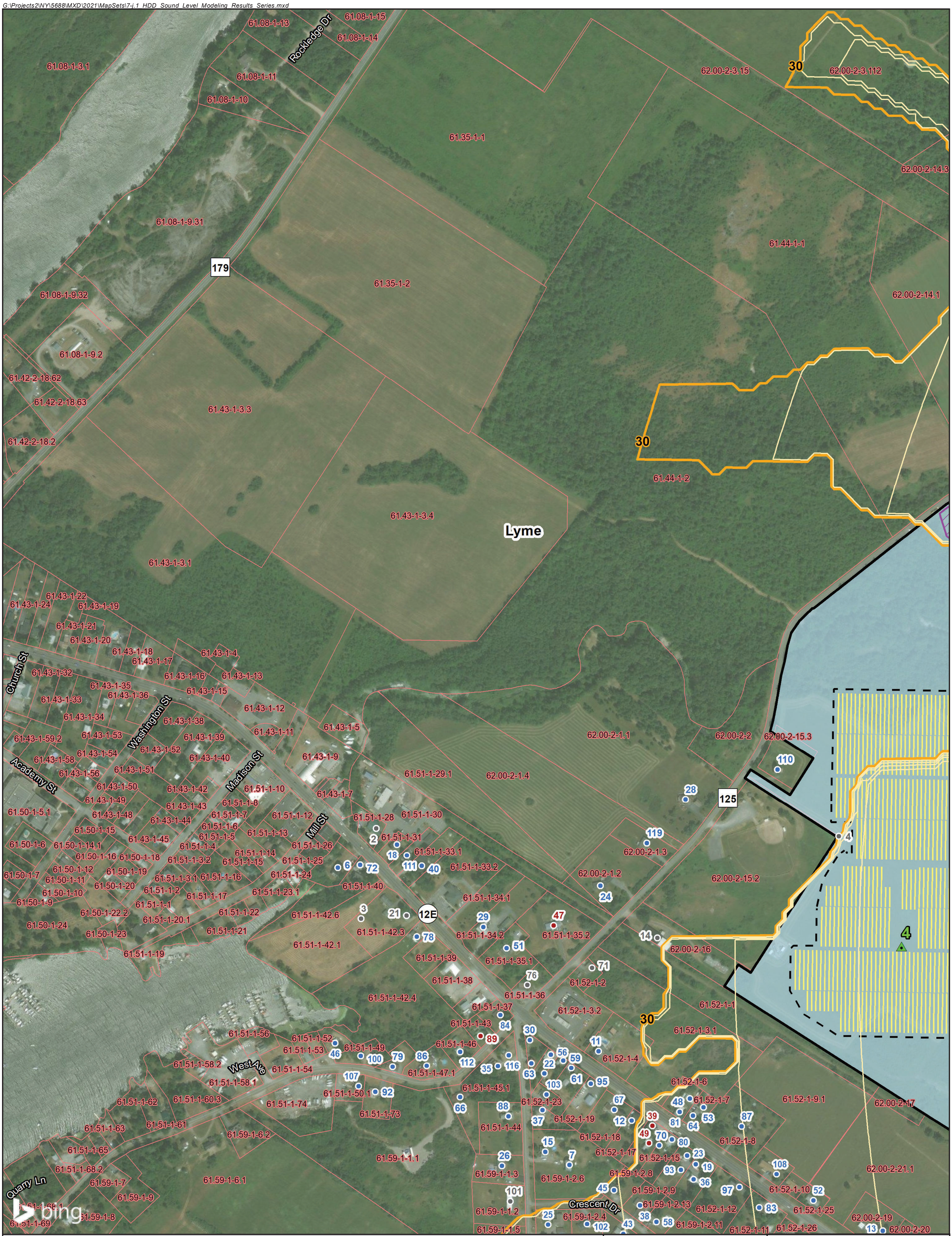

Riverside Solar Project Jefferson County, NY

Epsilon ASSOCIATES INC.

Figure 7-j.1, Map 6 of 19

Sound Levels During HDD – Area 2

G:\Projects2\NY\5688\MXD\2021\MapSets\7-j.1_HDD_Sound_Level_Modeling_Results_Series.mxd

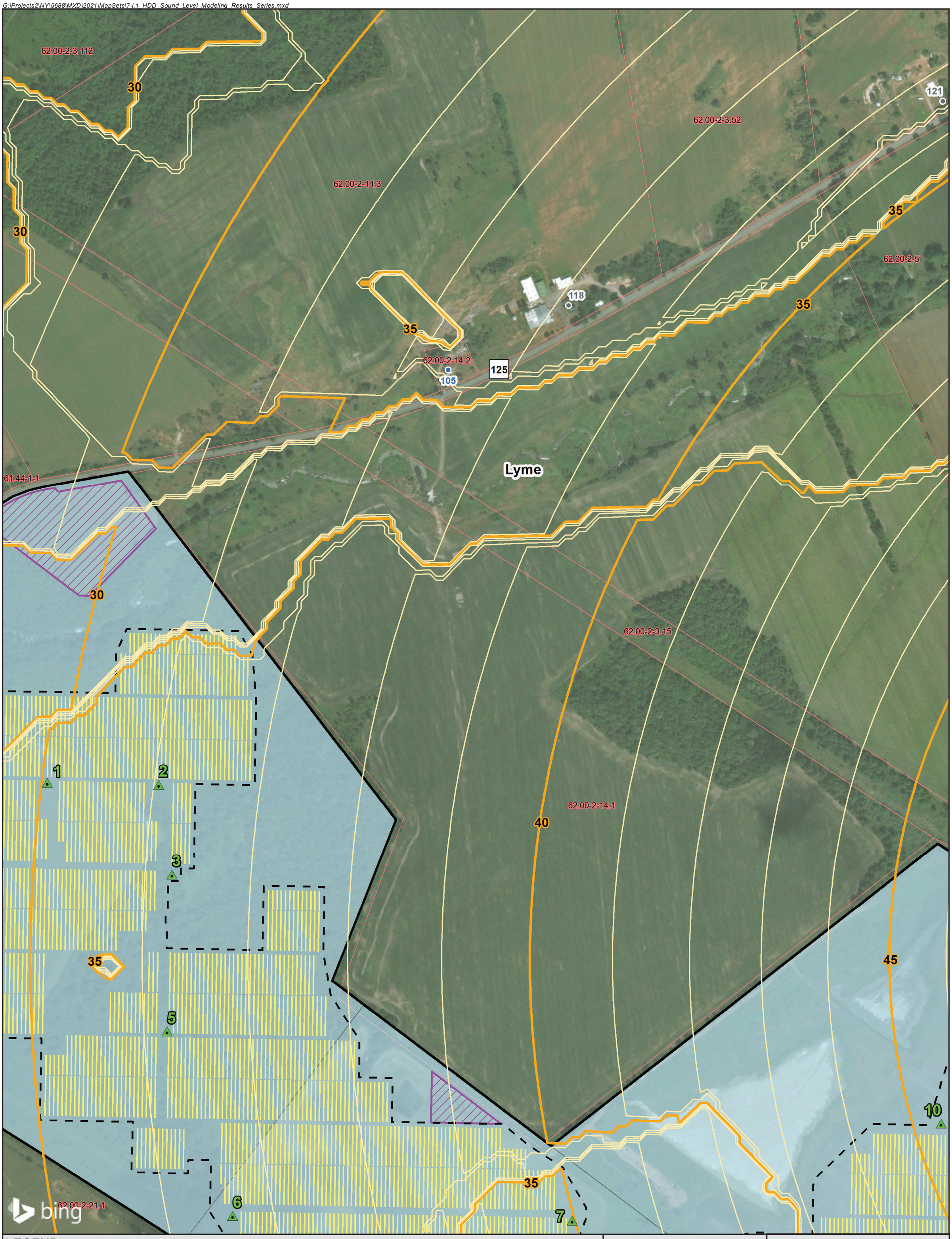

LEGEND

- Inverter
- HDD
- Residential Receptor
- Non-Residential Receptor
- Accessory Receptor
- Collector Substation
- Solar Array
- Laydown Area
- Participating Parcel
- Non-Participating Parcel
- Fenceline
- Project Boundary
- Town Boundary

Predicted Sound Level (dBA)

- 5 dBA Contour Level
- 1 dBA Contour Level

0 250 500 Feet

Service Layer Credits: © 2021 Microsoft Corporation © 2021 Maxar ©CNES (2021) Distribution Airbus DS

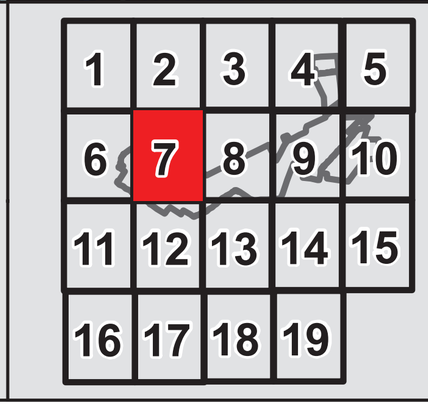

Riverside Solar Project Jefferson County, NY

Epsilon ASSOCIATES INC.

Figure 7-j.1, Map 7 of 19

Sound Levels During HDD – Area 2

G:\Projects2\NY\5688\MXD\2021\MapSets\7-j.1_HDD_Sound_Level_Modeling_Results_Series.mxd

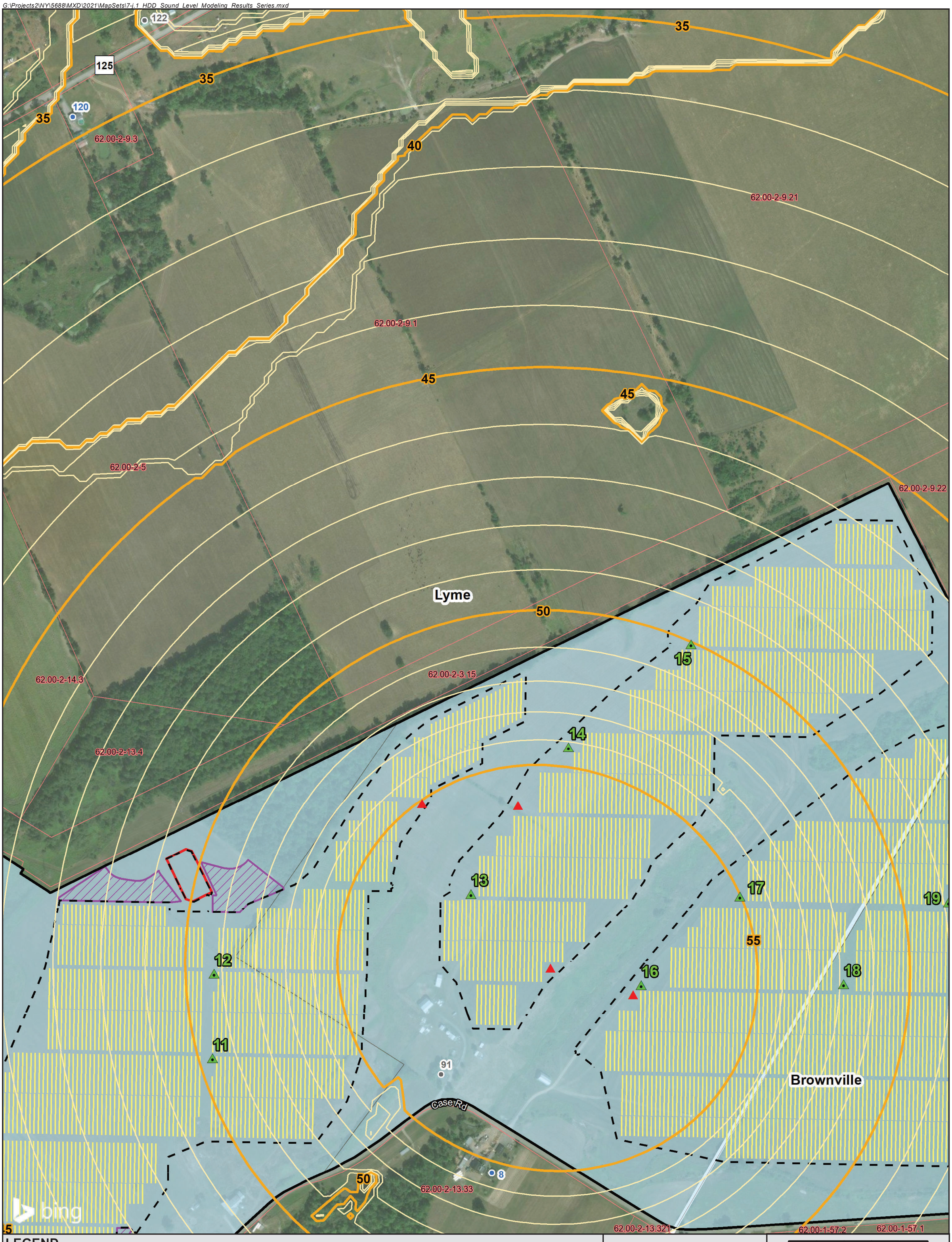

LEGEND

- Inverter
- HDD
- Residential Receptor
- Non-Residential Receptor
- Accessory Receptor
- Collector Substation
- Solar Array
- Laydown Area
- Participating Parcel
- Non-Participating Parcel
- Fenceline
- Project Boundary
- Town Boundary

Predicted Sound Level (dBA)

- 5 dBA Contour Level
- 1 dBA Contour Level

0 250 500 Feet

Service Layer Credits: © 2021 Microsoft Corporation © 2021 Maxar ©CNES (2021) Distribution Airbus DS

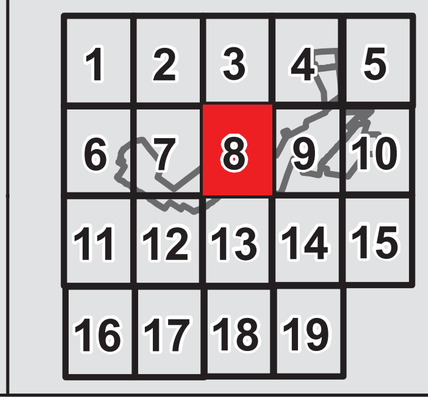

Riverside Solar Project Jefferson County, NY

Epsilon Associates Inc.

Figure 7-j.1, Map 8 of 19

Sound Levels During HDD – Area 2

G:\Projects2\NY\5688\MXD\2021\MapSets\7-j.1_HDD_Sound_Level_Modeling_Results_Series.mxd

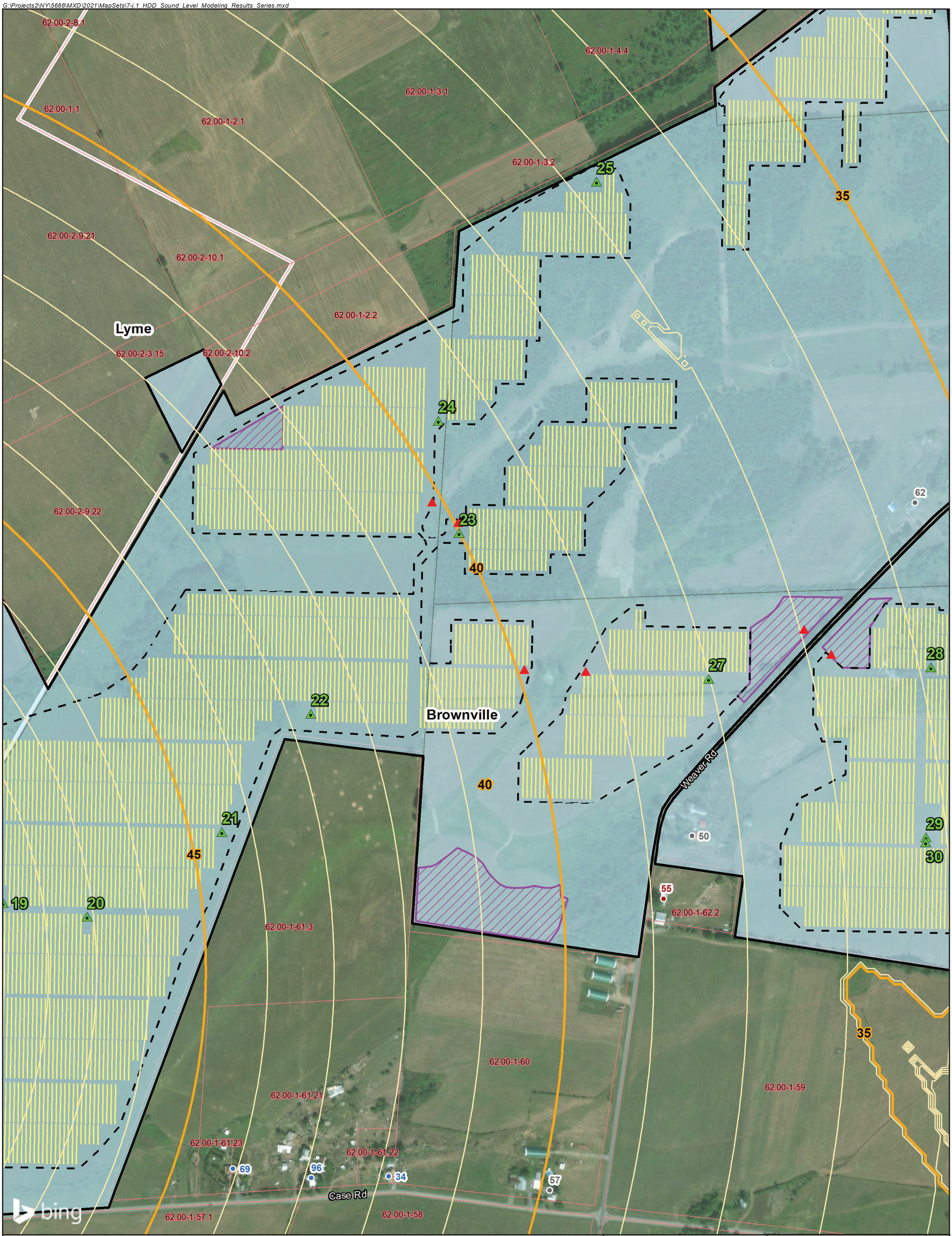

LEGEND

- Inverter
- HDD
- Residential Receptor
- Non-Residential Receptor
- Accessory Receptor
- Collector Substation
- Solar Array
- Laydown Area
- Participating Parcel
- Non-Participating Parcel
- Fenceline
- Project Boundary
- Town Boundary

Predicted Sound Level (dBA)

- 5 dBA Contour Level
- 1 dBA Contour Level

0 250 500 Feet

Service Layer Credits: © 2021 Microsoft Corporation © 2021 Maxar ©CNES (2021) Distribution Airbus DS

1	2	3	4	5
6	7	8	9	10
11	12	13	14	15
16	17	18	19	

Riverside Solar Project **Jefferson County, NY**

Epsilon ASSOCIATES INC.

Figure 7-j.1, Map 9 of 19

Sound Levels During HDD – Area 2

G:\Projects2\NY\5688\MXD\2021\MapSets\7-j.1_HDD_Sound_Level_Modeling_Results_Series.mxd

62.00-1-8.2
62.00-1-9
62.00-1-13.21
62.00-1-64
62.00-1-14.2
62.00-1-15
62.00-1-16
62.00-1-17
62.00-1-18.1
62.00-1-19
62.00-1-59
Weaver Rd
Brownville
30
33
54
35

LEGEND

- Inverter
- HDD
- Residential Receptor
- Non-Residential Receptor
- Accessory Receptor
- Collector Substation
- Solar Array
- Laydown Area
- Participating Parcel
- Non-Participating Parcel
- Fenceline
- Project Boundary
- Town Boundary

Predicted Sound Level (dBA)

- 5 dBA Contour Level
- 1 dBA Contour Level

0 250 500 Feet

Service Layer Credits: © 2021 Microsoft Corporation © 2021 Maxar ©CNES (2021) Distribution Airbus DS

1	2	3	4	5
6	7	8	9	10
11	12	13	14	15
16	17	18	19	

Riverside Solar Project **Jefferson County, NY**

Epsilon Associates Inc.

Figure 7-j.1, Map 10 of 19

Sound Levels During HDD – Area 2

G:\Projects2\NY\5688\MXD\2021\MapSets\7-j.1_HDD_Sound_Level_Modeling_Results_Series.mxd

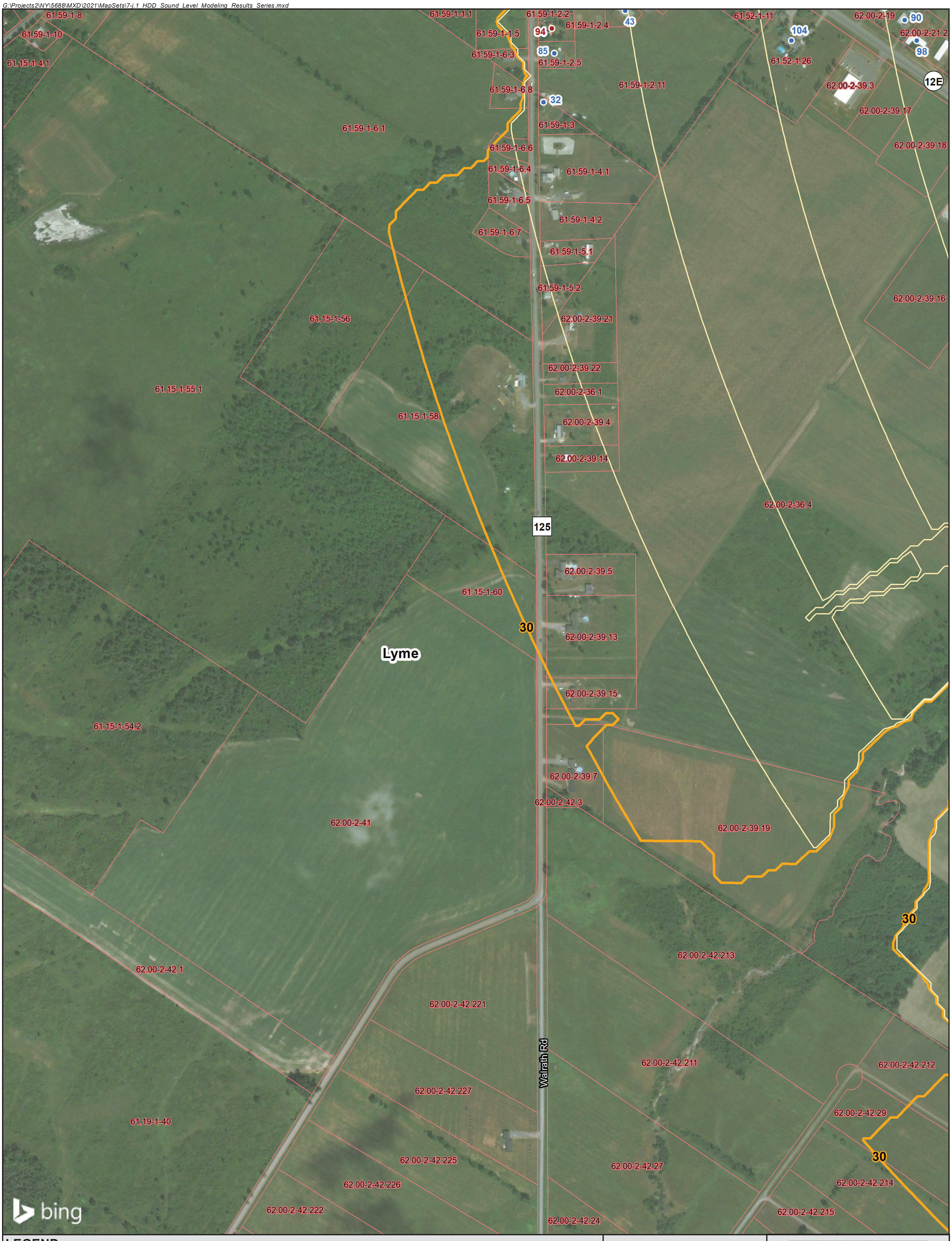

LEGEND

- Inverter
- HDD
- Residential Receptor
- Non-Residential Receptor
- Accessory Receptor
- Collector Substation
- Solar Array
- Laydown Area
- Participating Parcel
- Non-Participating Parcel
- Fenceline
- Project Boundary
- Town Boundary

Predicted Sound Level (dBA)

- 5 dBA Contour Level
- 1 dBA Contour Level

0 250 500 Feet

Service Layer Credits: © 2021 Microsoft Corporation © 2021 Maxar ©CNES (2021) Distribution Airbus DS



Riverside Solar Project Jefferson County, NY

Epsilon ASSOCIATES INC.

Figure 7-j.1, Map 11 of 19

Sound Levels During HDD – Area 2

G:\Projects2\NY\5688\MXD\2021\MapSets\7-j.1_HDD_Sound_Level_Modeling_Results_Series.mxd

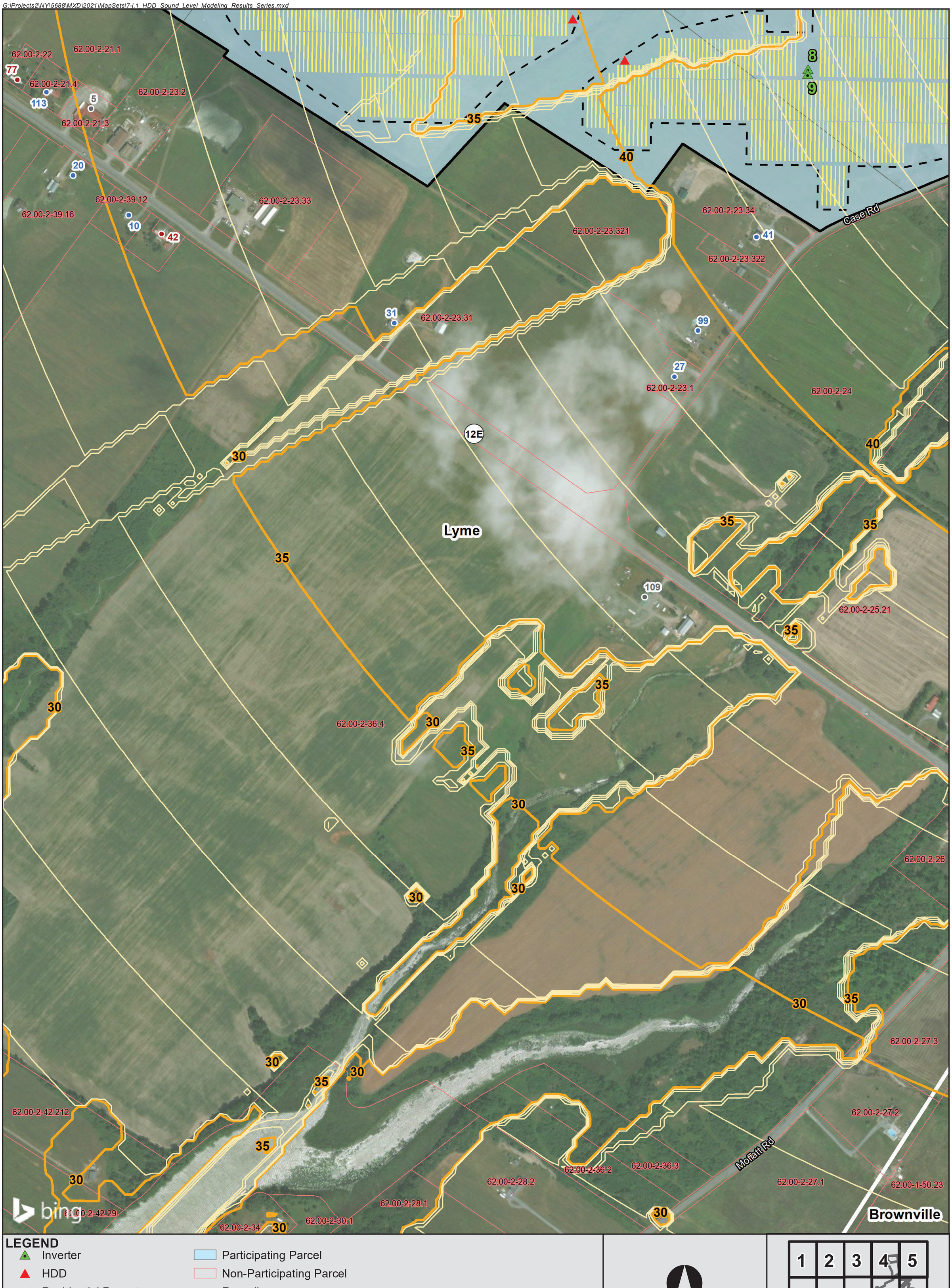

LEGEND

- Inverter
- HDD
- Residential Receptor
- Non-Residential Receptor
- Accessory Receptor
- Collector Substation
- Solar Array
- Laydown Area
- Participating Parcel
- Non-Participating Parcel
- Fenceline
- Project Boundary
- Town Boundary

Predicted Sound Level (dBA)

- 5 dBA Contour Level
- 1 dBA Contour Level

0 250 500 Feet

Service Layer Credits: © 2021 Microsoft Corporation © 2021 Maxar ©CNES (2021) Distribution Airbus DS

1	2	3	4	5
6	7	8	9	10
11	12	13	14	15
16	17	18	19	

Riverside Solar Project **Jefferson County, NY**

Epsilon ASSOCIATES INC.

Figure 7-j.1, Map 12 of 19

Sound Levels During HDD – Area 2

G:\Projects2\NY\5688\MXD\2021\MapSets\7-j.1_HDD_Sound_Level_Modeling_Results_Series.mxd

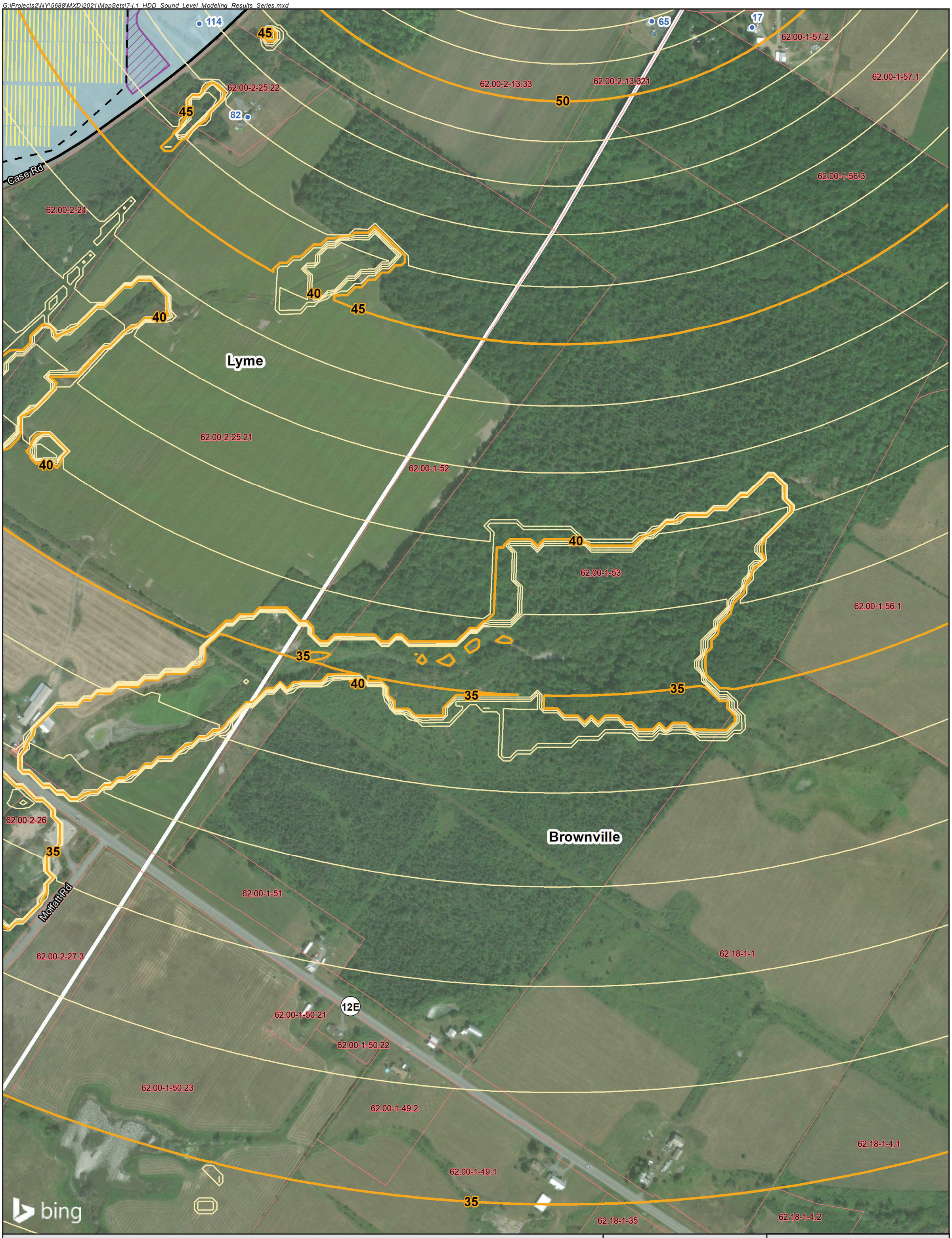

LEGEND

- Inverter
- HDD
- Residential Receptor
- Non-Residential Receptor
- Accessory Receptor
- Collector Substation
- Solar Array
- Laydown Area
- Participating Parcel
- Non-Participating Parcel
- Fenceline
- Project Boundary
- Town Boundary

Predicted Sound Level (dBA)

- 5 dBA Contour Level
- 1 dBA Contour Level

0 250 500 Feet

Service Layer Credits: © 2021 Microsoft Corporation © 2021 Maxar ©CNES (2021) Distribution Airbus DS



Riverside Solar Project Jefferson County, NY

Epsilon ASSOCIATES INC.

Figure 7-j.1, Map 13 of 19

Sound Levels During HDD – Area 2

G:\Projects2\NY\5688\MXD\2021\MapSets\7-j.1_HDD_Sound_Level_Modeling_Results_Series.mxd

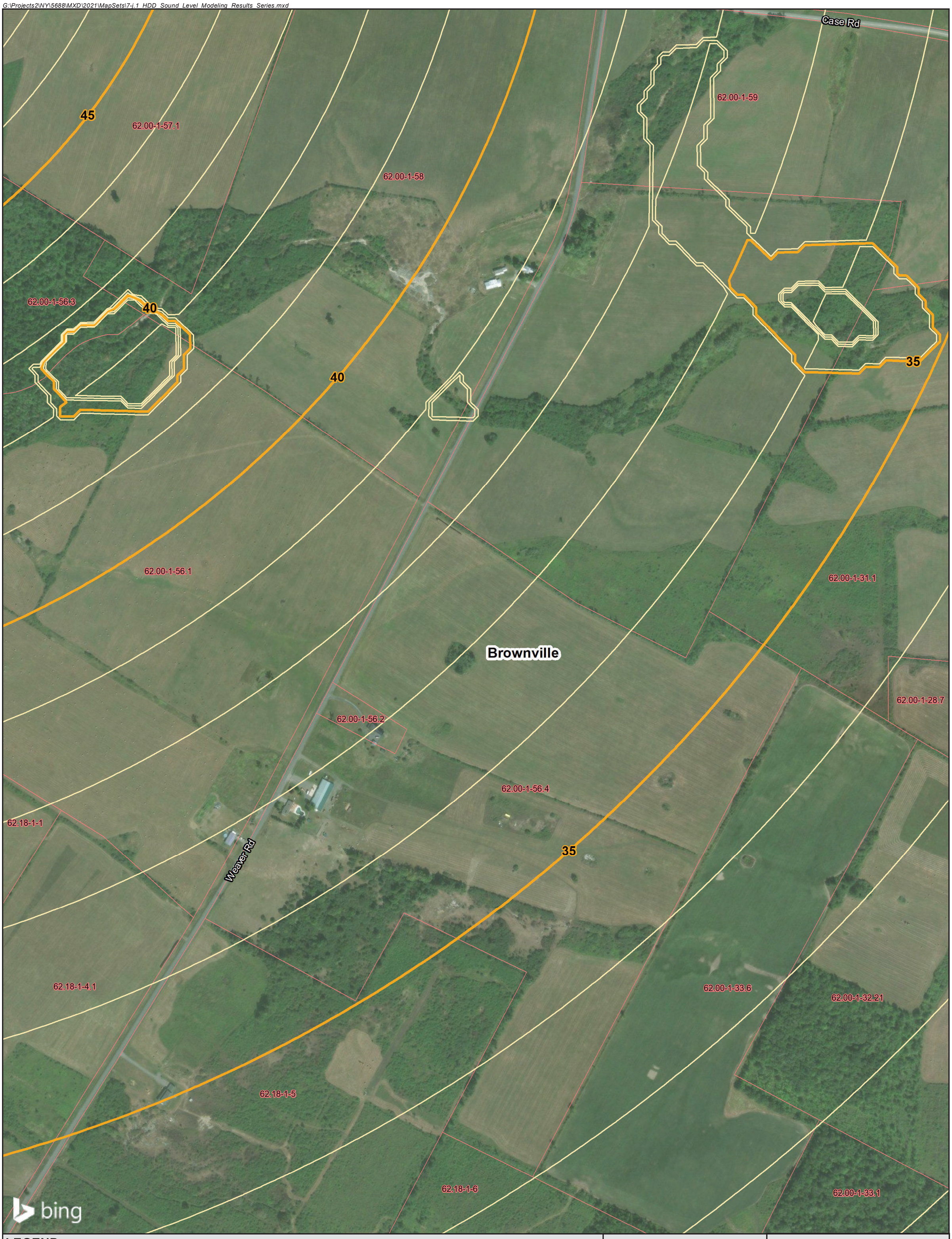

LEGEND

- Inverter
- HDD
- Residential Receptor
- Non-Residential Receptor
- Accessory Receptor
- Collector Substation
- Solar Array
- Laydown Area
- Participating Parcel
- Non-Participating Parcel
- Fenceline
- Project Boundary
- Town Boundary

Predicted Sound Level (dBA)

- 5 dBA Contour Level
- 1 dBA Contour Level

0 250 500 Feet

Service Layer Credits: © 2021 Microsoft Corporation © 2021 Maxar ©CNES (2021) Distribution Airbus DS

1	2	3	4	5
6	7	8	9	10
11	12	13	**14**	15
16	17	18	19	

Riverside Solar Project **Jefferson County, NY**

Epsilon ASSOCIATES INC.

Figure 7-j.1, Map 14 of 19

Sound Levels During HDD – Area 2

G:\Projects2\NY\5688\MXD\2021\MapSets\7-j.1_HDD_Sound_Level_Modeling_Results_Series.mxd

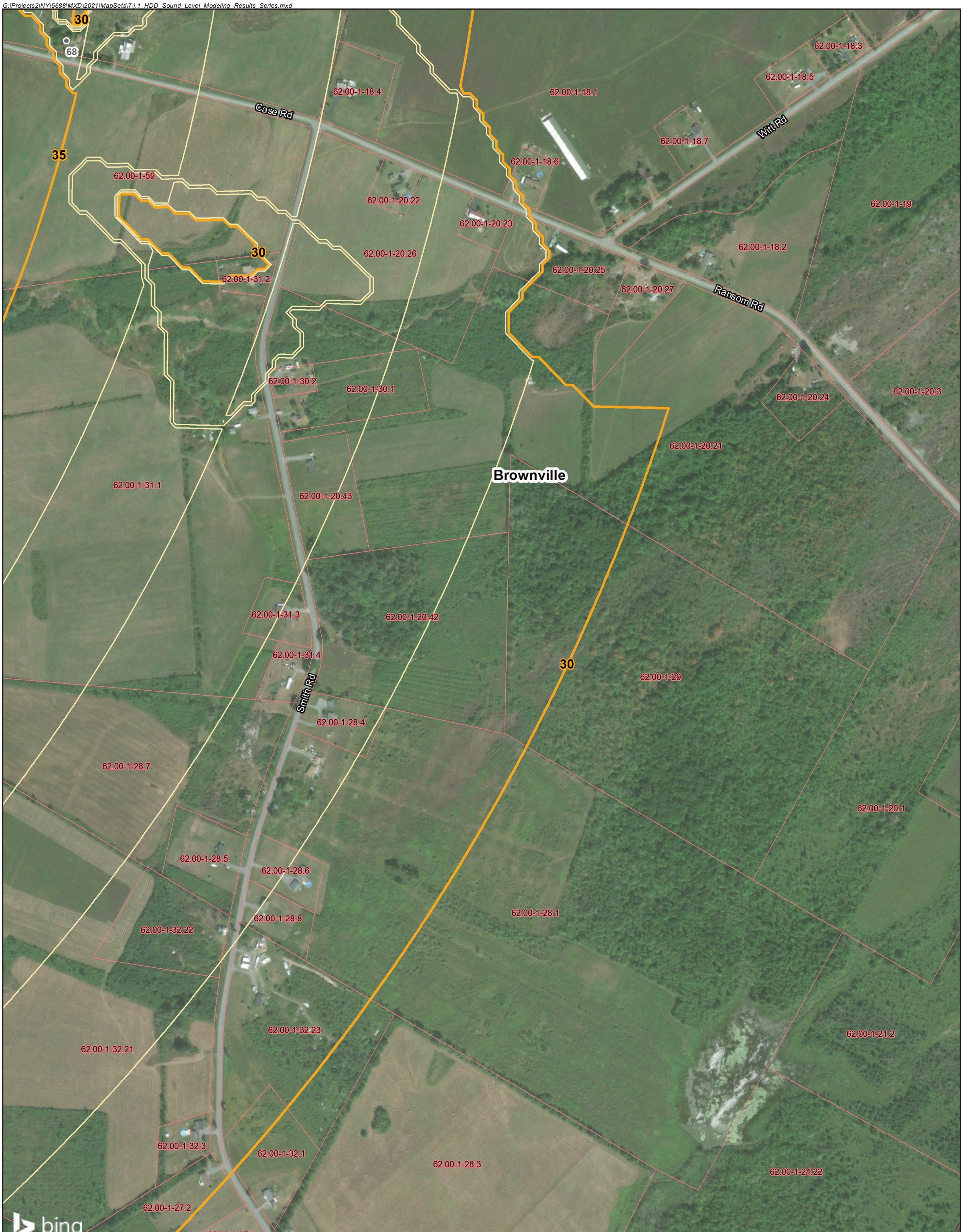

LEGEND

- Inverter
- HDD
- Residential Receptor
- Non-Residential Receptor
- Accessory Receptor
- Collector Substation
- Solar Array
- Laydown Area
- Participating Parcel
- Non-Participating Parcel
- Fenceline
- Project Boundary
- Town Boundary

Predicted Sound Level (dBA)

- 5 dBA Contour Level
- 1 dBA Contour Level

0 250 500 Feet

Service Layer Credits: © 2021 Microsoft Corporation © 2021 Maxar ©CNES (2021) Distribution Airbus DS

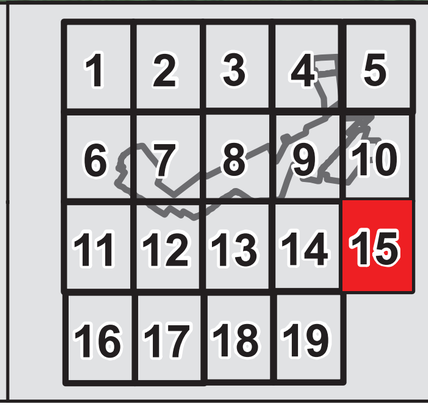

Riverside Solar Project **Jefferson County, NY**

Epsilon ASSOCIATES INC.

Figure 7-j.1, Map 15 of 19

Sound Levels During HDD – Area 2

G:\Projects2\NY\5688\MXD\2021\MapSets\7-j.1_HDD_Sound_Level_Modeling_Results_Series.mxd

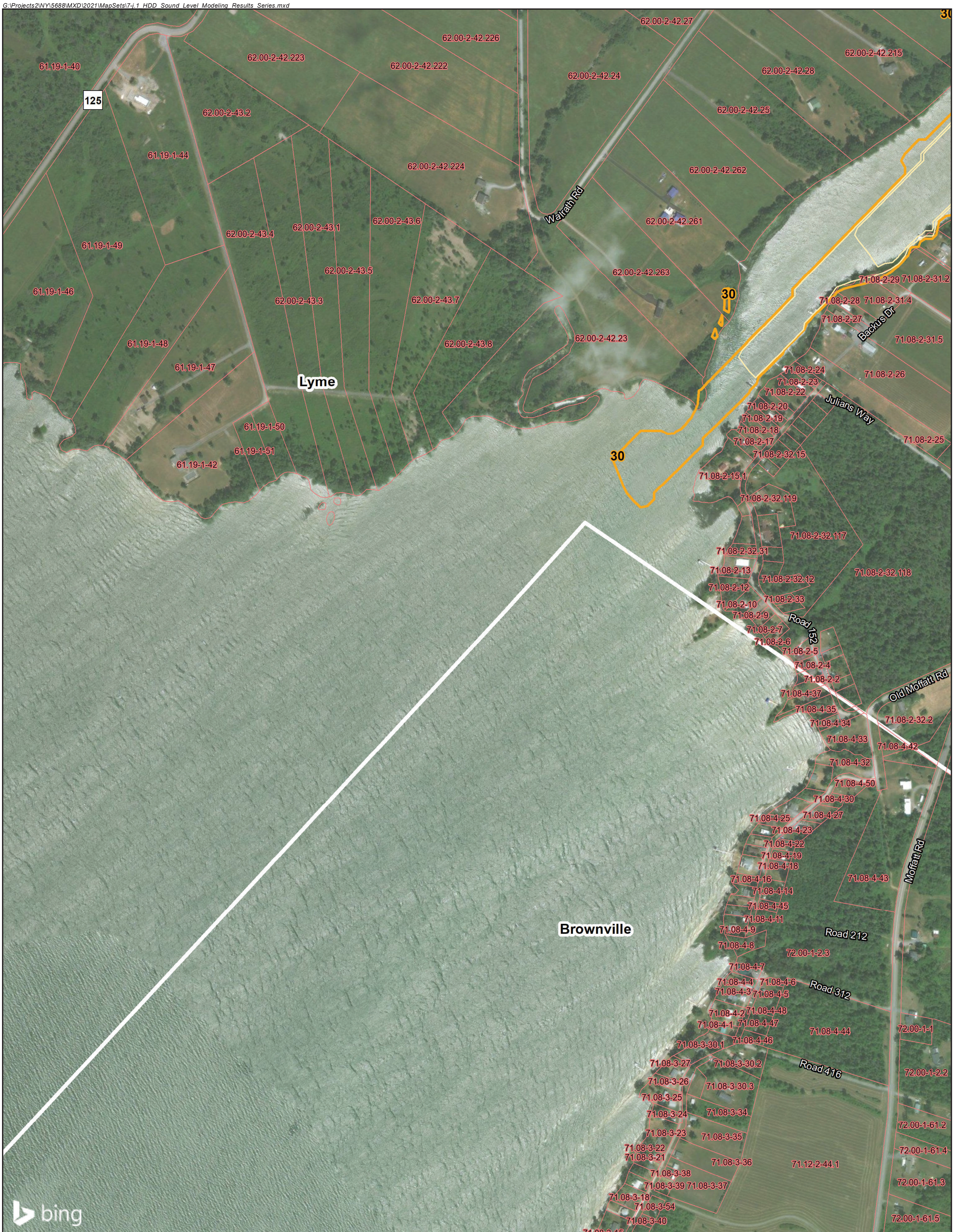

LEGEND

- Inverter
- HDD
- Residential Receptor
- Non-Residential Receptor
- Accessory Receptor
- Collector Substation
- Solar Array
- Laydown Area
- Participating Parcel
- Non-Participating Parcel
- Fenceline
- Project Boundary
- Town Boundary

Predicted Sound Level (dBA)

- 5 dBA Contour Level
- 1 dBA Contour Level

0 250 500 Feet

Service Layer Credits: © 2021 Microsoft Corporation © 2021 Maxar ©CNES (2021) Distribution Airbus DS

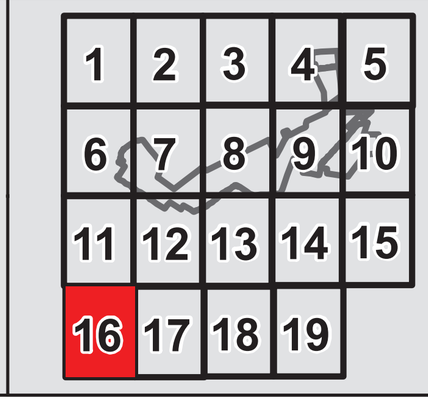

Riverside Solar Project Jefferson County, NY

Epsilon ASSOCIATES INC.

Figure 7-j.1, Map 16 of 19

Sound Levels During HDD – Area 2

G:\Projects2\NY\5688\MXD\2021\MapSets\7-j.1_HDD_Sound_Level_Modeling_Results_Series.mxd

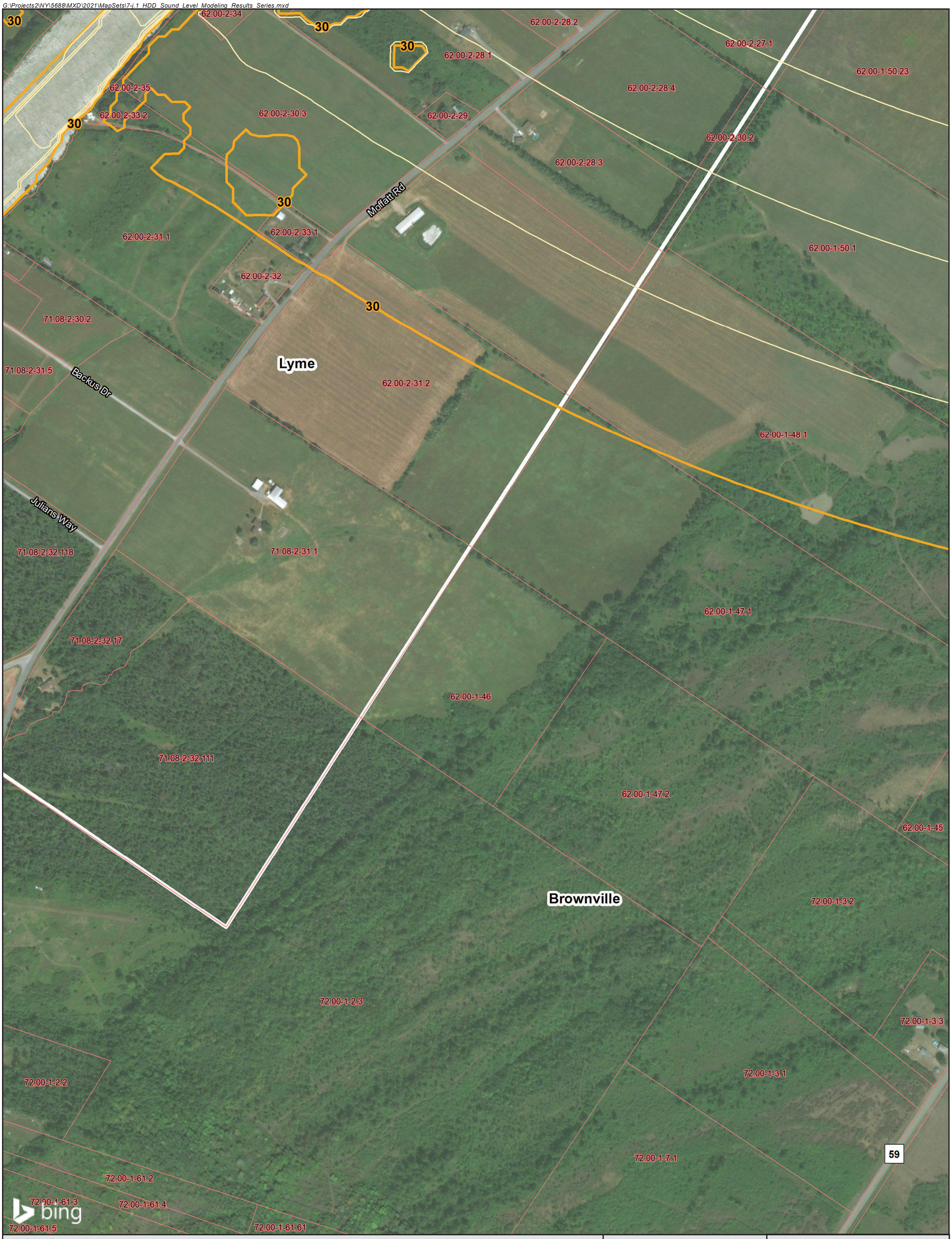

LEGEND

- Inverter
- HDD
- Residential Receptor
- Non-Residential Receptor
- Accessory Receptor
- Collector Substation
- Solar Array
- Laydown Area
- Participating Parcel
- Non-Participating Parcel
- Fenceline
- Project Boundary
- Town Boundary

Predicted Sound Level (dBA)

- 5 dBA Contour Level
- 1 dBA Contour Level

0 250 500 Feet

Service Layer Credits: © 2021 Microsoft Corporation © 2021 Maxar ©CNES (2021) Distribution Airbus DS

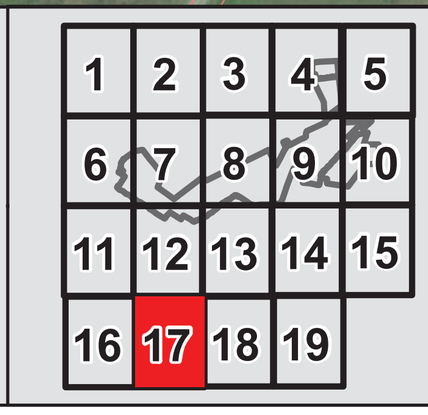

Riverside Solar Project **Jefferson County, NY**

Epsilon Associates Inc.

Figure 7-j.1, Map 17 of 19

Sound Levels During HDD – Area 2

G:\Projects2\NY\5688\MXD\2021\MapSets\7-j.1_HDD_Sound_Level_Modeling_Results_Series.mxd



LEGEND

- Inverter
- HDD
- Residential Receptor
- Non-Residential Receptor
- Accessory Receptor
- Collector Substation
- Solar Array
- Laydown Area
- Participating Parcel
- Non-Participating Parcel
- Fenceline
- Project Boundary
- Town Boundary

Predicted Sound Level (dBA)

- 5 dBA Contour Level
- 1 dBA Contour Level

0 250 500 Feet

Service Layer Credits: © 2021 Microsoft Corporation © 2021 Maxar ©CNES (2021) Distribution Airbus DS

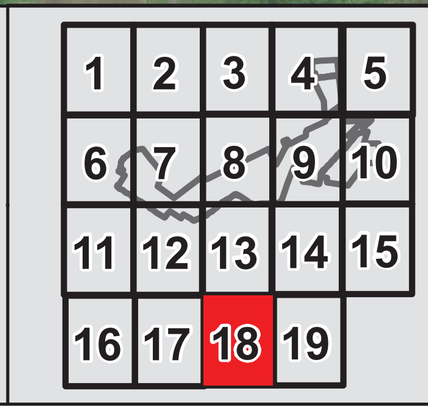

Riverside Solar Project **Jefferson County, NY**

Epsilon ASSOCIATES INC.

Figure 7-j.1, Map 18 of 19

Sound Levels During HDD – Area 2

G:\Projects2\NY\5688\MXD\2021\MapSets\7-j.1_HDD_Sound_Level_Modeling_Results_Series.mxd

62.18-1-5
62.18-1-11
62.18-1-10
62.18-1-19
62.18-1-18
62.18-1-13.2
62.18-1-15
62.18-1-25
62.18-1-12
62.18-1-14
62.18-1-13.1
62.18-1-9
62.18-1-6
62.00-1-33.6
62.00-1-33.7
62.00-1-33.1
62.18-1-8
30
62.18-1-7
62.00-1-33.2
72.00-2-1
72.00-2-2.2
72.00-2-2.3
72.00-2-2.4
62.00-1-33.51
62.00-1-33.52
12E
62.00-1-33.53
72.00-2-4.2
72.00-2-2.1
72.00-2-5
Brownville
72.00-2-3
62.00-1-67
72.00-2-6.2
72.00-2-4.1
72.00-2-7.2
72.00-2-6.1
72.00-2-9.1
72.00-2-46
bing

LEGEND

- Inverter
- HDD
- Residential Receptor
- Non-Residential Receptor
- Accessory Receptor
- Collector Substation
- Solar Array
- Laydown Area
- Participating Parcel
- Non-Participating Parcel
- Fenceline
- Project Boundary
- Town Boundary

Predicted Sound Level (dBA)

- 5 dBA Contour Level
- 1 dBA Contour Level

0 250 500 Feet

Service Layer Credits: © 2021 Microsoft Corporation © 2021 Maxar ©CNES (2021) Distribution Airbus DS

1 2 3 4 5
6 7 8 9 10
11 12 13 14 15
16 17 18 19

Riverside Solar Project **Jefferson County, NY**

Epsilon ASSOCIATES INC.

Figure 7-j.1, Map 19 of 19
Sound Levels During HDD – Area 2