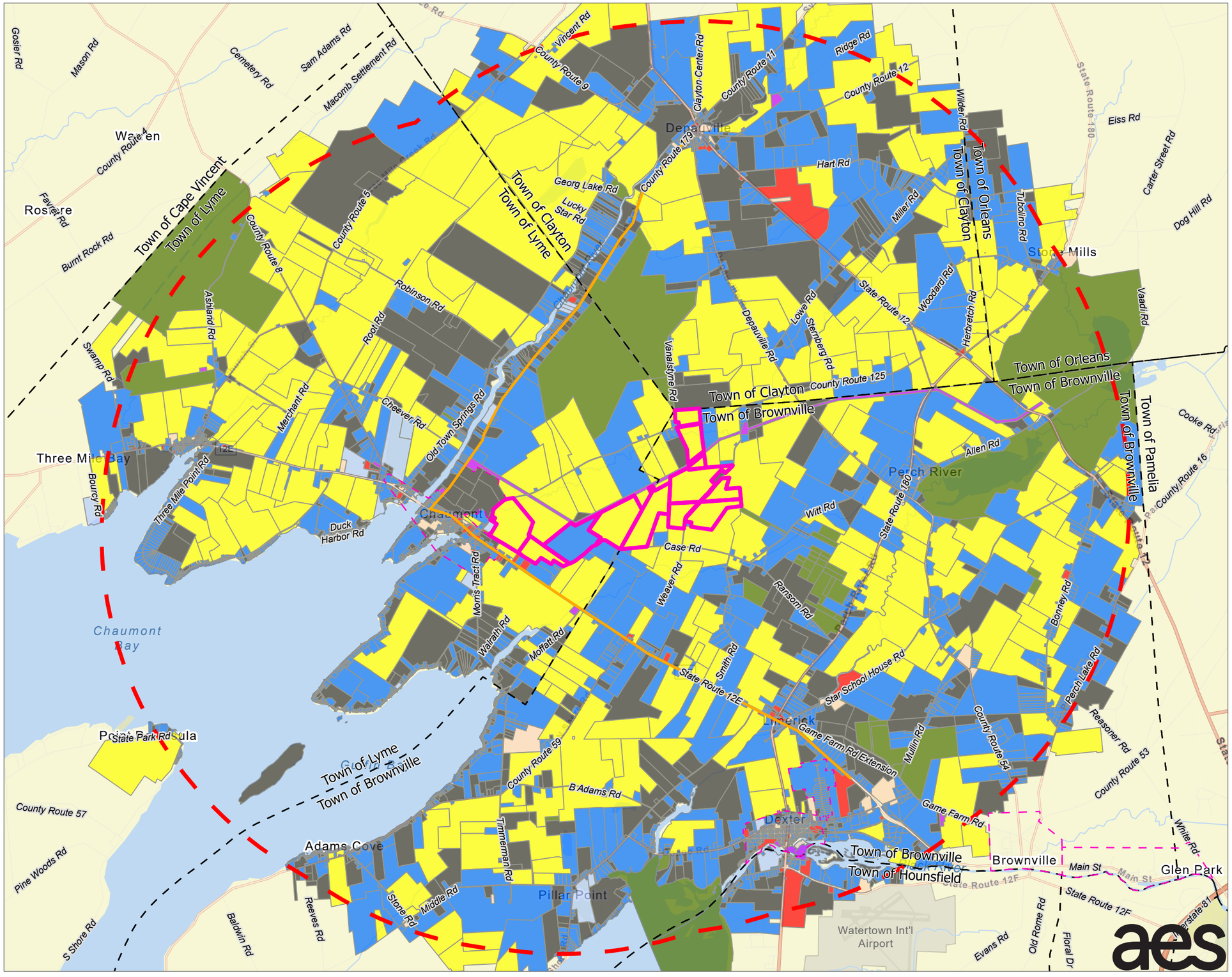

LEGEND

- ELECTRIC SUBSTATION
- ELECTRIC TRANSMISSION LINE
- APPROX FIBER LINE LOCATION (DANC)
- FIVE-MILE STUDY AREA BOUNDARY
- FACILTY SITE PARCELS
- VILLAGE BOUNDARY
- TOWN BOUNDARY
- AGRICULTURAL
- COMMERCIAL
- COMMUNITY SERVICES
- PUBLIC SERVICES
- RECREATION & ENTERTAINMENT
- RESIDENTIAL
- VACANT
- WILD, FOREST, CONSERVATION, PUBLIC PARKS
- INDUSTRIAL

NOTES:
1. THIS FIGURE IS DESIGNED TO BE VIEWED OR PRINTED IN COLOR AT 11X17.

BASE MAP: ESRI "WORLD STREET MAP" 2021 ONLINE SERVICE LAYER.
DATA SOURCES: TRC, AES, NYSGIS, JEFFERSON COUNTY RPTS, REXTAG.

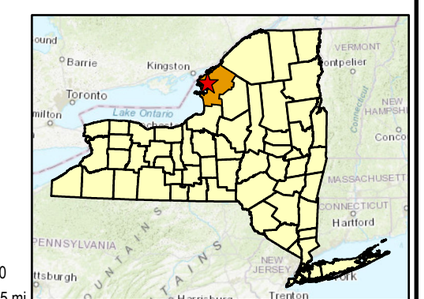

1:79,200
1" = 1.25 mi

0 1.25 2.5 MILES

PROJECT:
RIVERSIDE SOLAR LLC
TOWNS OF LYME & BROWNVILLE
JEFFERSON COUNTY, NY

TITLE:
CURRENT LAND USE AND MAJOR UTILITY INFRASTRUCTURE IN THE STUDY AREA

DRAWN BY:	R. BARBER	PROJ. NO.:	373222
CHECKED BY:	A. KAILAS		**FIGURE 3-3**
APPROVED BY:	S. KRANES		***Sheet 1 of 2***
DATE:	SEPTEMBER 2021		

TRC
215 GREENFIELD PKWY, STE 102
LIVERPOOL, NY 13088

LEGEND

- FIVE-MILE STUDY AREA BOUNDARY
- FACILTY SITE BOUNDARY
- APPROX FIBER LINE LOCATION (DANC)

NOTES:
1. THIS FIGURE IS DESIGNED TO BE VIEWED OR PRINTED IN COLOR AT 11X17.

BASE MAP: NYSGIS "LATEST ORTHOIMAGERY" 2021 ONLINE SERVICE LAYER, IMAGERY DATE 2020.
DATA SOURCES: TRC, AES, NYSGIS, JEFFERSON COUNTY RPTS, REXTAG.

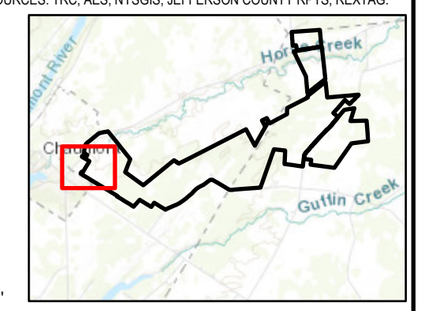

N

1:3,000
1" =250 '

0 250 500 FEET

PROJECT:
RIVERSIDE SOLAR LLC
TOWNS OF LYME & BROWNVILLE
JEFFERSON COUNTY, NY

TITLE:
CURRENT LAND USE AND MAJOR UTILITY INFRASTRUCTURE IN THE STUDY AREA

DRAWN BY:	R. BARBER	PROJ. NO.:	373222
CHECKED BY:	A. KAILAS	**FIGURE 3-3**	
APPROVED BY:	S. KRANES	***Sheet 2 of 2***	
DATE:	SEPTEMBER 2021		

TRC
215 GREENFIELD PKWY, STE 102
LIVERPOOL, NY 13088