

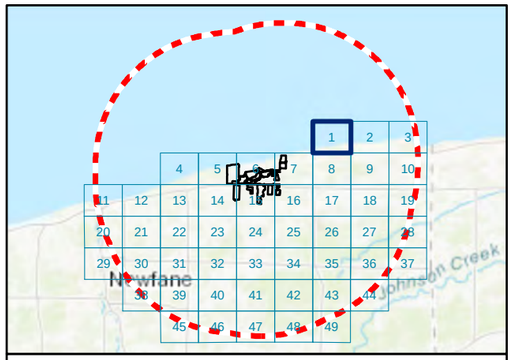


**Legend**

5-mile Study Area

1:7,200

0 0.2 Miles

**Figure 3-11**

Map 1 of 49

Aerial Photography of the Study Area

Somerset Solar
Niagara County, NY
**March 2023**

TETRA TECH

Source: Aerial Imagery - Esri, 2016-2021

NOT FOR CONSTRUCTION

R:\PROJECTS\AES_SOMERSET\SECTION_94C\MAPS\Fig_3_11_Aerial_Detail_Study_Area_v3.mxd

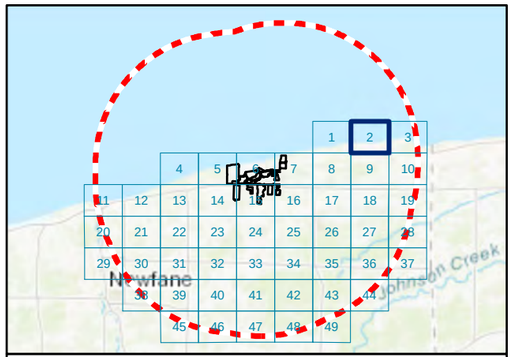


**Legend**

5-mile Study Area

1:7,200

0 Miles 0.2

**Figure 3-11**

Map 2 of 49

Aerial Photography of the Study Area

Somerset Solar
Niagara County, NY
**March 2023**

TETRA TECH

Source: Aerial Imagery - Esri, 2016-2021

NOT FOR CONSTRUCTION

R:\PROJECTS\AES_SOMERSET\SECTION_94C\MAPS\Fig_3_11_Aerial_Detail_Study_Area_v3.mxd

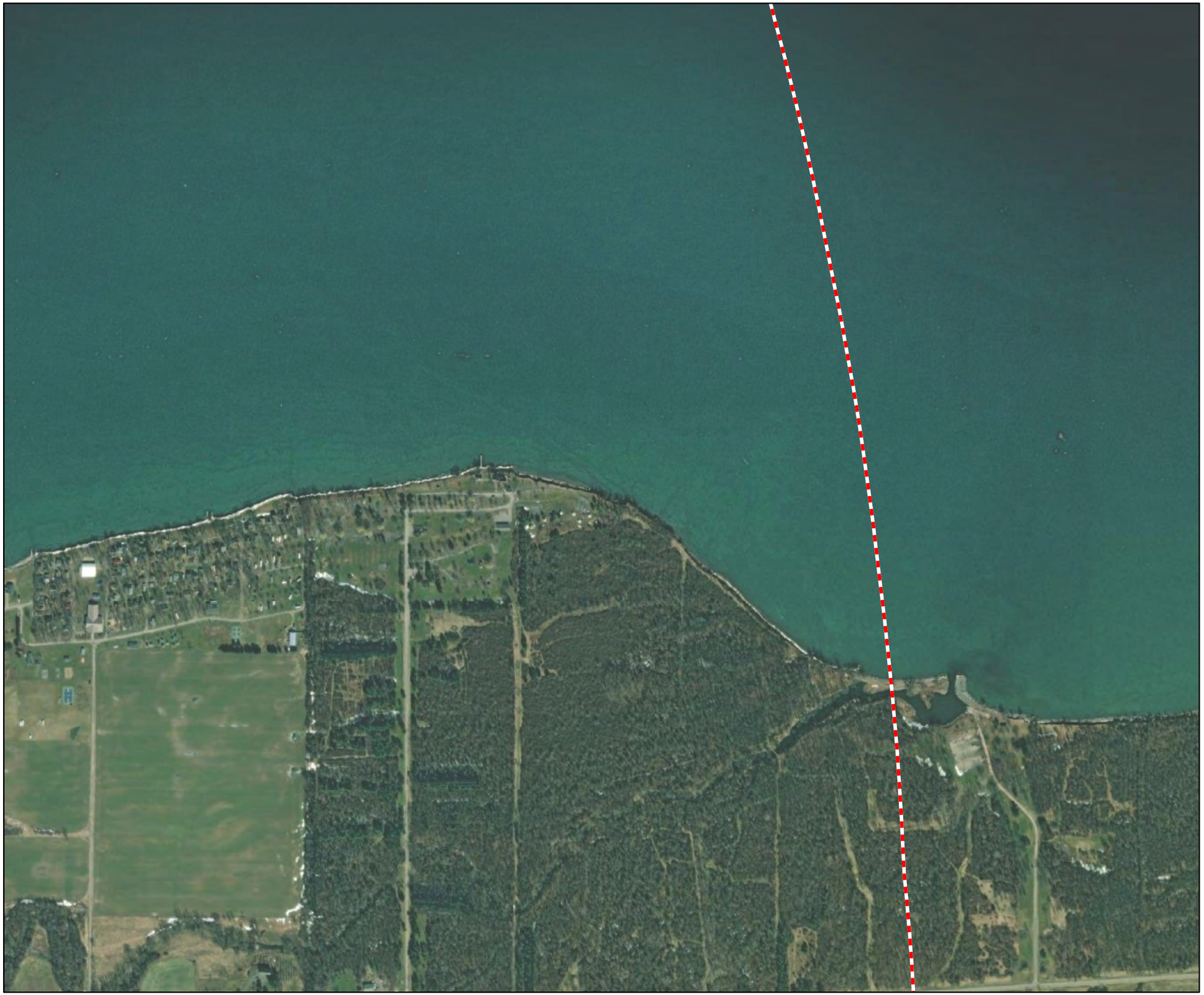

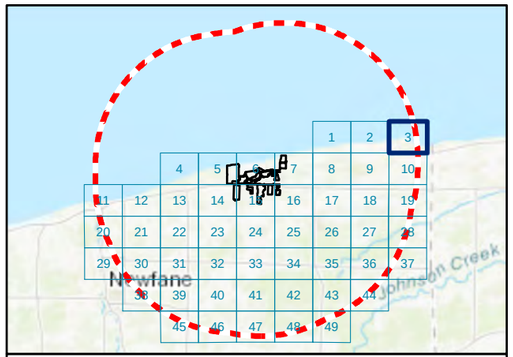


**Legend**

5-mile Study Area

1:7,200

Miles

0 0.2

**Figure 3-11**

Map 3 of 49

Aerial Photography of the Study Area

Somerset Solar
Niagara County, NY
**March 2023**

TETRA TECH

aes

Source: Aerial Imagery - Esri, 2016-2021

NOT FOR CONSTRUCTION

R:\PROJECTS\AES_SOMERSET\SECTION_94C\MAPS\Fig_3_11_Aerial_Detail_Study_Area_v3.mxd

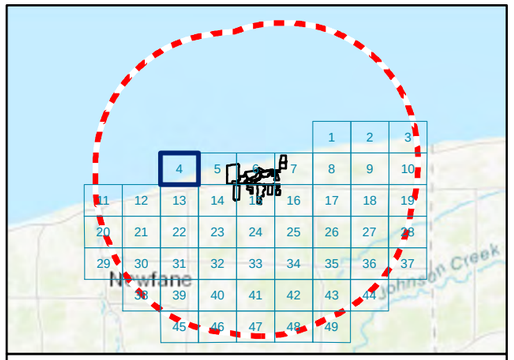


**Legend**

5-mile Study Area

1:7,200

0 Miles 0.2

**Figure 3-11**

Map 4 of 49

Aerial Photography of the Study Area

Somerset Solar
Niagara County, NY
**March 2023**

TETRA TECH

aes

Source: Aerial Imagery - Esri, 2016-2021

NOT FOR CONSTRUCTION

R:\PROJECTS\AES_SOMERSET\SECTION_94C\MAPS\Fig_3_11_Aerial_Detail_Study_Area_v3.mxd

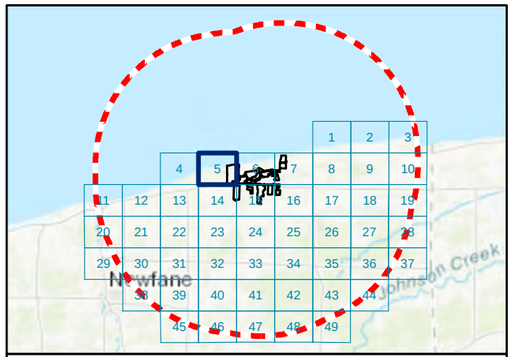


**Legend**

- Facility Site
- 5-mile Study Area
- Underground Electric Line
- Fenceline
- Tree/Shrub Clearing and Grubbing
- Access Road
- Photovoltaic Solar Array
- Laydown Area
- Stockpile
- Electric Equipment Pad
- Filter Strip
- O&M Parking
- O&M Trailer

N

1:7,200

0 — 0.2 Miles

**Figure 3-11**
Map 5 of 49

Aerial Photography of the Study Area

Somerset Solar
Niagara County, NY
**March 2023**

TETRA TECH

aes

Source: Aerial Imagery - Esri, 2016-2021

NOT FOR CONSTRUCTION

R:\PROJECTS\AES_SOMERSET\SECTION_94C\MAPS\Fig_3_11_Aerial_Detail_Study_Area_v3.mxd

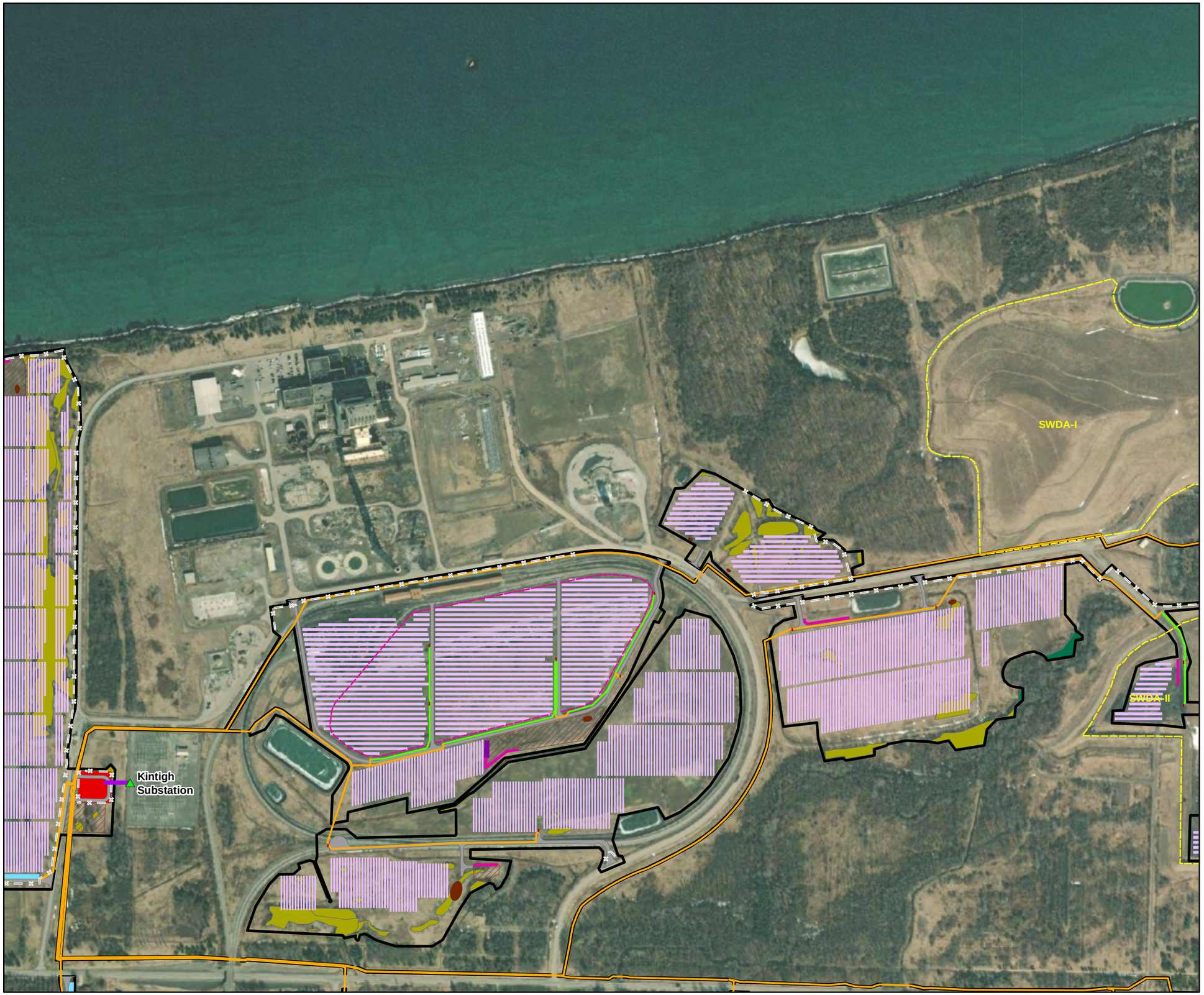


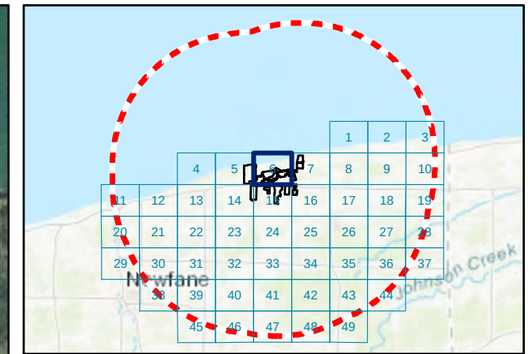


**Legend**

- Facility Site
- 5-mile Study Area
- Point of Interconnection
- Underground Electric Line
- Aboveground Electric Line (Cabling on Sleepers)
- Overhead Electric Line
- Fenceline
- Facility Substation
- Selective Tree/Shrub Cutting
- Tree/Shrub Clearing and Grubbing
- Access Road
- Photovoltaic Solar Array
- Laydown Area
- Stockpile
- Electric Equipment Pad
- Filter Strip
- Coal Storage Area
- Solid Waste Disposal Area
- O&M Parking
- O&M Trailer

1:7,200

0 — 0.2 Miles

**Figure 3-11**
Map 6 of 49

Aerial Photography of the Study Area

Somerset Solar
Niagara County, NY
**March 2023**

TETRA TECH

Source: Aerial Imagery - Esri, 2016-2021

NOT FOR CONSTRUCTION

R:\PROJECTS\AES_SOMERSET\SECTION_94C\MAPS\Fig_3_11_Aerial_Detail_Study_Area_v3.mxd

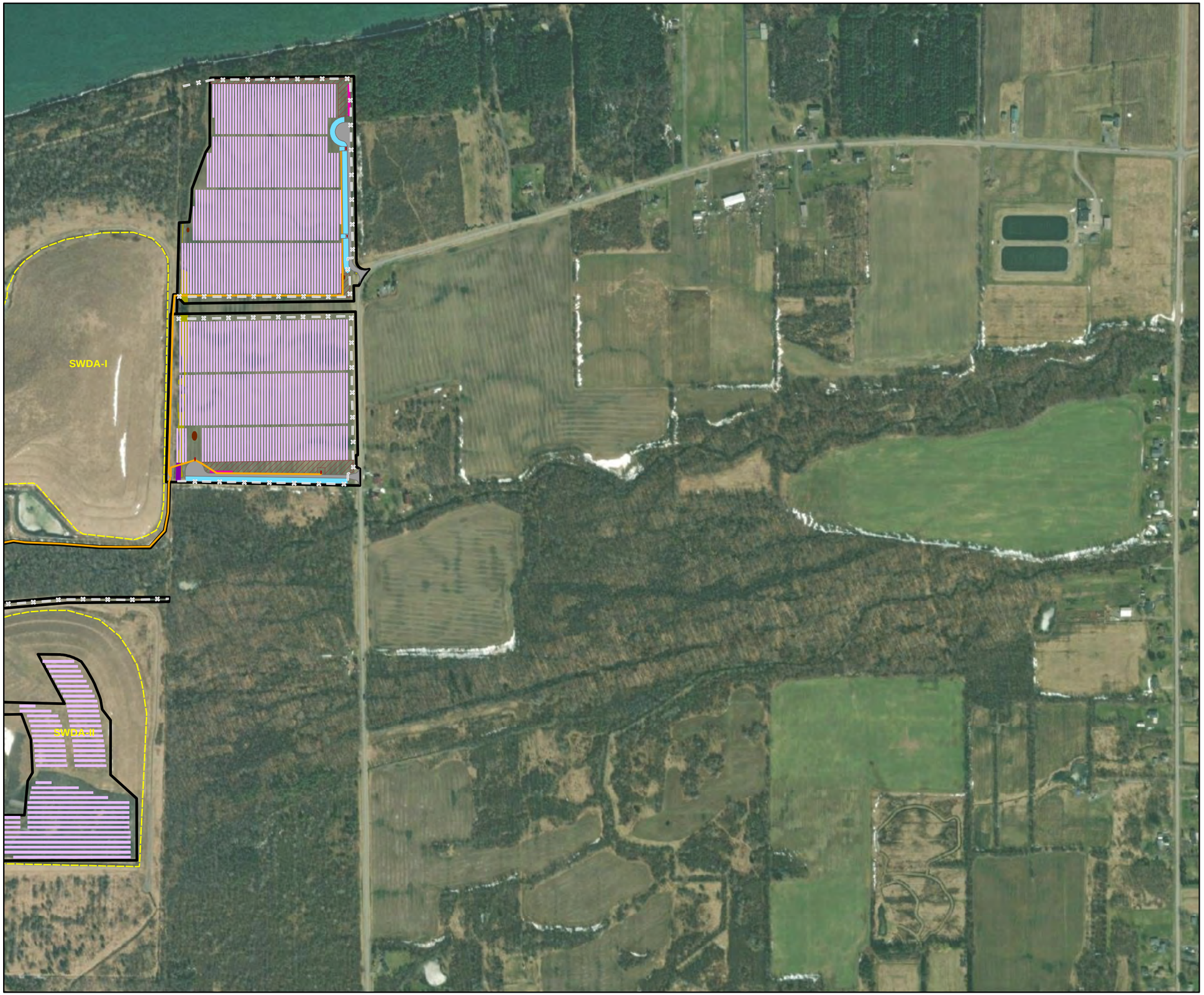


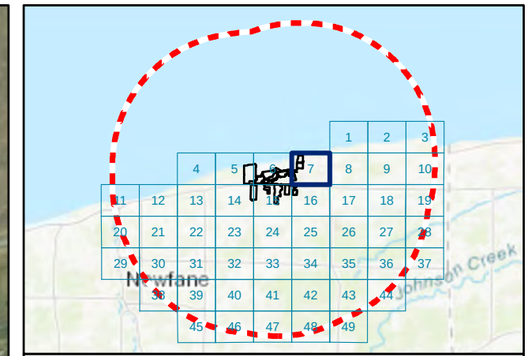


**Legend**

- Facility Site
- 5-mile Study Area
- Underground Electric Line
- Fenceline
- Tree/Shrub Clearing and Grubbing
- Access Road
- Photovoltaic Solar Array
- Laydown Area
- Stockpile
- Electric Equipment Pad
- Filter Strip
- Solid Waste Disposal Area
- O&M Parking
- O&M Trailer

N

1:7,200

0 — 0.2 Miles

**Figure 3-11**
Map 7 of 49

Aerial Photography of the Study Area

Somerset Solar
Niagara County, NY
**March 2023**

TETRA TECH

aes

Source: Aerial Imagery - Esri, 2016-2021

NOT FOR CONSTRUCTION

R:\PROJECTS\AES_SOMERSET\SECTION_94C\MAPS\Fig_3_11_Aerial_Detail_Study_Area_v3.mxd

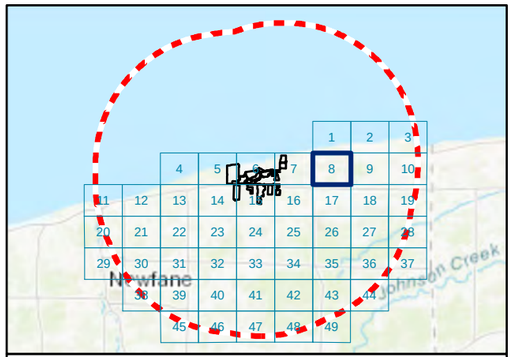


**Legend**

5-mile Study Area

1:7,200

0 0.2 Miles

**Figure 3-11**

Map 8 of 49

Aerial Photography of the Study Area

Somerset Solar
Niagara County, NY
**March 2023**

TETRA TECH

Source: Aerial Imagery - Esri, 2016-2021

NOT FOR CONSTRUCTION

R:\PROJECTS\AES_SOMERSET\SECTION_94C\MAPS\Fig_3_11_Aerial_Detail_Study_Area_v3.mxd

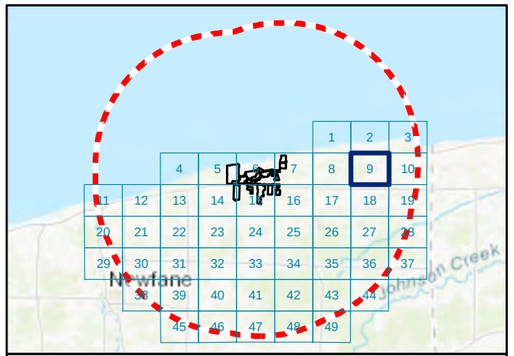


**Legend**

5-mile Study Area

1:7,200

0 0.2 Miles

**Figure 3-11**

Map 9 of 49

Aerial Photography of the Study Area

Somerset Solar
Niagara County, NY
**March 2023**

TETRA TECH

Source: Aerial Imagery - Esri, 2016-2021

NOT FOR CONSTRUCTION

R:\PROJECTS\AES_SOMERSET\SECTION_94C\MAPS\Fig_3_11_Aerial_Detail_Study_Area_v3.mxd

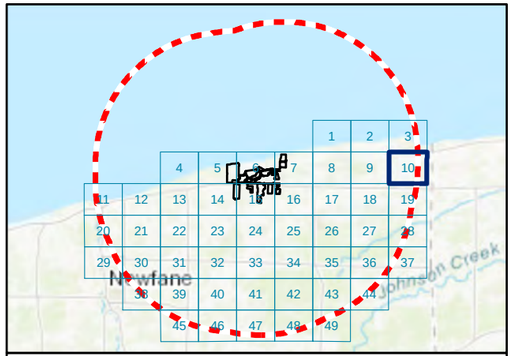


**Legend**

5-mile Study Area

1:7,200

0 0.2 Miles

**Figure 3-11**

Map 10 of 49

Aerial Photography of the Study Area

Somerset Solar
Niagara County, NY
**March 2023**

TETRA TECH

Source: Aerial Imagery - Esri, 2016-2021

NOT FOR CONSTRUCTION

R:\PROJECTS\AES_SOMERSET\SECTION_94C\MAPS\Fig_3_11_Aerial_Detail_Study_Area_v3.mxd

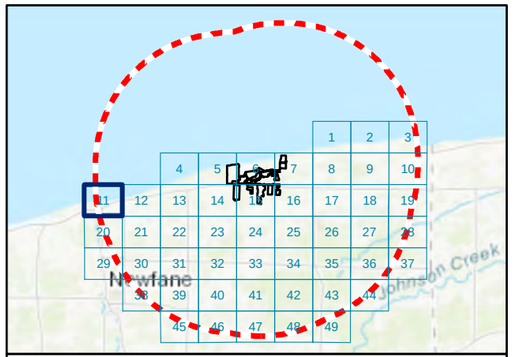


**Legend**

5-mile Study Area

N

1:7,200

Miles

0 0.2

**Figure 3-11**

Map 11 of 49

Aerial Photography of the Study Area

Somerset Solar
Niagara County, NY
**March 2023**

TETRA TECH

aes

Source: Aerial Imagery - Esri, 2016-2021

NOT FOR CONSTRUCTION

R:\PROJECTS\AES_SOMERSET\SECTION_94C\MAPS\Fig_3_11_Aerial_Detail_Study_Area_v3.mxd

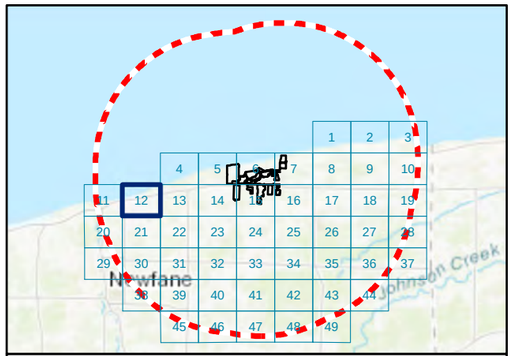


**Legend**

5-mile Study Area

1:7,200

0 0.2 Miles

**Figure 3-11**

Map 12 of 49

Aerial Photography of the Study Area

Somerset Solar
Niagara County, NY
**March 2023**

TETRA TECH

aes

Source: Aerial Imagery - Esri, 2016-2021

NOT FOR CONSTRUCTION

R:\PROJECTS\AES_SOMERSET\SECTION_94C\MAPS\Fig_3_11_Aerial_Detail_Study_Area_v3.mxd

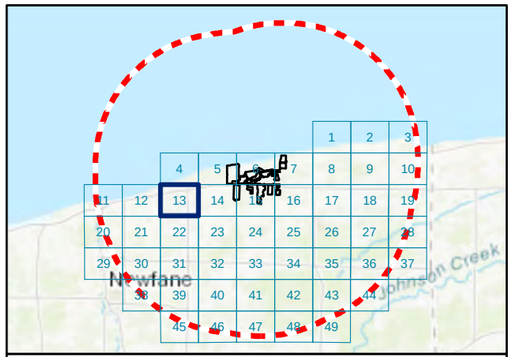


**Legend**

5-mile Study Area

1:7,200

0 0.2 Miles

**Figure 3-11**

Map 13 of 49

Aerial Photography of the Study Area

Somerset Solar
Niagara County, NY
**March 2023**

TETRA TECH

Source: Aerial Imagery - Esri, 2016-2021

NOT FOR CONSTRUCTION

R:\PROJECTS\AES_SOMERSET\SECTION_94C\MAPS\Fig_3_11_Aerial_Detail_Study_Area_v3.mxd

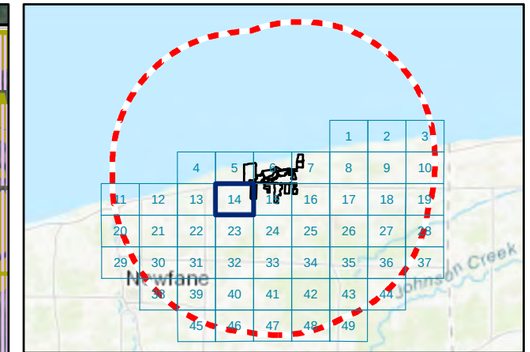


**Legend**

- Facility Site
- 5-mile Study Area
- Fenceline
- Selective Tree/Shrub Cutting
- Tree/Shrub Clearing and Grubbing
- Photovoltaic Solar Array
- Laydown Area
- Stockpile

1:7,200

0 — 0.2 Miles

**Figure 3-11**
Map 14 of 49

Aerial Photography of the Study Area

Somerset Solar
Niagara County, NY
**March 2023**

TETRA TECH

aes

Source: Aerial Imagery - Esri, 2016-2021

NOT FOR CONSTRUCTION

R:\PROJECTS\AES_SOMERSET\SECTION_94C\MAPS\Fig_3_11_Aerial_Detail_Study_Area_v3.mxd

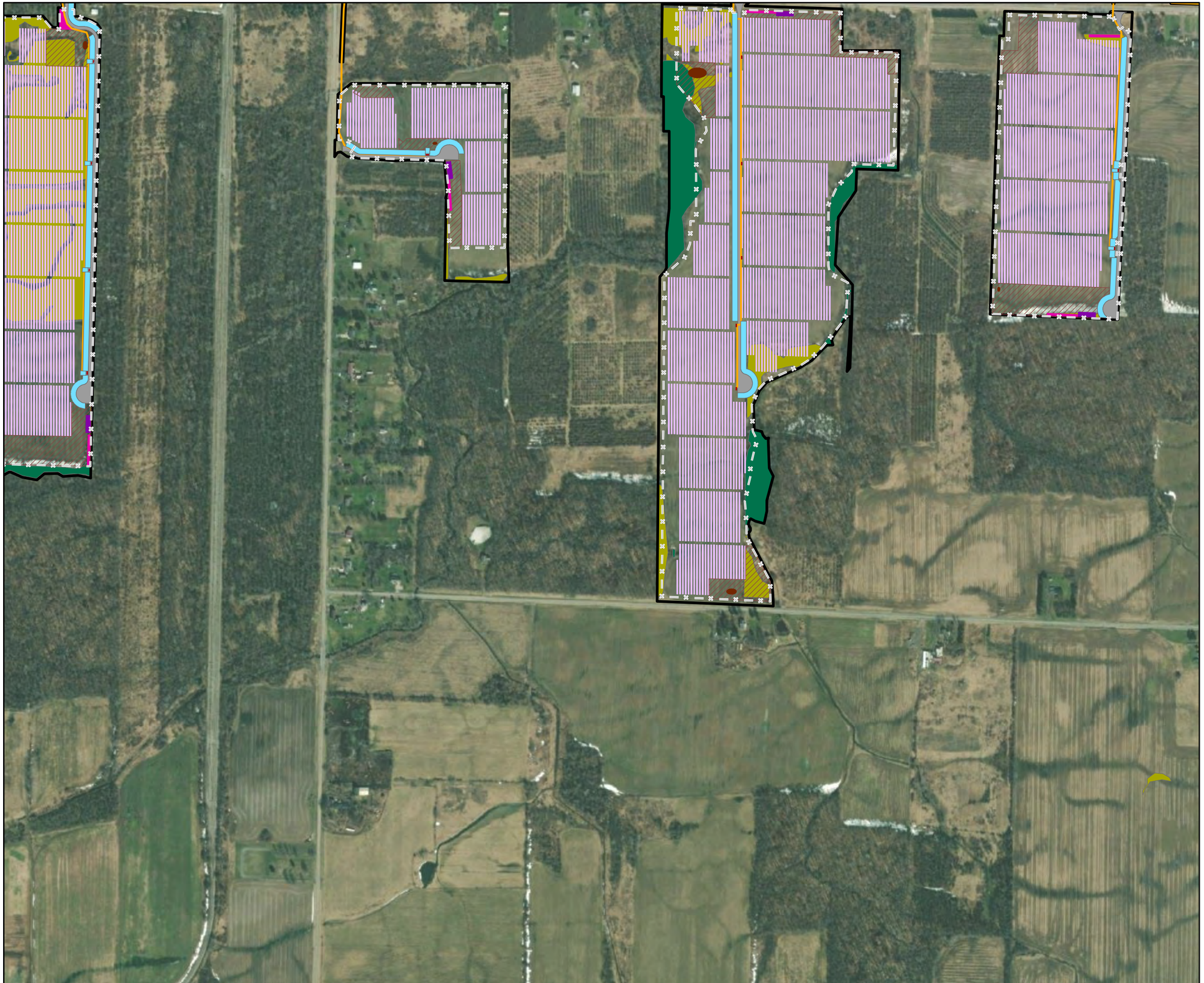

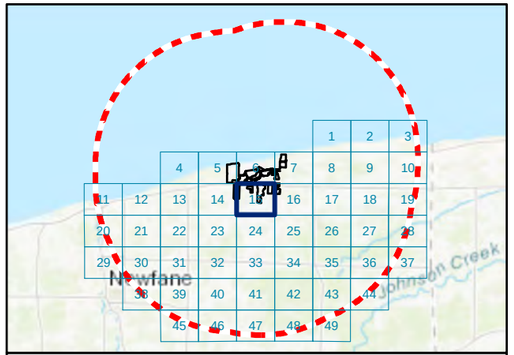


**Legend**

- Facility Site
- 5-mile Study Area
- Underground Electric Line
- Fenceline
- Selective Tree/Shrub Cutting
- Tree/Shrub Clearing and Grubbing
- Access Road
- Photovoltaic Solar Array
- Laydown Area
- Stockpile
- Electric Equipment Pad
- Filter Strip
- O&M Parking
- O&M Trailer

N

1:7,200

0 0.2 Miles

**Figure 3-11**

Map 15 of 49

Aerial Photography of the Study Area

Somerset Solar
Niagara County, NY
**March 2023**

TETRA TECH

aes

Source: Aerial Imagery - Esri, 2016-2021

NOT FOR CONSTRUCTION

R:\PROJECTS\AES_SOMERSET\SECTION_94C\MAPS\Fig_3_11_Aerial_Detail_Study_Area_v3.mxd

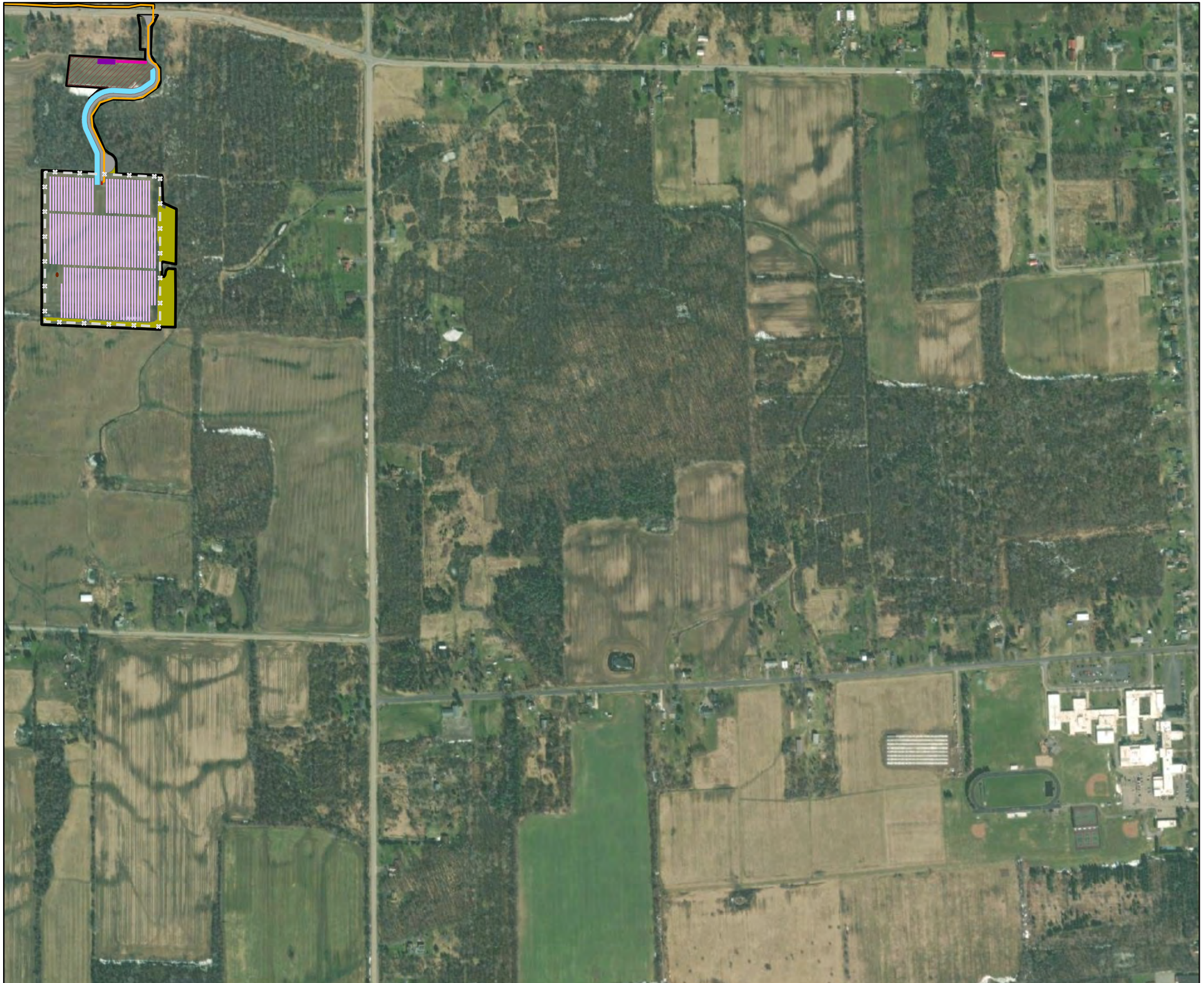

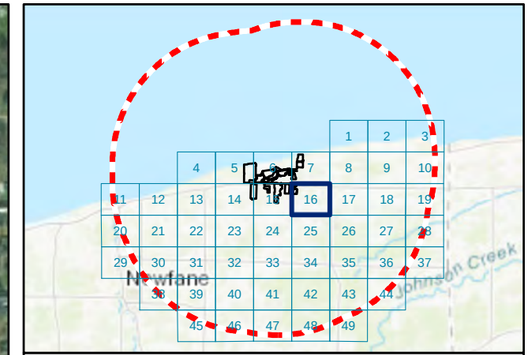


**Legend**

- Facility Site
- 5-mile Study Area
- Underground Electric Line
- Fenceline
- Tree/Shrub Clearing and Grubbing
- Access Road
- Photovoltaic Solar Array
- Laydown Area
- Stockpile
- Electric Equipment Pad
- Filter Strip
- O&M Parking
- O&M Trailer

N

1:7,200

0 — 0.2 Miles

**Figure 3-11**
Map 16 of 49

Aerial Photography of the Study Area

Somerset Solar
Niagara County, NY
**March 2023**

TETRA TECH

aes

Source: Aerial Imagery - Esri, 2016-2021

NOT FOR CONSTRUCTION

R:\PROJECTS\AES_SOMERSET\SECTION_94C\MAPS\Fig_3_11_Aerial_Detail_Study_Area_v3.mxd

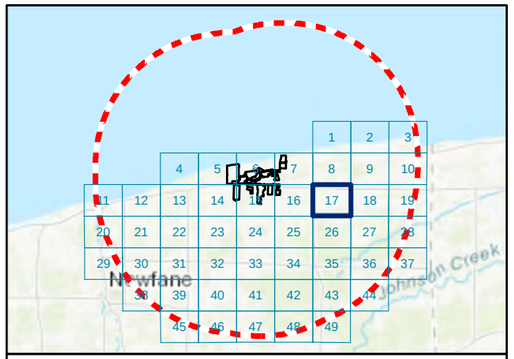


**Legend**

5-mile Study Area

1:7,200

0 Miles 0.2

**Figure 3-11**

Map 17 of 49

Aerial Photography of the Study Area

Somerset Solar
Niagara County, NY
**March 2023**

TETRA TECH

aes

Source: Aerial Imagery - Esri, 2016-2021

NOT FOR CONSTRUCTION

R:\PROJECTS\AES_SOMERSET\SECTION_94C\MAPS\Fig_3_11_Aerial_Detail_Study_Area_v3.mxd

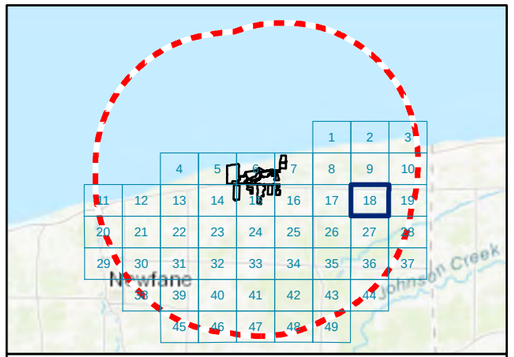


**Legend**

5-mile Study Area

1:7,200

Miles

0 0.2

**Figure 3-11**

Map 18 of 49

Aerial Photography of the Study Area

Somerset Solar
Niagara County, NY
**March 2023**

TETRA TECH

aes

Source: Aerial Imagery - Esri, 2016-2021

NOT FOR CONSTRUCTION

R:\PROJECTS\AES_SOMERSET\SECTION_94C\MAPS\Fig_3_11_Aerial_Detail_Study_Area_v3.mxd

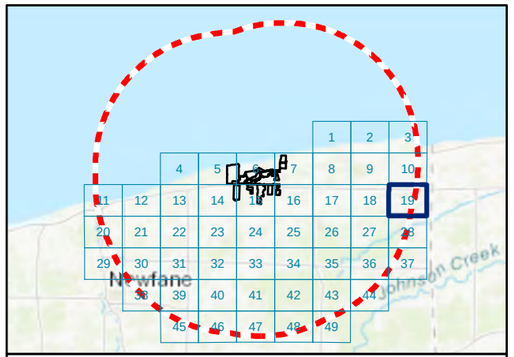


**Legend**

5-mile Study Area

1:7,200

0 0.2 Miles

**Figure 3-11**

Map 19 of 49

Aerial Photography of the Study Area

Somerset Solar
Niagara County, NY
**March 2023**

TETRA TECH

Source: Aerial Imagery - Esri, 2016-2021

NOT FOR CONSTRUCTION

R:\PROJECTS\AES_SOMERSET\SECTION_94C\MAPS\Fig_3_11_Aerial_Detail_Study_Area_v3.mxd

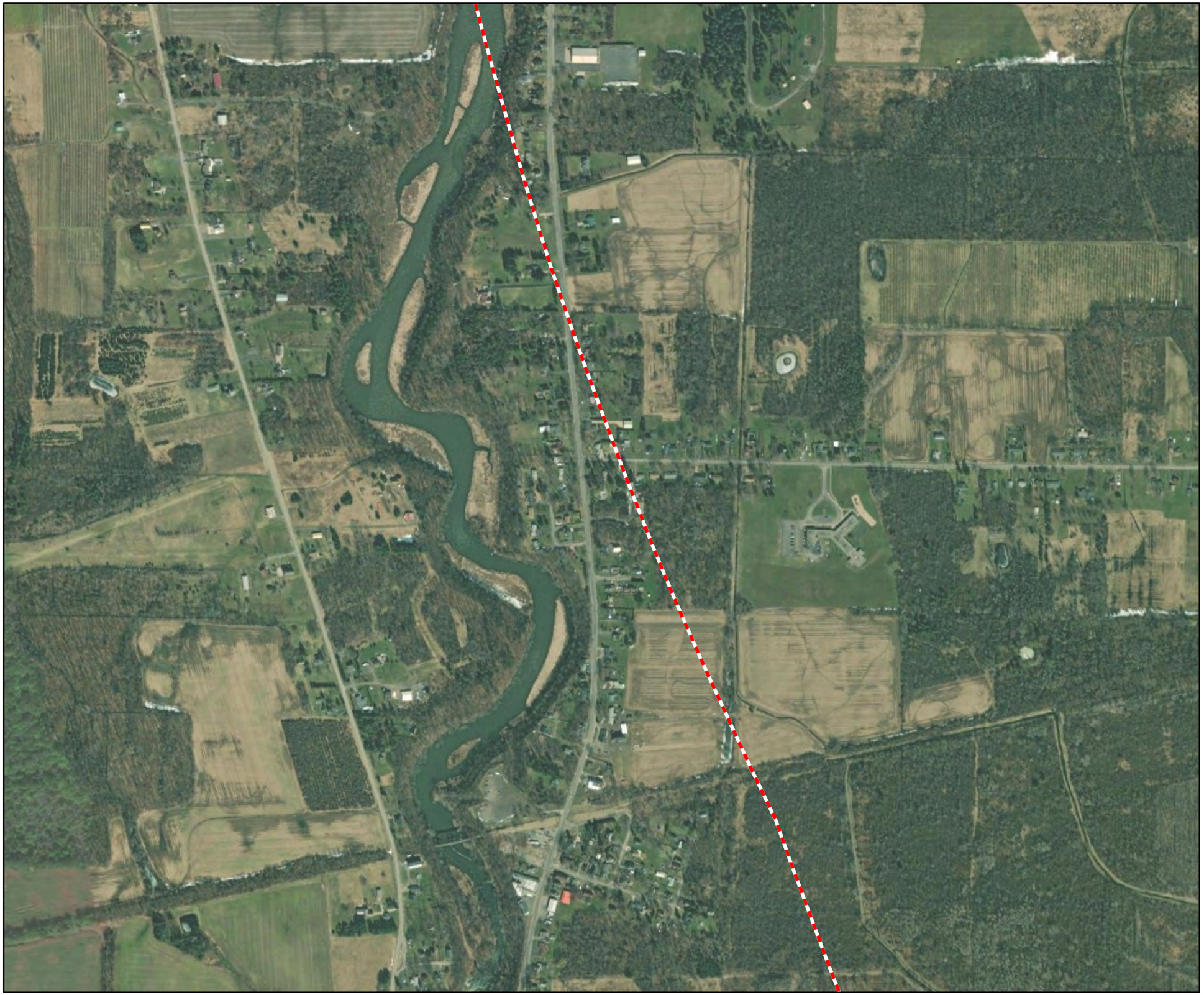

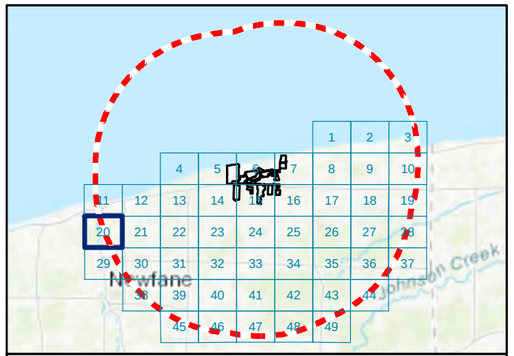


**Legend**

5-mile Study Area

1:7,200

0 Miles 0.2

**Figure 3-11**

Map 20 of 49

Aerial Photography of the Study Area

Somerset Solar
Niagara County, NY
**March 2023**

TETRA TECH

aes

Source: Aerial Imagery - Esri, 2016-2021

NOT FOR CONSTRUCTION

R:\PROJECTS\AES_SOMERSET\SECTION_94C\MAPS\Fig_3_11_Aerial_Detail_Study_Area_v3.mxd

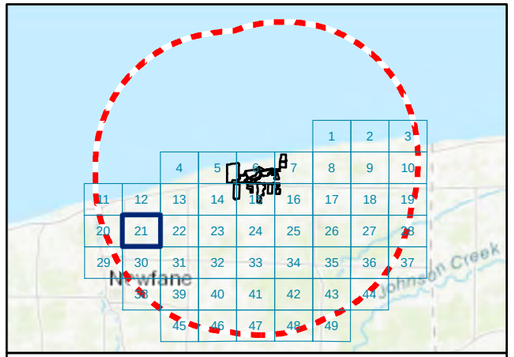


**Legend**

5-mile Study Area

1:7,200

0 0.2 Miles

**Figure 3-11**

Map 21 of 49

Aerial Photography of the Study Area

Somerset Solar
Niagara County, NY
**March 2023**

TETRA TECH

aes

Source: Aerial Imagery - Esri, 2016-2021

NOT FOR CONSTRUCTION

R:\PROJECTS\AES_SOMERSET\SECTION_94C\MAPS\Fig_3_11_Aerial_Detail_Study_Area_v3.mxd

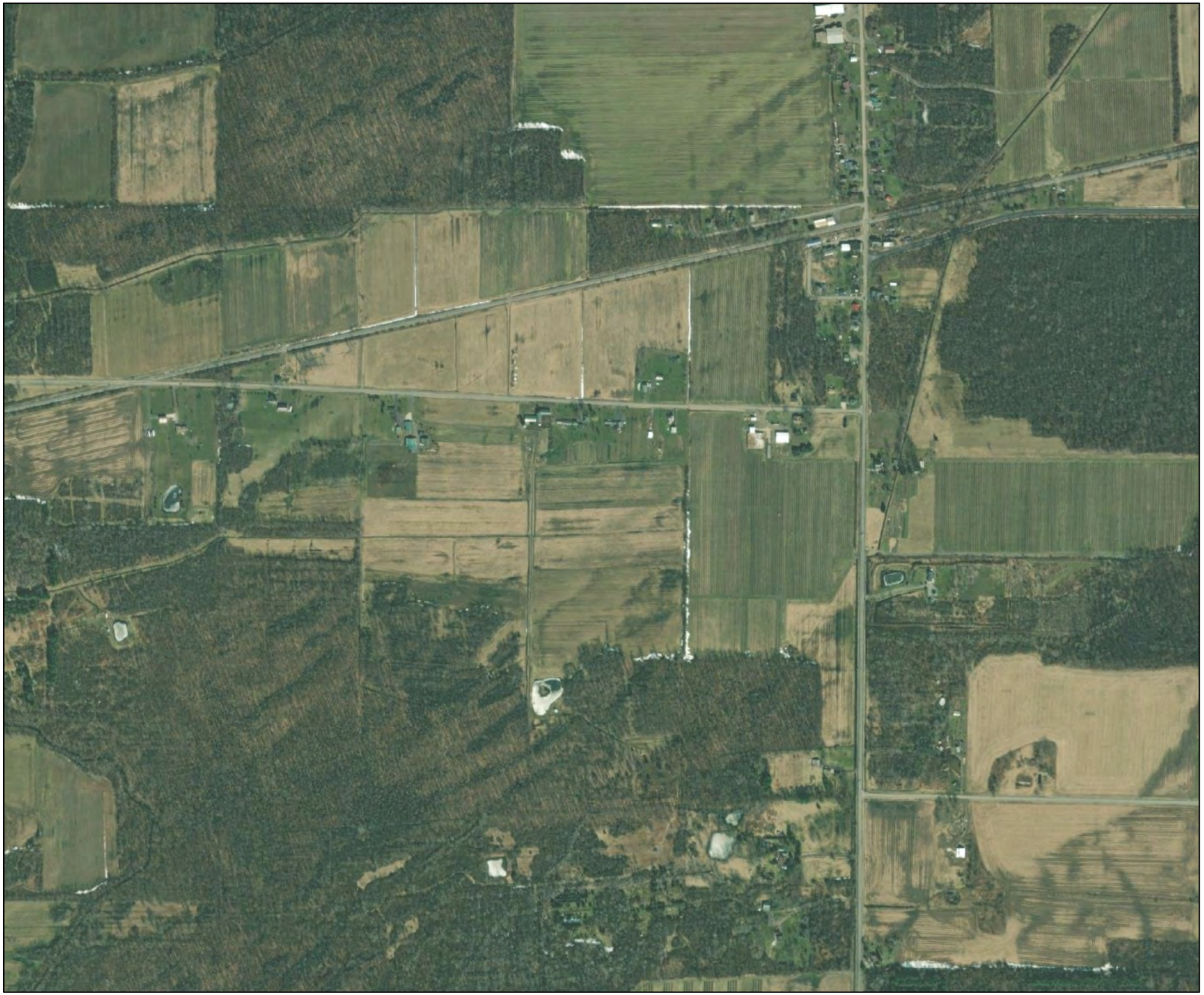

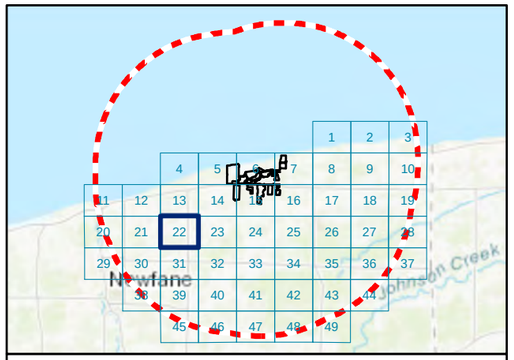


**Legend**

5-mile Study Area

1:7,200

0 0.2 Miles

**Figure 3-11**

Map 22 of 49

Aerial Photography of the Study Area

Somerset Solar
Niagara County, NY
**March 2023**

TETRA TECH

Source: Aerial Imagery - Esri, 2016-2021

NOT FOR CONSTRUCTION

R:\PROJECTS\AES_SOMERSET\SECTION_94C\MAPS\Fig_3_11_Aerial_Detail_Study_Area_v3.mxd

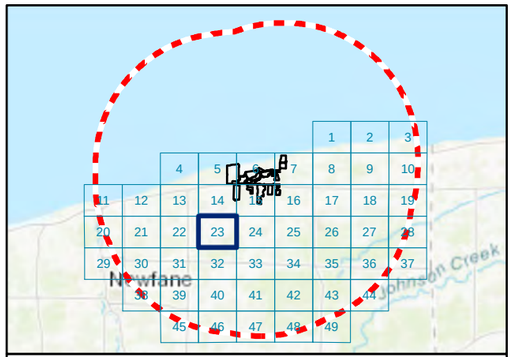


**Legend**

5-mile Study Area

1:7,200

0 Miles 0.2

**Figure 3-11**

Map 23 of 49

Aerial Photography of the Study Area

Somerset Solar
Niagara County, NY
**March 2023**

TETRA TECH

aes

Source: Aerial Imagery - Esri, 2016-2021

NOT FOR CONSTRUCTION

R:\PROJECTS\AES_SOMERSET\SECTION_94C\MAPS\Fig_3_11_Aerial_Detail_Study_Area_v3.mxd

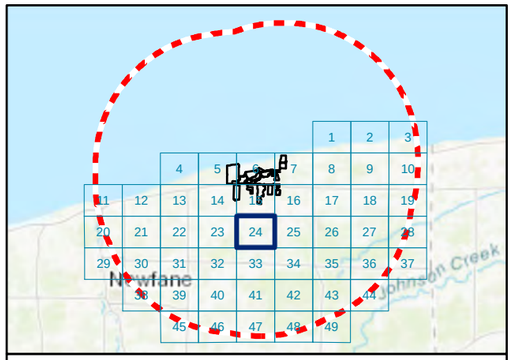


**Legend**

5-mile Study Area

N

1:7,200

0 0.2 Miles

**Figure 3-11**

Map 24 of 49

Aerial Photography of the Study Area

Somerset Solar
Niagara County, NY
**March 2023**

TETRA TECH

aes

Source: Aerial Imagery - Esri, 2016-2021

NOT FOR CONSTRUCTION

R:\PROJECTS\AES_SOMERSET\SECTION_94C\MAPS\Fig_3_11_Aerial_Detail_Study_Area_v3.mxd

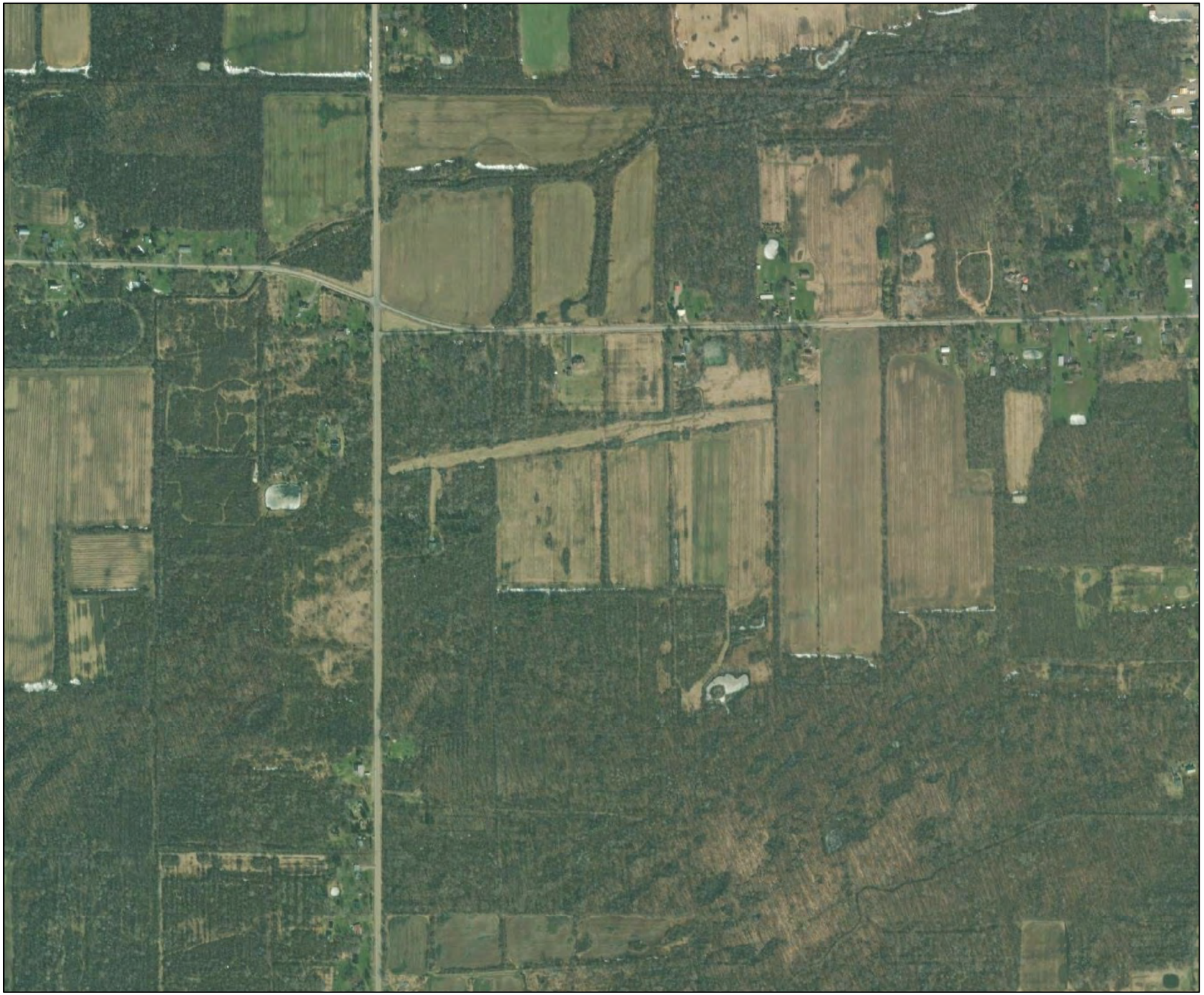

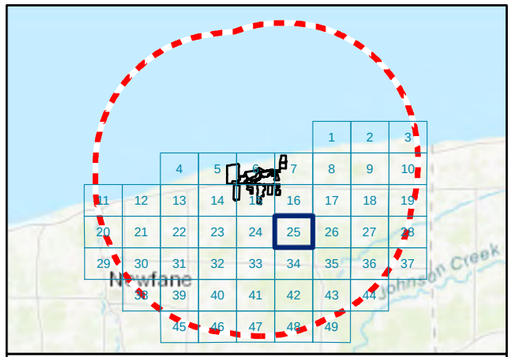


**Legend**

5-mile Study Area

1:7,200

0 0.2 Miles

**Figure 3-11**

Map 25 of 49

Aerial Photography of the Study Area

Somerset Solar
Niagara County, NY
**March 2023**

TETRA TECH

Source: Aerial Imagery - Esri, 2016-2021

NOT FOR CONSTRUCTION

R:\PROJECTS\AES_SOMERSET\SECTION_94C\MAPS\Fig_3_11_Aerial_Detail_Study_Area_v3.mxd

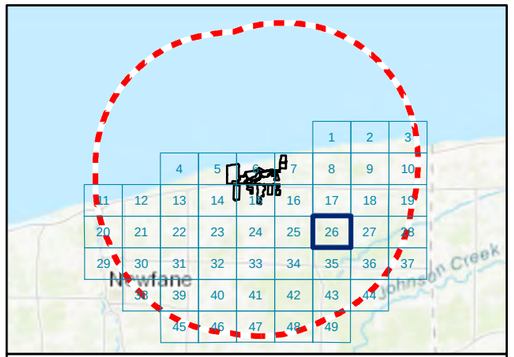


**Legend**

5-mile Study Area

1:7,200

0 0.2 Miles

**Figure 3-11**

Map 26 of 49

Aerial Photography of the Study Area

Somerset Solar
Niagara County, NY
**March 2023**

TETRA TECH

aes

Source: Aerial Imagery - Esri, 2016-2021

NOT FOR CONSTRUCTION

R:\PROJECTS\AES_SOMERSET\SECTION_94C\MAPS\Fig_3_11_Aerial_Detail_Study_Area_v3.mxd

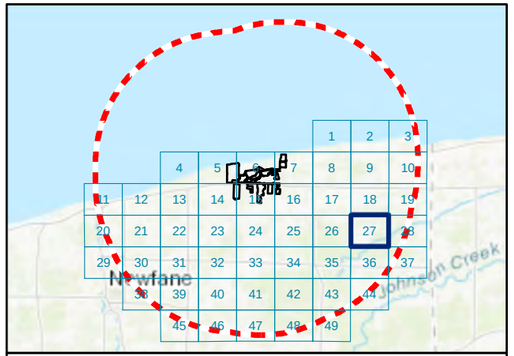


**Legend**

5-mile Study Area

1:7,200

0 0.2 Miles

**Figure 3-11**

Map 27 of 49

Aerial Photography of the Study Area

Somerset Solar
Niagara County, NY
**March 2023**

TETRA TECH

aes

Source: Aerial Imagery - Esri, 2016-2021

NOT FOR CONSTRUCTION

R:\PROJECTS\AES_SOMERSET\SECTION_94C\MAPS\Fig_3_11_Aerial_Detail_Study_Area_v3.mxd

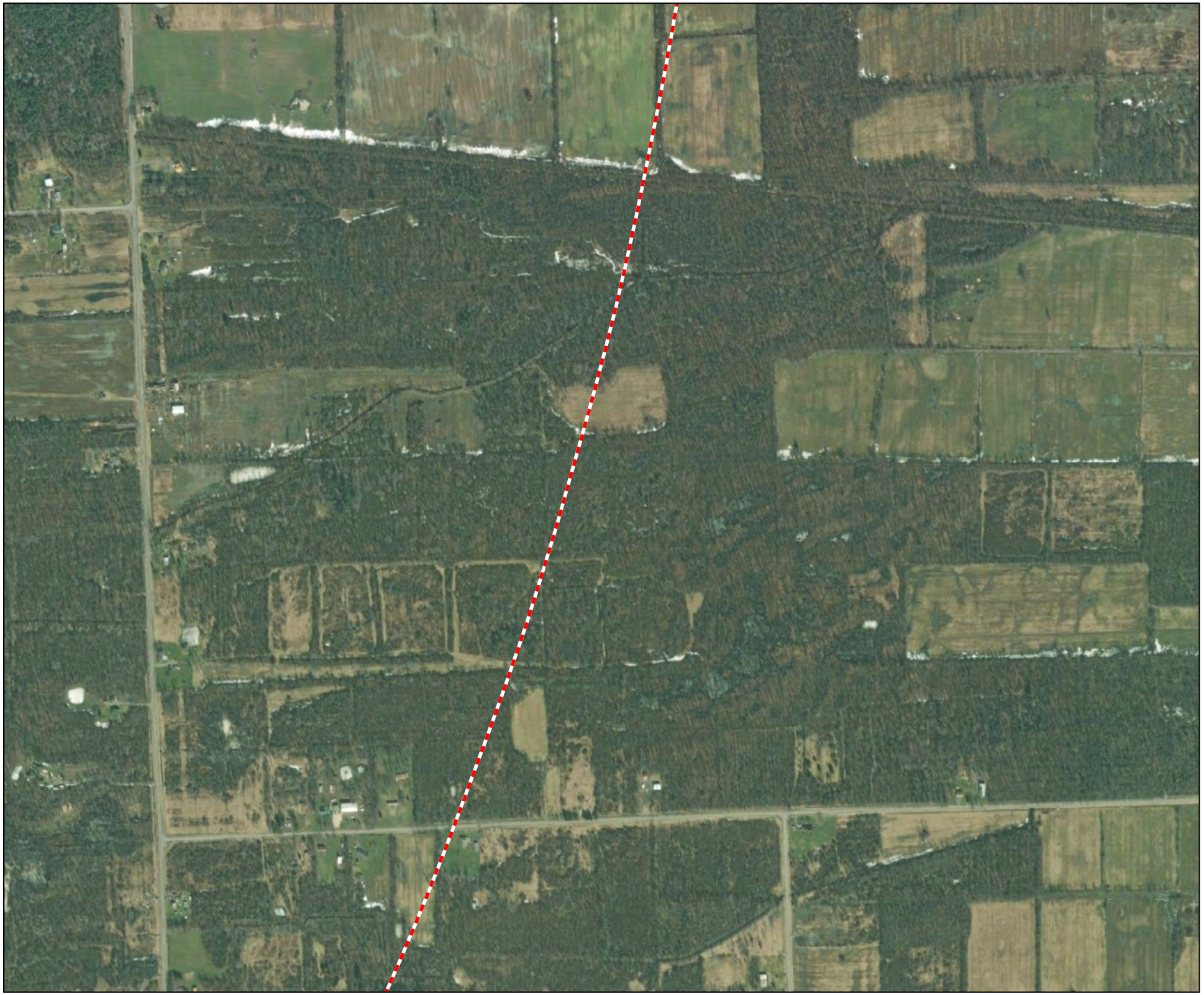

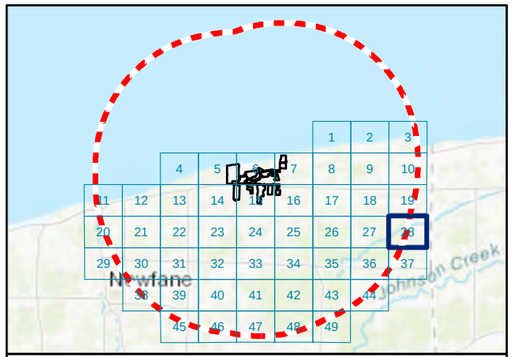


**Legend**

5-mile Study Area

1:7,200

Miles

0 0.2

**Figure 3-11**

Map 28 of 49

Aerial Photography of the Study Area

Somerset Solar
Niagara County, NY
**March 2023**

TETRA TECH

aes

Source: Aerial Imagery - Esri, 2016-2021

NOT FOR CONSTRUCTION

R:\PROJECTS\AES_SOMERSET\SECTION_94C\MAPS\Fig_3_11_Aerial_Detail_Study_Area_v3.mxd

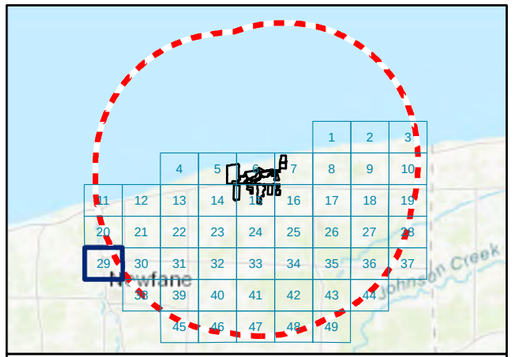


**Legend**

5-mile Study Area

1:7,200

0 Miles 0.2

**Figure 3-11**

Map 29 of 49

Aerial Photography of the Study Area

Somerset Solar
Niagara County, NY
**March 2023**

TETRA TECH

Source: Aerial Imagery - Esri, 2016-2021

NOT FOR CONSTRUCTION

R:\PROJECTS\AES_SOMERSET\SECTION_94C\MAPS\Fig_3_11_Aerial_Detail_Study_Area_v3.mxd

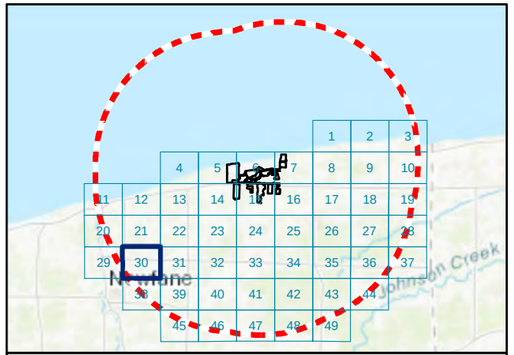


**Legend**

5-mile Study Area

1:7,200

0 0.2 Miles

**Figure 3-11**

Map 30 of 49

Aerial Photography of the Study Area

Somerset Solar
Niagara County, NY
**March 2023**

TETRA TECH

Source: Aerial Imagery - Esri, 2016-2021

NOT FOR CONSTRUCTION

R:\PROJECTS\AES_SOMERSET\SECTION_94C\MAPS\Fig_3_11_Aerial_Detail_Study_Area_v3.mxd

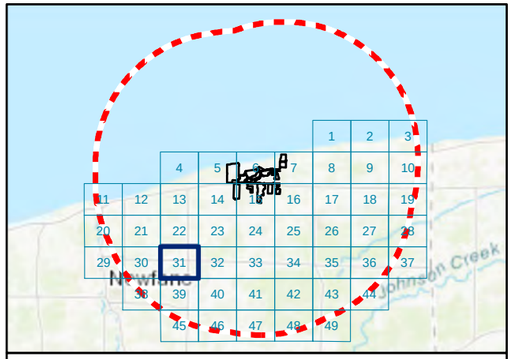


**Legend**

5-mile Study Area

1:7,200

Miles

0 0.2

**Figure 3-11**

Map 31 of 49

Aerial Photography of the Study Area

Somerset Solar
Niagara County, NY
**March 2023**

TETRA TECH

aes

Source: Aerial Imagery - Esri, 2016-2021

NOT FOR CONSTRUCTION

R:\PROJECTS\AES_SOMERSET\SECTION_94C\MAPS\Fig_3_11_Aerial_Detail_Study_Area_v3.mxd

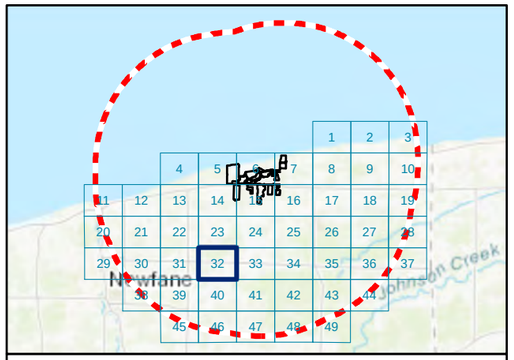


**Legend**

5-mile Study Area

1:7,200

0 0.2 Miles

**Figure 3-11**

Map 32 of 49

Aerial Photography of the Study Area

Somerset Solar
Niagara County, NY
**March 2023**

TETRA TECH

aes

Source: Aerial Imagery - Esri, 2016-2021

NOT FOR CONSTRUCTION

R:\PROJECTS\AES_SOMERSET\SECTION_94C\MAPS\Fig_3_11_Aerial_Detail_Study_Area_v3.mxd

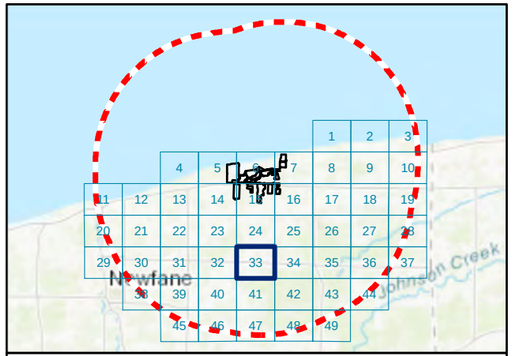


**Legend**

5-mile Study Area

N

1:7,200

0 0.2 Miles

**Figure 3-11**

Map 33 of 49

Aerial Photography of the Study Area

Somerset Solar
Niagara County, NY
**March 2023**

TETRA TECH

aes

Source: Aerial Imagery - Esri, 2016-2021

NOT FOR CONSTRUCTION

R:\PROJECTS\AES_SOMERSET\SECTION_94C\MAPS\Fig_3_11_Aerial_Detail_Study_Area_v3.mxd

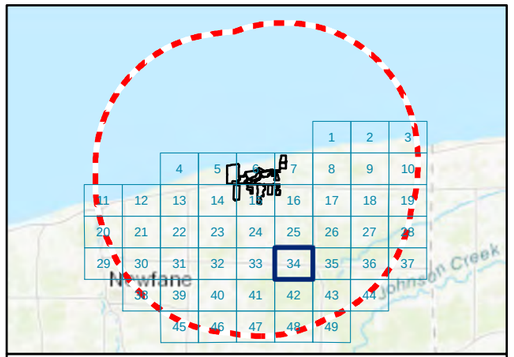


**Legend**

5-mile Study Area

1:7,200

0 Miles 0.2

**Figure 3-11**

Map 34 of 49

Aerial Photography of the Study Area

Somerset Solar
Niagara County, NY
**March 2023**

TETRA TECH

aes

Source: Aerial Imagery - Esri, 2016-2021

NOT FOR CONSTRUCTION

R:\PROJECTS\AES_SOMERSET\SECTION_94C\MAPS\Fig_3_11_Aerial_Detail_Study_Area_v3.mxd

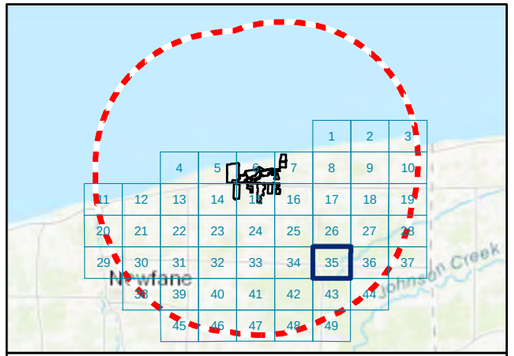


**Legend**

5-mile Study Area

1:7,200

0 0.2 Miles

**Figure 3-11**

Map 35 of 49

Aerial Photography of the Study Area

Somerset Solar
Niagara County, NY
**March 2023**

TETRA TECH

aes

Source: Aerial Imagery - Esri, 2016-2021

NOT FOR CONSTRUCTION

R:\PROJECTS\AES_SOMERSET\SECTION_94C\MAPS\Fig_3_11_Aerial_Detail_Study_Area_v3.mxd

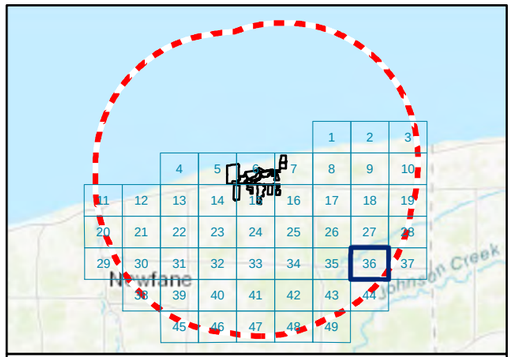


**Legend**

5-mile Study Area

1:7,200

0 Miles 0.2

**Figure 3-11**

Map 36 of 49

Aerial Photography of the Study Area

Somerset Solar
Niagara County, NY
**March 2023**

TETRA TECH

aes

Source: Aerial Imagery - Esri, 2016-2021

NOT FOR CONSTRUCTION

R:\PROJECTS\AES_SOMERSET\SECTION_94C\MAPS\Fig_3_11_Aerial_Detail_Study_Area_v3.mxd

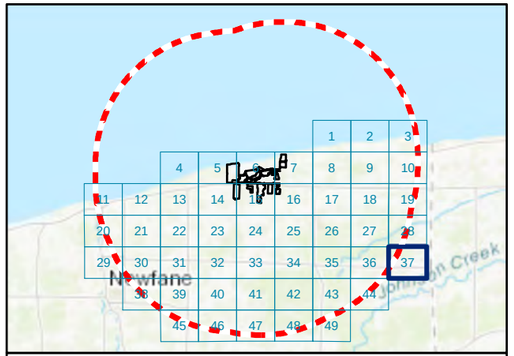


**Legend**

5-mile Study Area

1:7,200

0 Miles 0.2

**Figure 3-11**

Map 37 of 49

Aerial Photography of the Study Area

Somerset Solar
Niagara County, NY
**March 2023**

TETRA TECH

aes

Source: Aerial Imagery - Esri, 2016-2021

NOT FOR CONSTRUCTION

R:\PROJECTS\AES_SOMERSET\SECTION_94C\MAPS\Fig_3_11_Aerial_Detail_Study_Area_v3.mxd

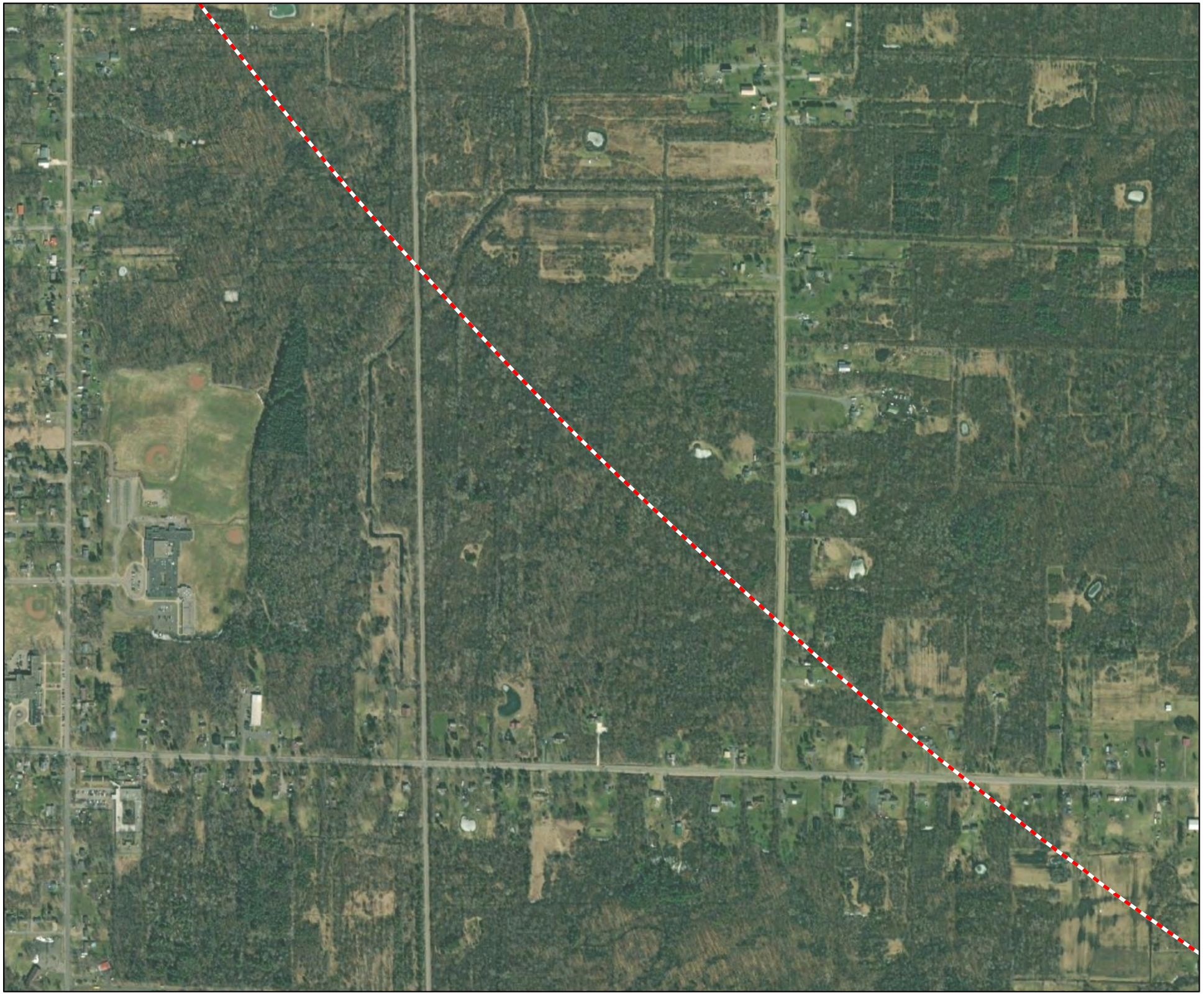

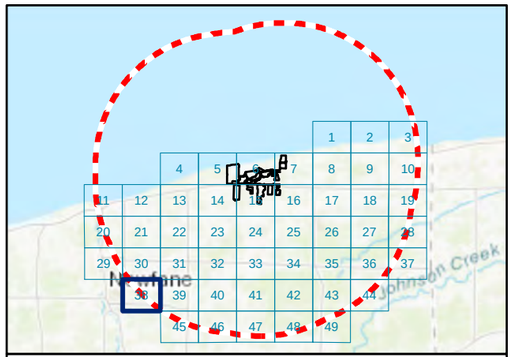


**Legend**

5-mile Study Area

1:7,200

0 Miles 0.2

**Figure 3-11**

Map 38 of 49

Aerial Photography of the Study Area

Somerset Solar
Niagara County, NY
**March 2023**

TETRA TECH

aes

Source: Aerial Imagery - Esri, 2016-2021

NOT FOR CONSTRUCTION

R:\PROJECTS\AES_SOMERSET\SECTION_94C\MAPS\Fig_3_11_Aerial_Detail_Study_Area_v3.mxd

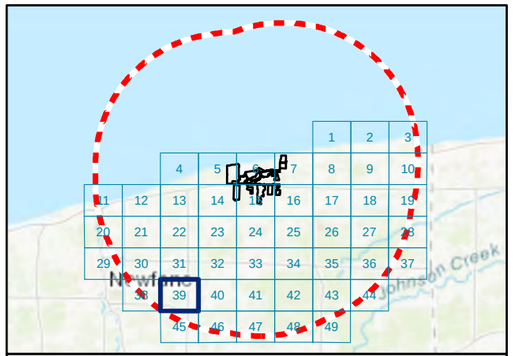


**Legend**

5-mile Study Area

1:7,200

0 Miles 0.2

**Figure 3-11**

Map 39 of 49

Aerial Photography of the Study Area

Somerset Solar
Niagara County, NY
**March 2023**

TETRA TECH

aes

Source: Aerial Imagery - Esri, 2016-2021

NOT FOR CONSTRUCTION

R:\PROJECTS\AES_SOMERSET\SECTION_94C\MAPS\Fig_3_11_Aerial_Detail_Study_Area_v3.mxd

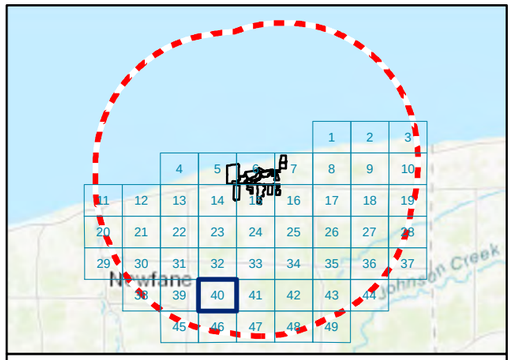


**Legend**

5-mile Study Area

1:7,200

0 0.2 Miles

**Figure 3-11**

Map 40 of 49

Aerial Photography of the Study Area

Somerset Solar
Niagara County, NY
**March 2023**

TETRA TECH

aes

Source: Aerial Imagery - Esri, 2016-2021

NOT FOR CONSTRUCTION

R:\PROJECTS\AES_SOMERSET\SECTION_94C\MAPS\Fig_3_11_Aerial_Detail_Study_Area_v3.mxd

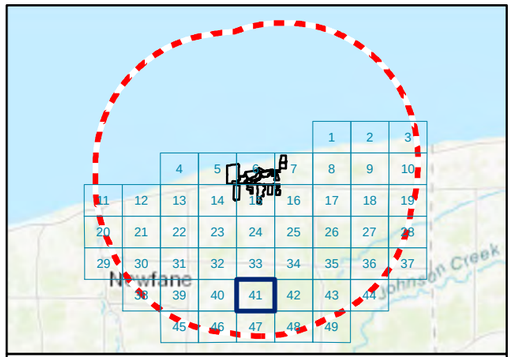


**Legend**

5-mile Study Area

1:7,200

0 Miles 0.2

**Figure 3-11**

Map 41 of 49

Aerial Photography of the Study Area

Somerset Solar
Niagara County, NY
**March 2023**

TETRA TECH

aes

Source: Aerial Imagery - Esri, 2016-2021

NOT FOR CONSTRUCTION

R:\PROJECTS\AES_SOMERSET\SECTION_94C\MAPS\Fig_3_11_Aerial_Detail_Study_Area_v3.mxd

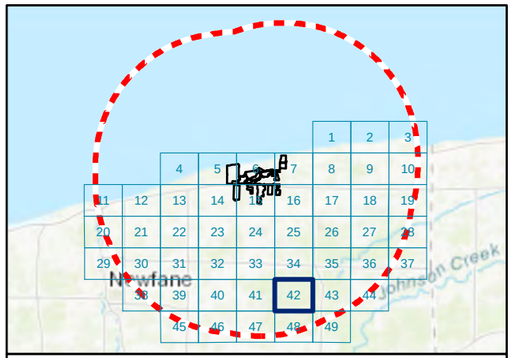


**Legend**

5-mile Study Area

1:7,200

0 0.2 Miles

**Figure 3-11**

Map 42 of 49

Aerial Photography of the Study Area

Somerset Solar
Niagara County, NY
**March 2023**

TETRA TECH

Source: Aerial Imagery - Esri, 2016-2021

NOT FOR CONSTRUCTION

R:\PROJECTS\AES_SOMERSET\SECTION_94C\MAPS\Fig_3_11_Aerial_Detail_Study_Area_v3.mxd

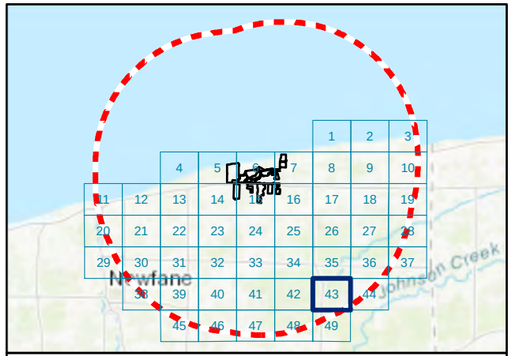


**Legend**

5-mile Study Area

1:7,200

0 0.2 Miles

**Figure 3-11**

Map 43 of 49

Aerial Photography of the Study Area

Somerset Solar
Niagara County, NY
**March 2023**

TETRA TECH

aes

Source: Aerial Imagery - Esri, 2016-2021

NOT FOR CONSTRUCTION

R:\PROJECTS\AES_SOMERSET\SECTION_94C\MAPS\Fig_3_11_Aerial_Detail_Study_Area_v3.mxd

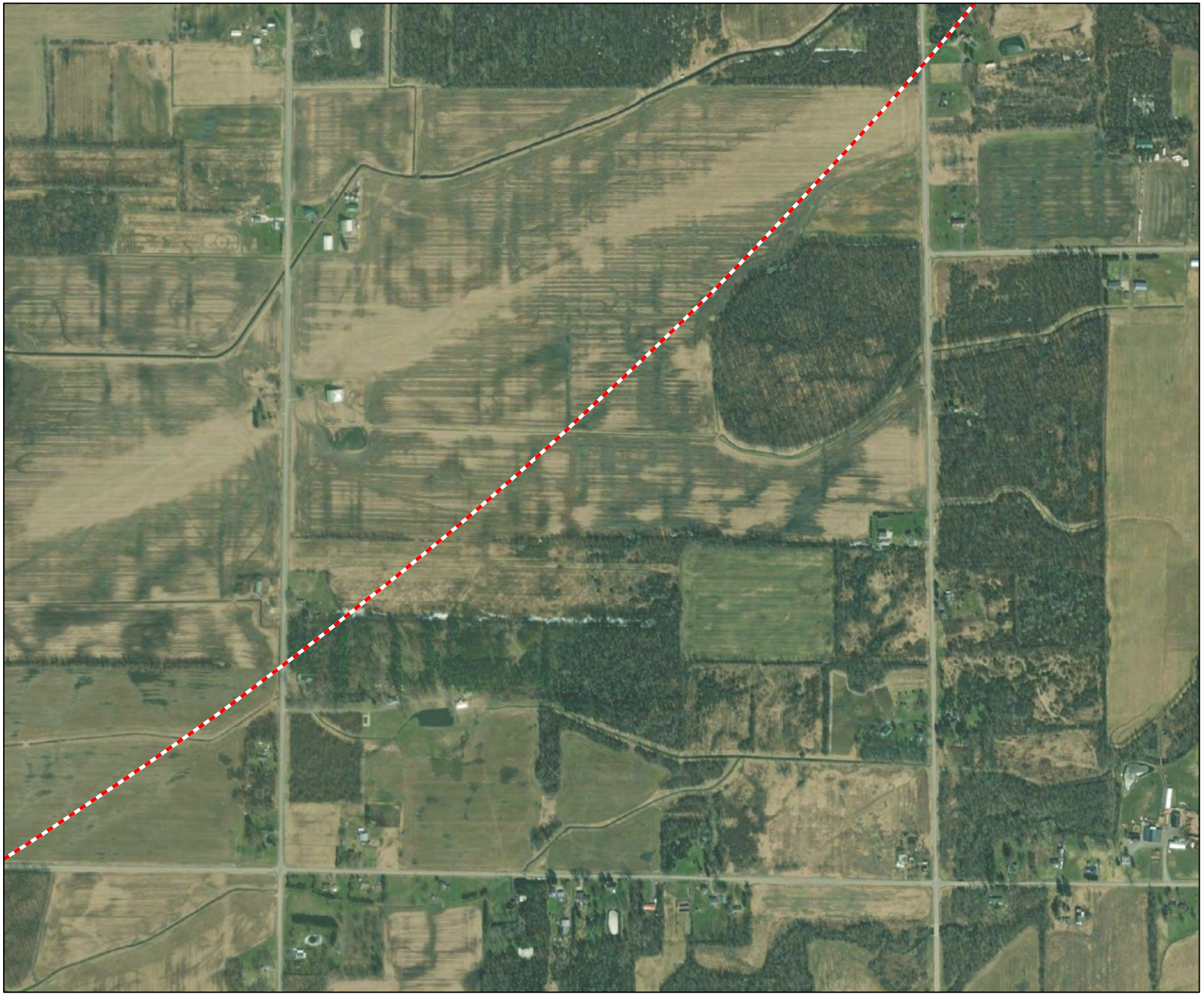

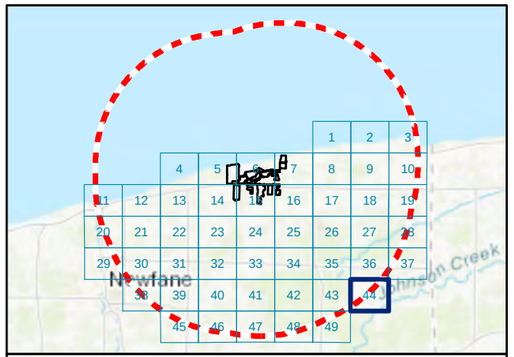


**Legend**

5-mile Study Area

1:7,200

0 0.2 Miles

**Figure 3-11**

Map 44 of 49

Aerial Photography of the Study Area

Somerset Solar
Niagara County, NY
**March 2023**

TETRA TECH

aes

Source: Aerial Imagery - Esri, 2016-2021

NOT FOR CONSTRUCTION

R:\PROJECTS\AES_SOMERSET\SECTION_94C\MAPS\Fig_3_11_Aerial_Detail_Study_Area_v3.mxd

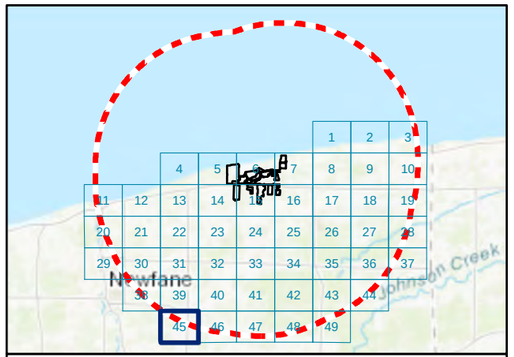


**Legend**

5-mile Study Area

1:7,200

0 Miles 0.2

**Figure 3-11**

Map 45 of 49

Aerial Photography of the Study Area

Somerset Solar
Niagara County, NY
**March 2023**

TETRA TECH

Source: Aerial Imagery - Esri, 2016-2021

NOT FOR CONSTRUCTION

R:\PROJECTS\AES_SOMERSET\SECTION_94C\MAPS\Fig_3_11_Aerial_Detail_Study_Area_v3.mxd

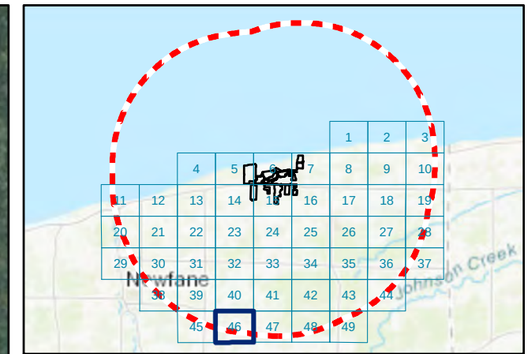


**Legend**

5-mile Study Area

1:7,200

0 Miles 0.2

**Figure 3-11**

Map 46 of 49

Aerial Photography of the Study Area

Somerset Solar
Niagara County, NY
**March 2023**

TETRA TECH

aes

Source: Aerial Imagery - Esri, 2016-2021

NOT FOR CONSTRUCTION

R:\PROJECTS\AES_SOMERSET\SECTION_94C\MAPS\Fig_3_11_Aerial_Detail_Study_Area_v3.mxd

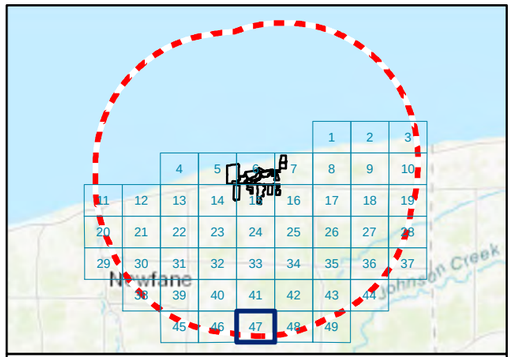


**Legend**

5-mile Study Area

1:7,200

0 0.2 Miles

**Figure 3-11**

Map 47 of 49

Aerial Photography of the Study Area

Somerset Solar
Niagara County, NY
**March 2023**

TETRA TECH

aes

Source: Aerial Imagery - Esri, 2016-2021

NOT FOR CONSTRUCTION

R:\PROJECTS\AES_SOMERSET\SECTION_94C\MAPS\Fig_3_11_Aerial_Detail_Study_Area_v3.mxd

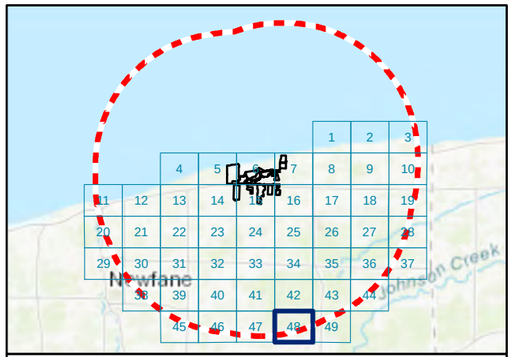


**Legend**

5-mile Study Area

1:7,200

0 Miles 0.2

**Figure 3-11**

Map 48 of 49

Aerial Photography of the Study Area

Somerset Solar
Niagara County, NY
**March 2023**

TETRA TECH

aes

Source: Aerial Imagery - Esri, 2016-2021

NOT FOR CONSTRUCTION

R:\PROJECTS\AES_SOMERSET\SECTION_94C\MAPS\Fig_3_11_Aerial_Detail_Study_Area_v3.mxd

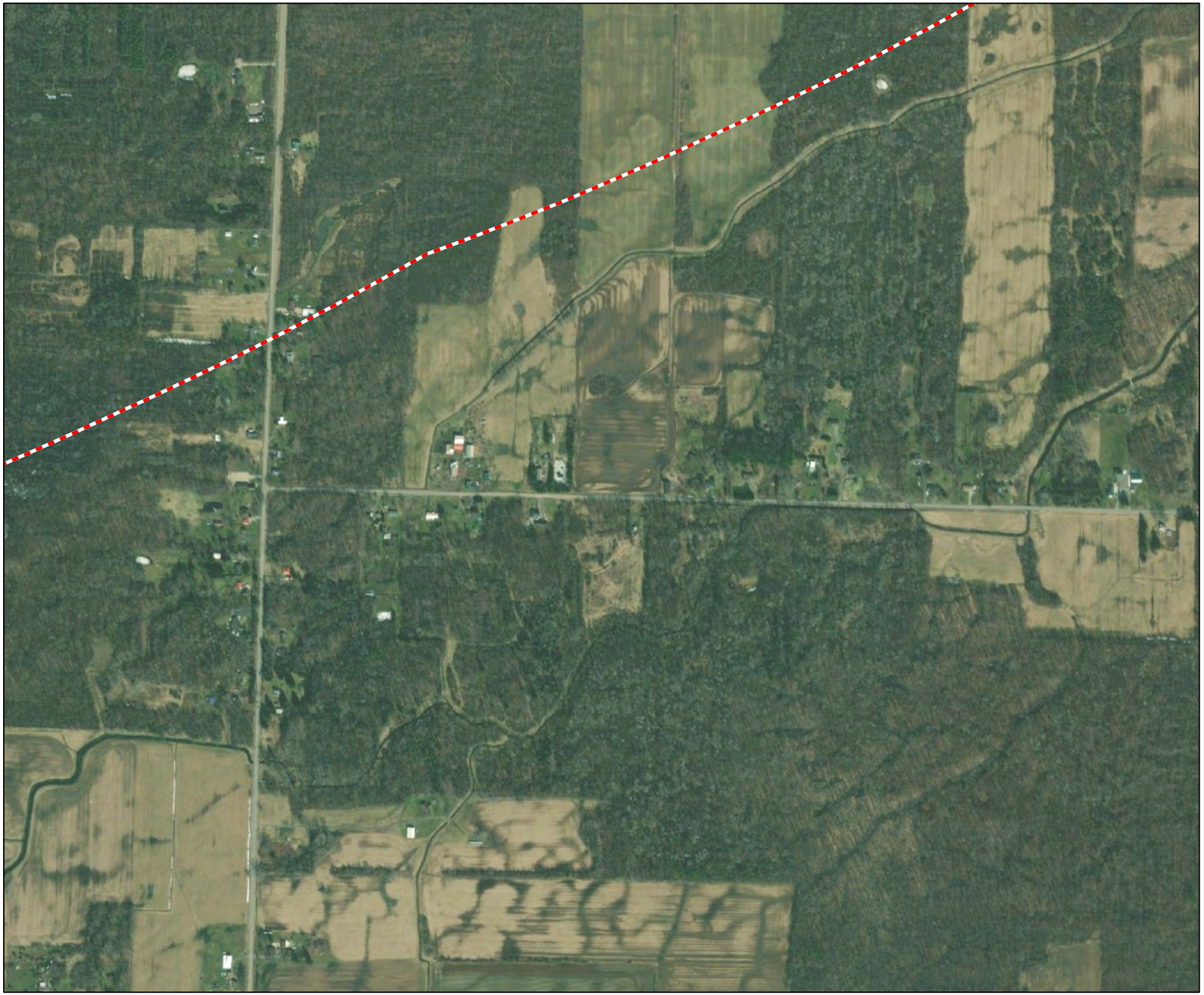

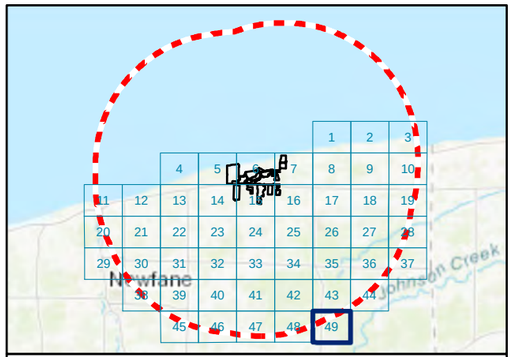


**Legend**

5-mile Study Area

1:7,200

0 0.2 Miles

**Figure 3-11**

Map 49 of 49

Aerial Photography of the Study Area

Somerset Solar
Niagara County, NY
**March 2023**

TETRA TECH

aes

Source: Aerial Imagery - Esri, 2016-2021

NOT FOR CONSTRUCTION

R:\PROJECTS\AES_SOMERSET\SECTION_94C\MAPS\Fig_3_11_Aerial_Detail_Study_Area_v3.mxd