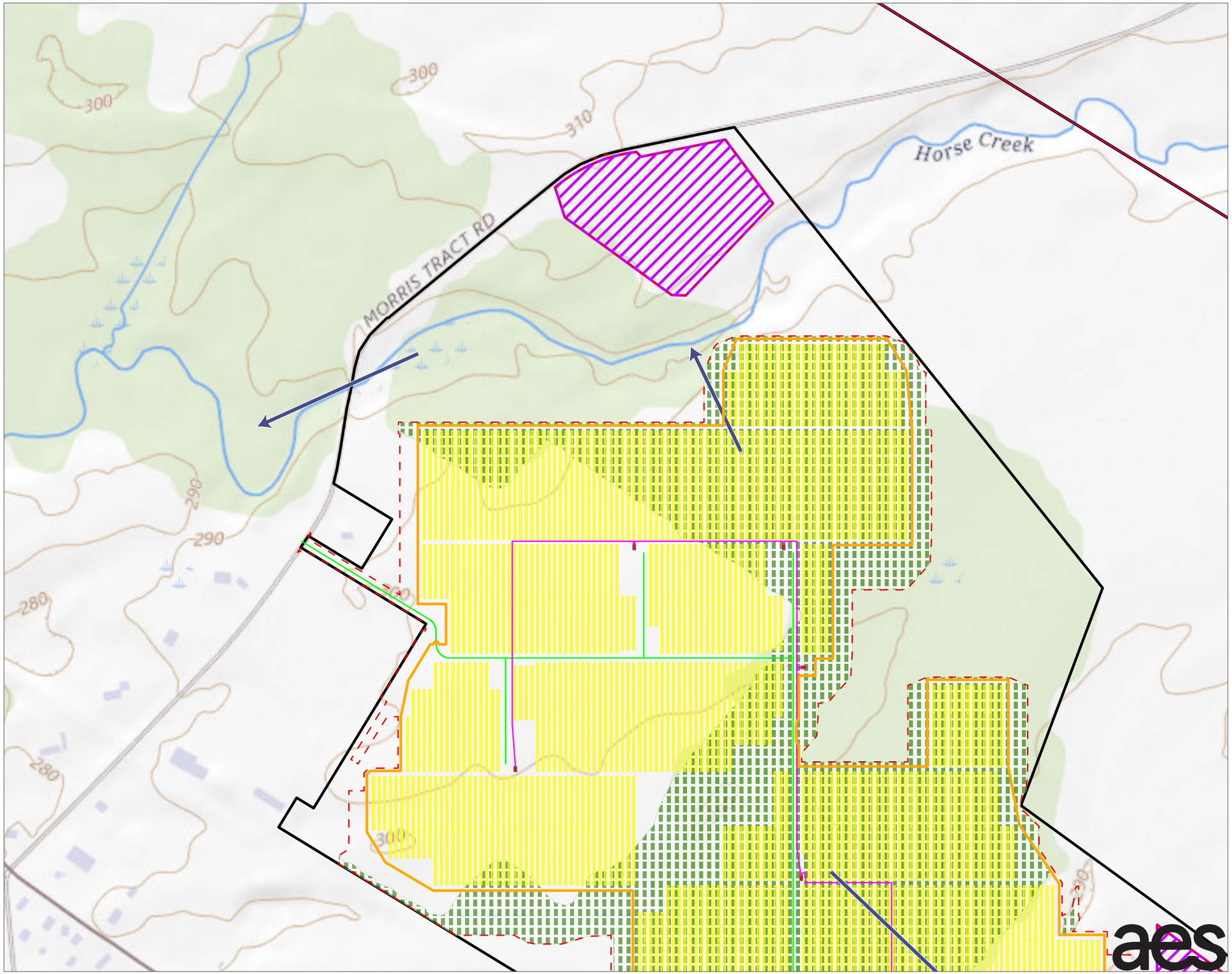

LEGEND

- EXISTING 115 KV TRANSMISSION LINE
- APPROX FIBER LINE LOCATION (DANC)
- PROPOSED UNDERGROUND COLLECTION LINE
- PROPOSED FENCE
- PROPOSED ACCESS ROAD
- PROPOSED LAYDOWN YARD
- STORMWATER DRAINAGE LINE
- PROPOSED INVERTER
- PROPOSED SOLAR PANEL ARRAY
- LIMIT OF DISTURBANCE
- LIMIT OF CLEARING
- FACILITY SITE

NOTES:
1. THIS FIGURE IS DESIGNED TO BE VIEWED OR PRINTED IN COLOR AT 11X17.

BASE MAP: ESRI/USGS NATIONAL MAP "USGS TOPO" MAP SERVICE 2021.
DATA SOURCES: AES, TRC, USGS, REXTAG.

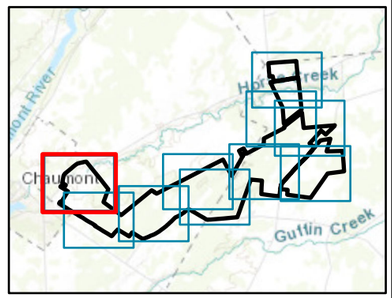

N

1:4,200
1" = 350'

0 350 700 FEET

PROJECT:
RIVERSIDE SOLAR LLC
TOWNS OF LYME & BROWNVILLE
JEFFERSON COUNTY, NY

TITLE:
TOPOGRAPHIC MAPS OF FACILITY SITE

DRAWN BY:	A. KAILAS	PROJ. NO.:	373222
CHECKED BY:	A. KAILAS	**FIGURE 3-1**	
APPROVED BY:	S. KRANES	*Sheet 1 of 10*	
DATE:	SEPTEMBER 2021		

TRC
215 GREENFIELD PKWY, STE 102
LIVERPOOL, NY 13088

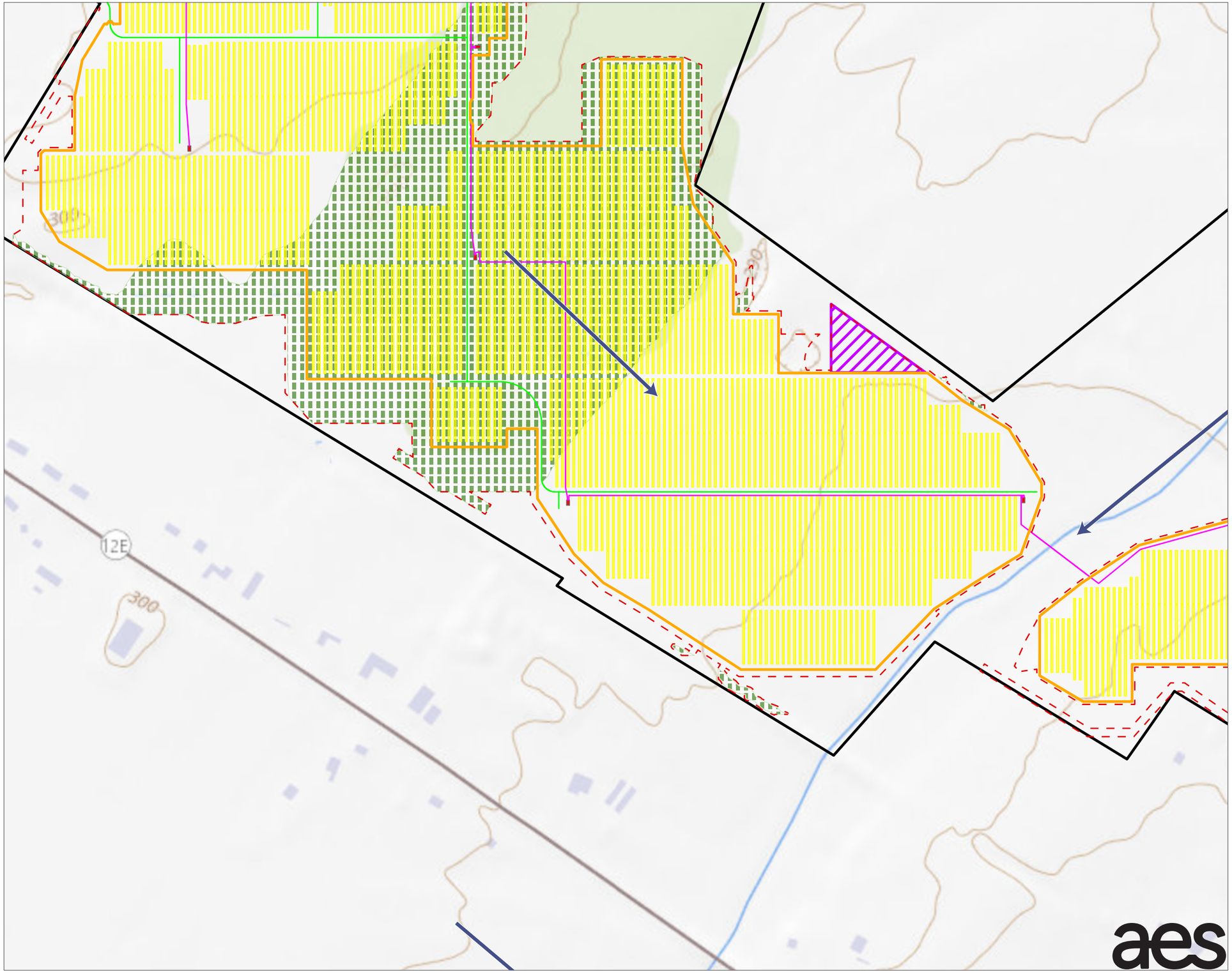

LEGEND

- APPROX FIBER LINE LOCATION (DANC)
- PROPOSED UNDERGROUND COLLECTION LINE
- PROPOSED FENCE
- PROPOSED ACCESS ROAD
- PROPOSED LAYDOWN YARD
- STORMWATER DRAINAGE LINE
- PROPOSED INVERTER
- PROPOSED SOLAR PANEL ARRAY
- LIMIT OF DISTURBANCE
- LIMIT OF CLEARING
- FACILITY SITE

NOTES:
1. THIS FIGURE IS DESIGNED TO BE VIEWED OR PRINTED IN COLOR AT 11X17.

BASE MAP: ESRI/USGS NATIONAL MAP "USGS TOPO" MAP SERVICE 2021.
DATA SOURCES: AES, TRC, USGS, REXTAG.

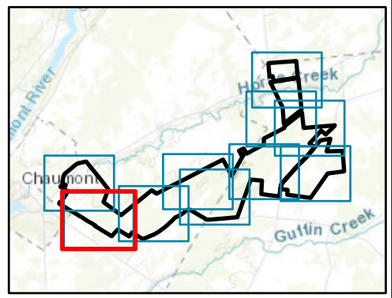

N

1:4,200
1" = 350'

0 350 700 FEET

PROJECT:
RIVERSIDE SOLAR LLC
TOWNS OF LYME & BROWNVILLE
JEFFERSON COUNTY, NY

TITLE:
TOPOGRAPHIC MAPS OF FACILITY SITE

DRAWN BY:	A. KAILAS	PROJ. NO.:	373222
CHECKED BY:	A. KAILAS		
APPROVED BY:	S. KRANES		
DATE:	SEPTEMBER 2021		

FIGURE 3-1
Sheet 2 of 10

TRC
215 GREENFIELD PKWY, STE 102
LIVERPOOL, NY 13088

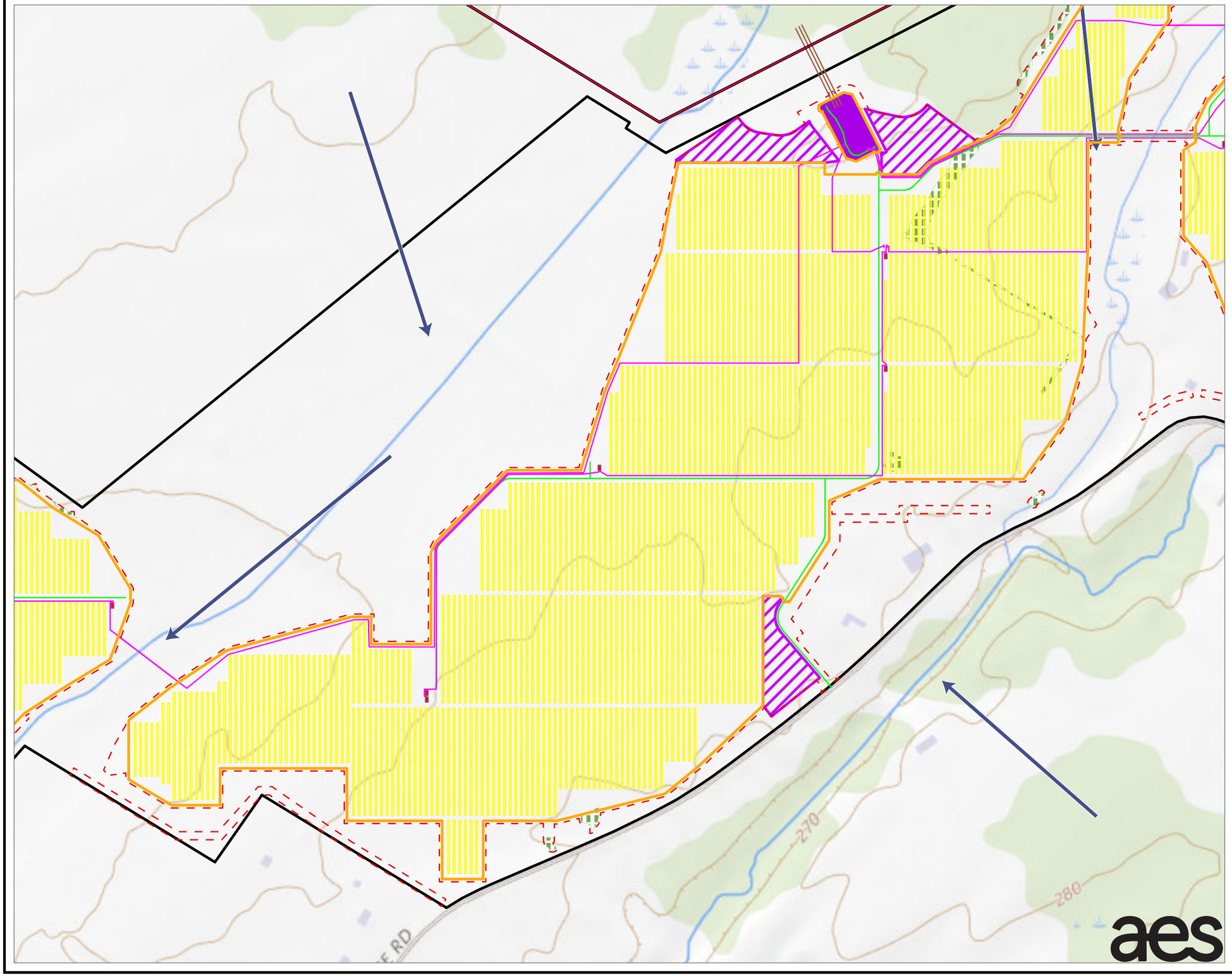

LEGEND

- EXISTING 115 KV TRANSMISSION LINE
- APPROX FIBER LINE LOCATION (DANC)
- PROPOSED UNDERGROUND COLLECTION LINE
- PROPOSED OVERHEAD INTERCONNECT LINE
- PROPOSED FENCE
- PROPOSED ACCESS ROAD
- PROPOSED COLLECTION SUBSTATION
- PROPOSED LAYDOWN YARD
- STORMWATER DRAINAGE LINE
- PROPOSED INVERTER
- PROPOSED SOLAR PANEL ARRAY
- LIMIT OF DISTURBANCE
- LIMIT OF CLEARING
- FACILITY SITE

NOTES:
1. THIS FIGURE IS DESIGNED TO BE VIEWED OR PRINTED IN COLOR AT 11X17.

BASE MAP: ESRI/USGS NATIONAL MAP "USGS TOPO" MAP SERVICE 2021.
DATA SOURCES: AES, TRC, USGS, REXTAG.

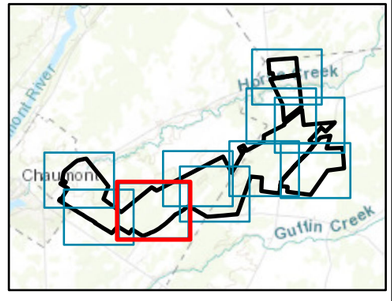

N

1:4,200
1" = 350'

0 350 700 FEET

PROJECT:
RIVERSIDE SOLAR LLC
TOWNS OF LYME & BROWNVILLE
JEFFERSON COUNTY, NY

TITLE:
TOPOGRAPHIC MAPS OF FACILITY SITE

DRAWN BY:	A. KAILAS	PROJ. NO.:	373222
CHECKED BY:	A. KAILAS	**FIGURE 3-1**	
APPROVED BY:	S. KRANES	***Sheet 3 of 10***	
DATE:	SEPTEMBER 2021		

TRC
215 GREENFIELD PKWY, STE 102
LIVERPOOL, NY 13088

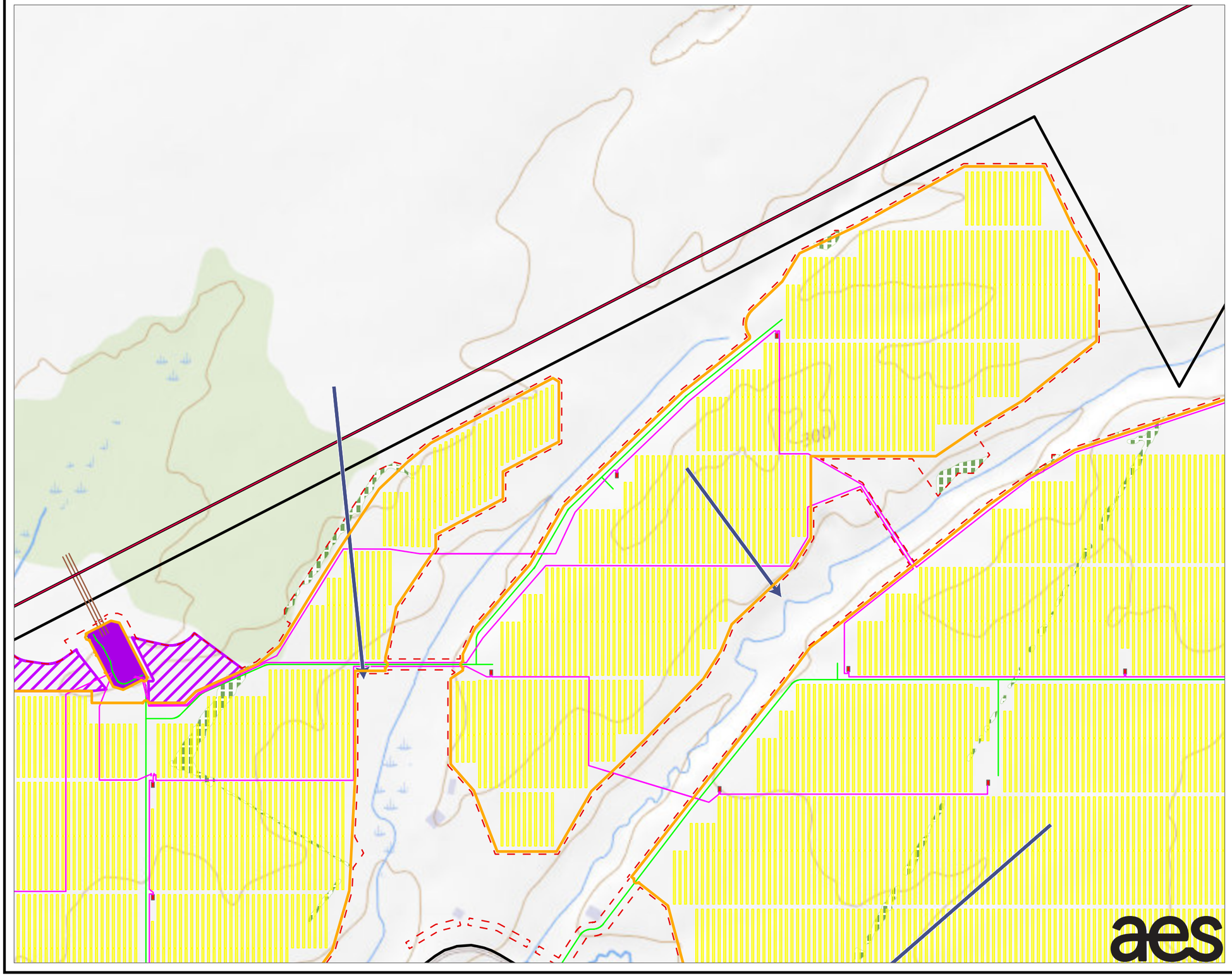

LEGEND

- EXISTING 115 KV TRANSMISSION LINE
- APPROX FIBER LINE LOCATION (DANC)
- PROPOSED UNDERGROUND COLLECTION LINE
- PROPOSED OVERHEAD INTERCONNECT LINE
- PROPOSED FENCE
- PROPOSED ACCESS ROAD
- PROPOSED COLLECTION SUBSTATION
- PROPOSED LAYDOWN YARD
- STORMWATER DRAINAGE LINE
- PROPOSED INVERTER
- PROPOSED SOLAR PANEL ARRAY
- LIMIT OF DISTURBANCE
- LIMIT OF CLEARING
- FACILITY SITE

NOTES:
1. THIS FIGURE IS DESIGNED TO BE VIEWED OR PRINTED IN COLOR AT 11X17.

BASE MAP: ESRI/USGS NATIONAL MAP "USGS TOPO" MAP SERVICE 2021.
DATA SOURCES: AES, TRC, USGS, REXTAG.

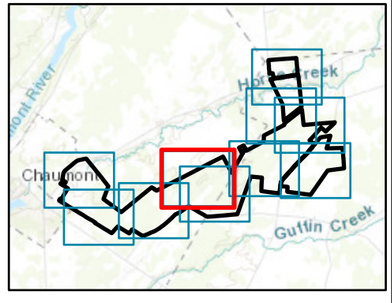

N

1:4,200
1" = 350'

0 350 700 FEET

PROJECT:
RIVERSIDE SOLAR LLC
TOWNS OF LYME & BROWNVILLE
JEFFERSON COUNTY, NY

TITLE:
TOPOGRAPHIC MAPS OF FACILITY SITE

DRAWN BY:	A. KAILAS	PROJ. NO.:	373222
CHECKED BY:	A. KAILAS		
APPROVED BY:	S. KRANES		
DATE:	SEPTEMBER 2021		

FIGURE 3-1
Sheet 4 of 10

TRC
215 GREENFIELD PKWY, STE 102
LIVERPOOL, NY 13088

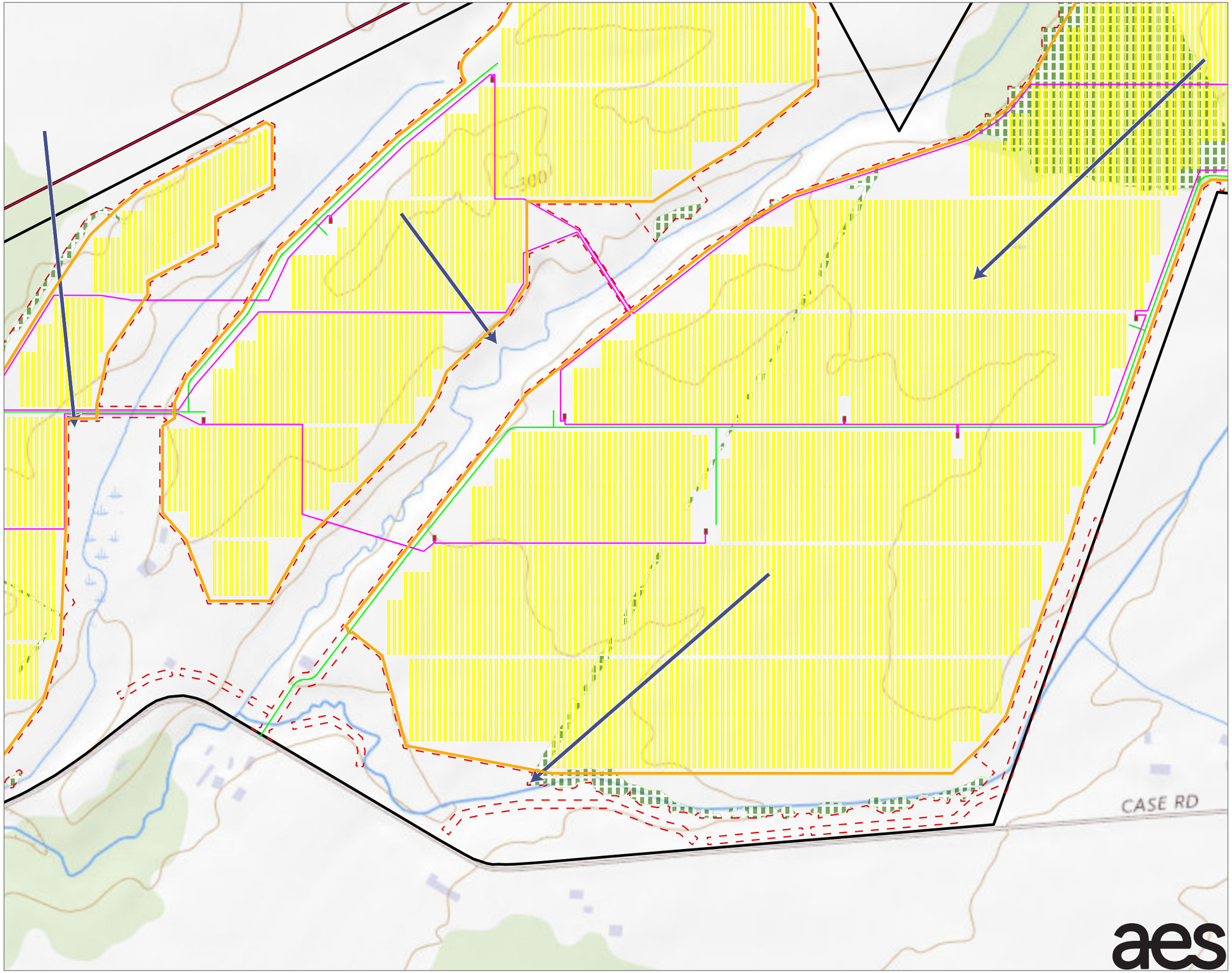

LEGEND

- EXISTING 115 KV TRANSMISSION LINE
- APPROX FIBER LINE LOCATION (DANC)
- PROPOSED UNDERGROUND COLLECTION LINE
- PROPOSED FENCE
- PROPOSED ACCESS ROAD
- STORMWATER DRAINAGE LINE
- PROPOSED INVERTER
- PROPOSED SOLAR PANEL ARRAY
- LIMIT OF DISTURBANCE
- LIMIT OF CLEARING
- FACILITY SITE

NOTES:
1. THIS FIGURE IS DESIGNED TO BE VIEWED OR PRINTED IN COLOR AT 11X17.

BASE MAP: ESRI/USGS NATIONAL MAP "USGS TOPO" MAP SERVICE 2021.
DATA SOURCES: AES, TRC, USGS, REXTAG.

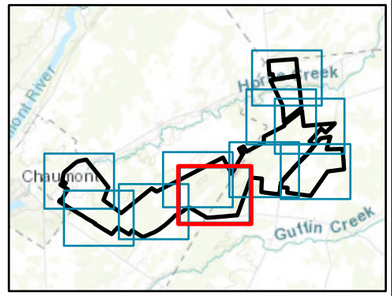

1:4,200
1" = 350'

0 350 700 FEET

PROJECT:
RIVERSIDE SOLAR LLC
TOWNS OF LYME & BROWNVILLE
JEFFERSON COUNTY, NY

TITLE:
TOPOGRAPHIC MAPS OF FACILITY SITE

DRAWN BY:	A. KAILAS	PROJ. NO.:	373222
CHECKED BY:	A. KAILAS		
APPROVED BY:	S. KRANES		
DATE:	SEPTEMBER 2021		

FIGURE 3-1
Sheet 5 of 10

TRC
215 GREENFIELD PKWY, STE 102
LIVERPOOL, NY 13088

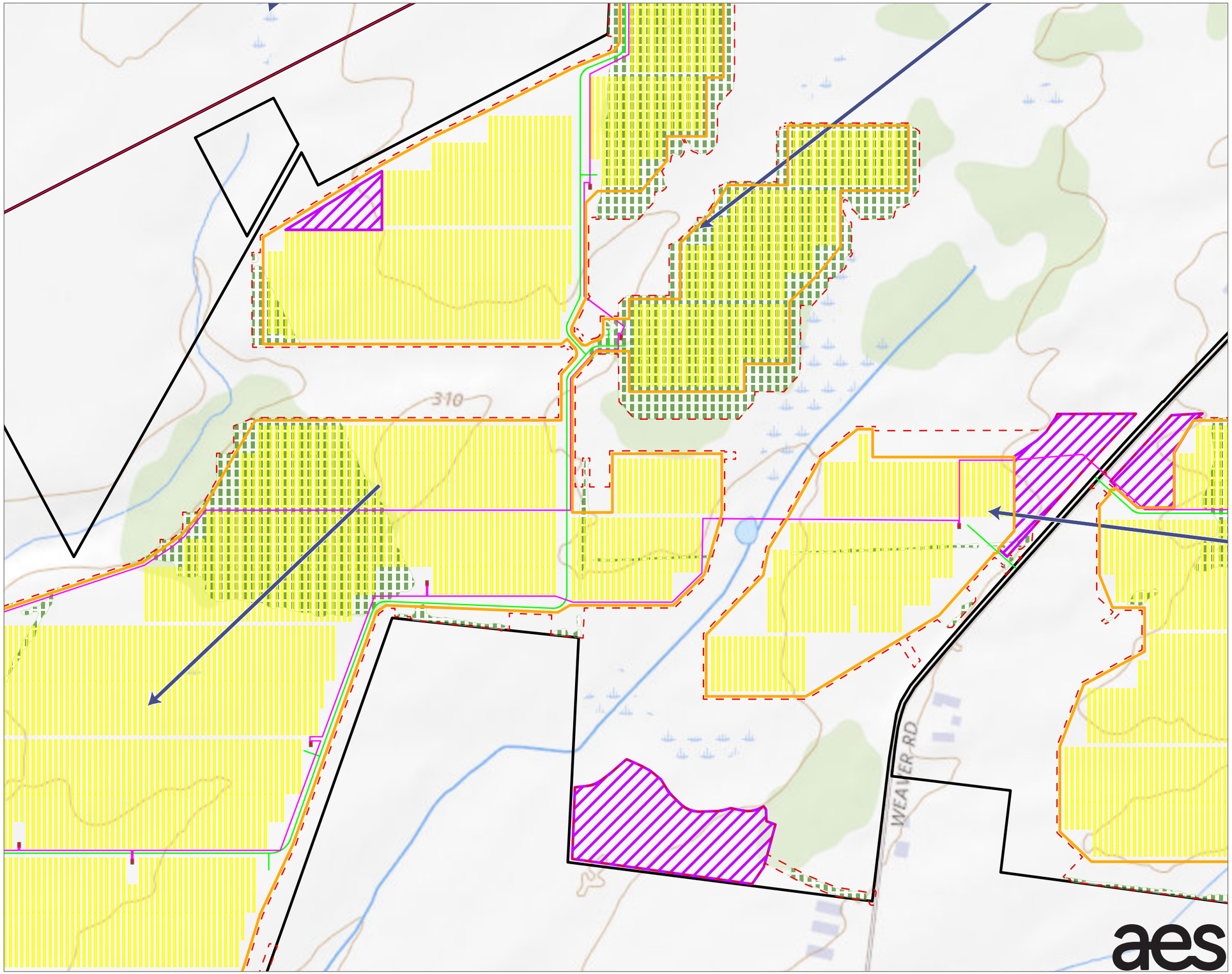

LEGEND

- EXISTING 115 KV TRANSMISSION LINE
- APPROX FIBER LINE LOCATION (DANC)
- PROPOSED UNDERGROUND COLLECTION LINE
- PROPOSED FENCE
- PROPOSED ACCESS ROAD
- PROPOSED LAYDOWN YARD
- STORMWATER DRAINAGE LINE
- PROPOSED INVERTER
- PROPOSED SOLAR PANEL ARRAY
- LIMIT OF DISTURBANCE
- LIMIT OF CLEARING
- FACILITY SITE

NOTES:
1. THIS FIGURE IS DESIGNED TO BE VIEWED OR PRINTED IN COLOR AT 11X17.

BASE MAP: ESRI/USGS NATIONAL MAP "USGS TOPO" MAP SERVICE 2021.
DATA SOURCES: AES, TRC, USGS, REXTAG.

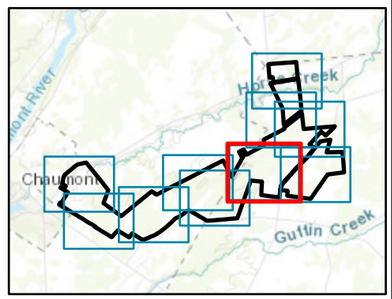

1:4,200
1" = 350'

0 350 700 FEET

PROJECT:
RIVERSIDE SOLAR LLC
TOWNS OF LYME & BROWNVILLE
JEFFERSON COUNTY, NY

TITLE:
TOPOGRAPHIC MAPS OF FACILITY SITE

DRAWN BY:	A. KAILAS	PROJ. NO.:	373222
CHECKED BY:	A. KAILAS		
APPROVED BY:	S. KRANES		
DATE:	SEPTEMBER 2021		

FIGURE 3-1
Sheet 6 of 10

TRC
215 GREENFIELD PKWY, STE 102
LIVERPOOL, NY 13088

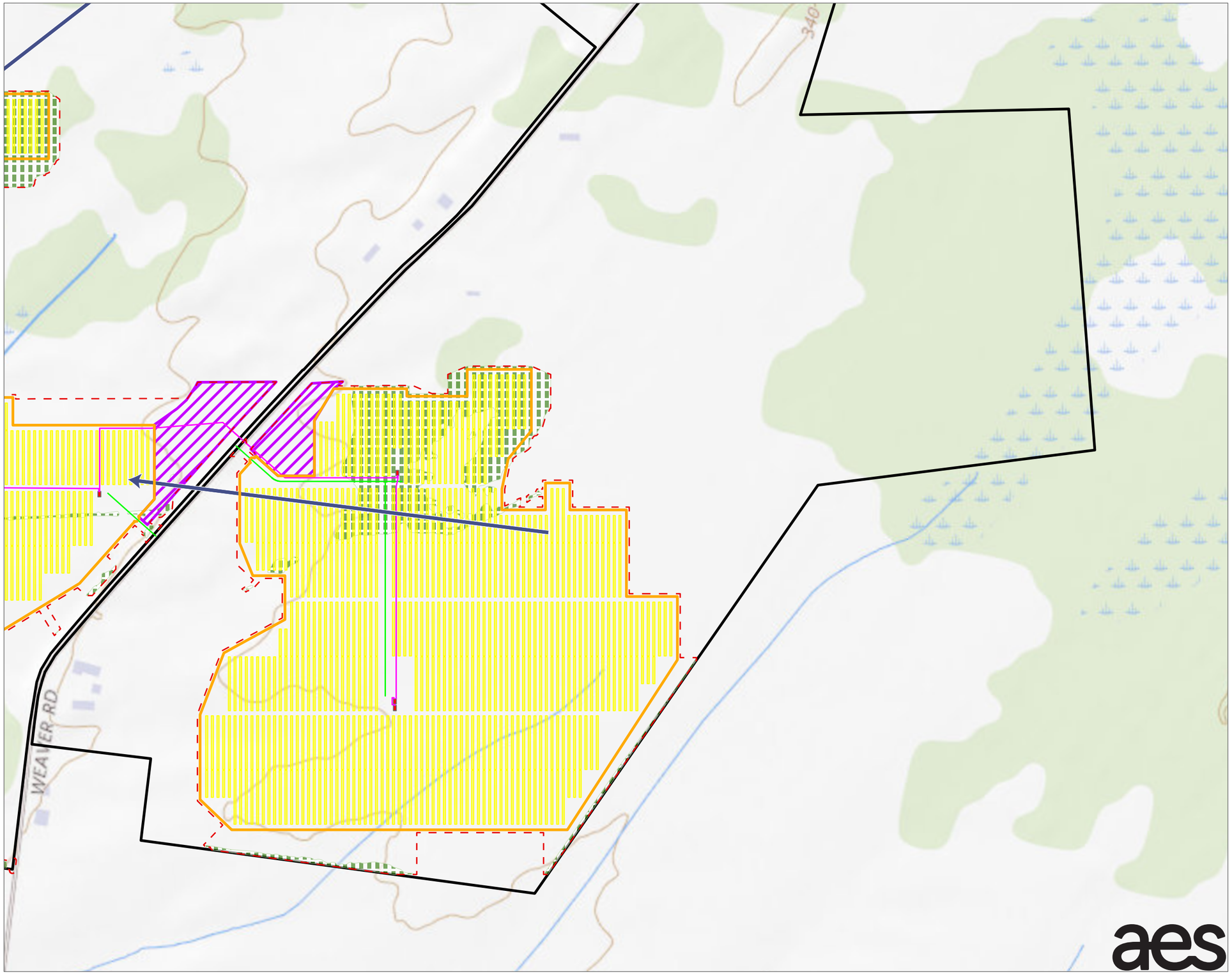

LEGEND

- APPROX FIBER LINE LOCATION (DANC)
- PROPOSED UNDERGROUND COLLECTION LINE
- PROPOSED FENCE
- PROPOSED ACCESS ROAD
- PROPOSED LAYDOWN YARD
- STORMWATER DRAINAGE LINE
- PROPOSED INVERTER
- PROPOSED SOLAR PANEL ARRAY
- LIMIT OF DISTURBANCE
- LIMIT OF CLEARING
- FACILITY SITE

NOTES:
1. THIS FIGURE IS DESIGNED TO BE VIEWED OR PRINTED IN COLOR AT 11X17.

BASE MAP: ESRI/USGS NATIONAL MAP "USGS TOPO" MAP SERVICE 2021.
DATA SOURCES: AES, TRC, USGS, REXTAG.

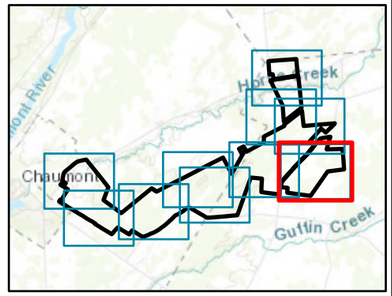

N

1:4,200
1" = 350'

0 350 700 FEET

PROJECT:
RIVERSIDE SOLAR LLC
TOWNS OF LYME & BROWNVILLE
JEFFERSON COUNTY, NY

TITLE:
TOPOGRAPHIC MAPS OF FACILITY SITE

DRAWN BY:	A. KAILAS	PROJ. NO.:	373222
CHECKED BY:	A. KAILAS		
APPROVED BY:	S. KRANES		
DATE:	SEPTEMBER 2021		

FIGURE 3-1
Sheet 7 of 10

TRC
215 GREENFIELD PKWY, STE 102
LIVERPOOL, NY 13088

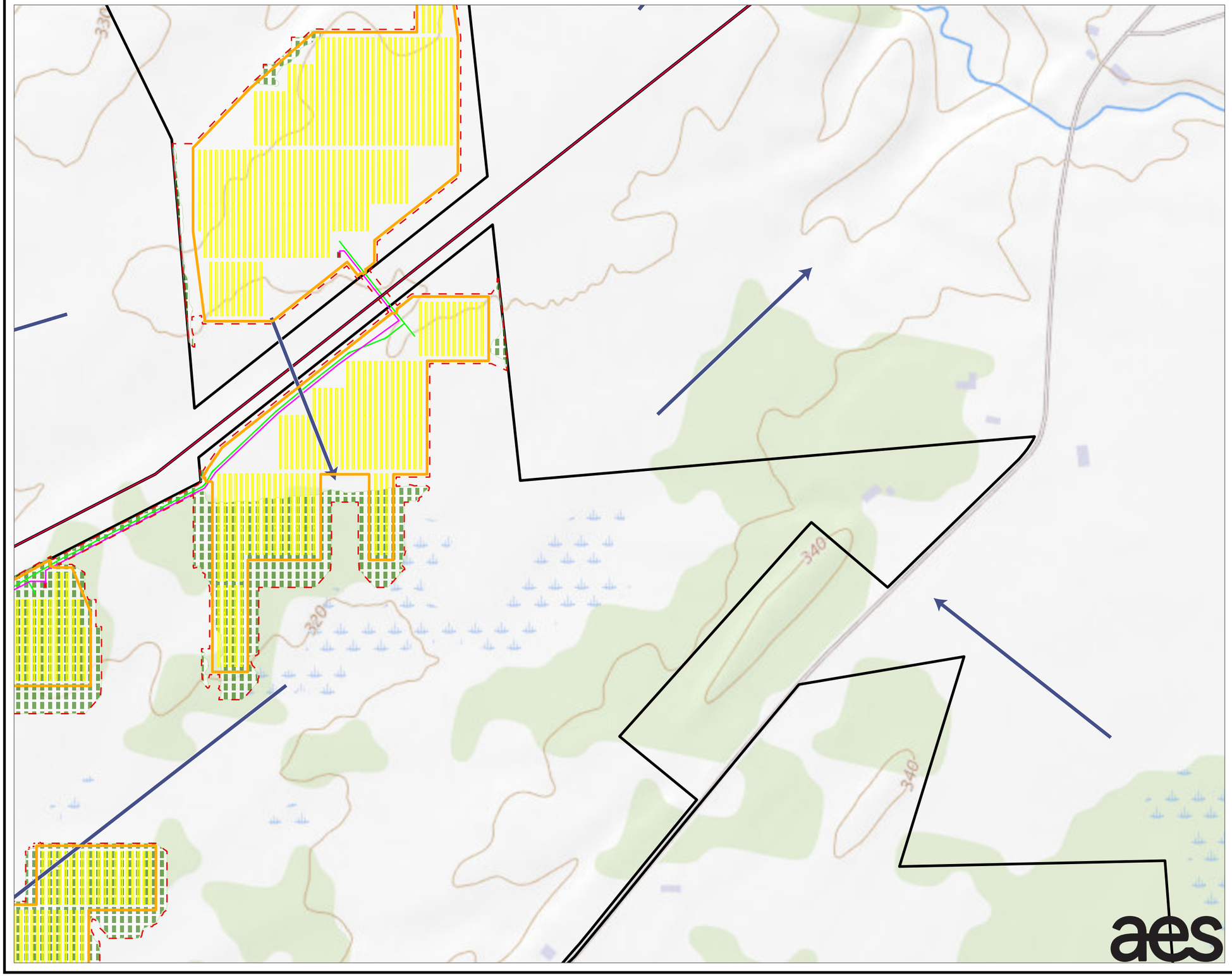

LEGEND

- EXISTING 115 KV TRANSMISSION LINE
- APPROX FIBER LINE LOCATION (DANC)
- PROPOSED UNDERGROUND COLLECTION LINE
- PROPOSED FENCE
- PROPOSED ACCESS ROAD
- STORMWATER DRAINAGE LINE
- PROPOSED INVERTER
- PROPOSED SOLAR PANEL ARRAY
- LIMIT OF DISTURBANCE
- LIMIT OF CLEARING
- FACILITY SITE

NOTES:
1. THIS FIGURE IS DESIGNED TO BE VIEWED OR PRINTED IN COLOR AT 11X17.

BASE MAP: ESRI/USGS NATIONAL MAP "USGS TOPO" MAP SERVICE 2021.
DATA SOURCES: AES, TRC, USGS, REXTAG.

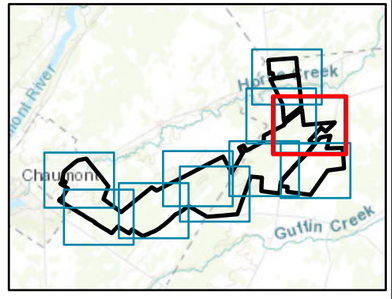

N

1:4,200
1" = 350'

0 350 700 FEET

PROJECT:
RIVERSIDE SOLAR LLC
TOWNS OF LYME & BROWNVILLE
JEFFERSON COUNTY, NY

TITLE:
TOPOGRAPHIC MAPS OF FACILITY SITE

DRAWN BY:	A. KAILAS	PROJ. NO.:	373222
CHECKED BY:	A. KAILAS		
APPROVED BY:	S. KRANES		
DATE:	SEPTEMBER 2021		

FIGURE 3-1
Sheet 8 of 10

TRC
215 GREENFIELD PKWY, STE 102
LIVERPOOL, NY 13088

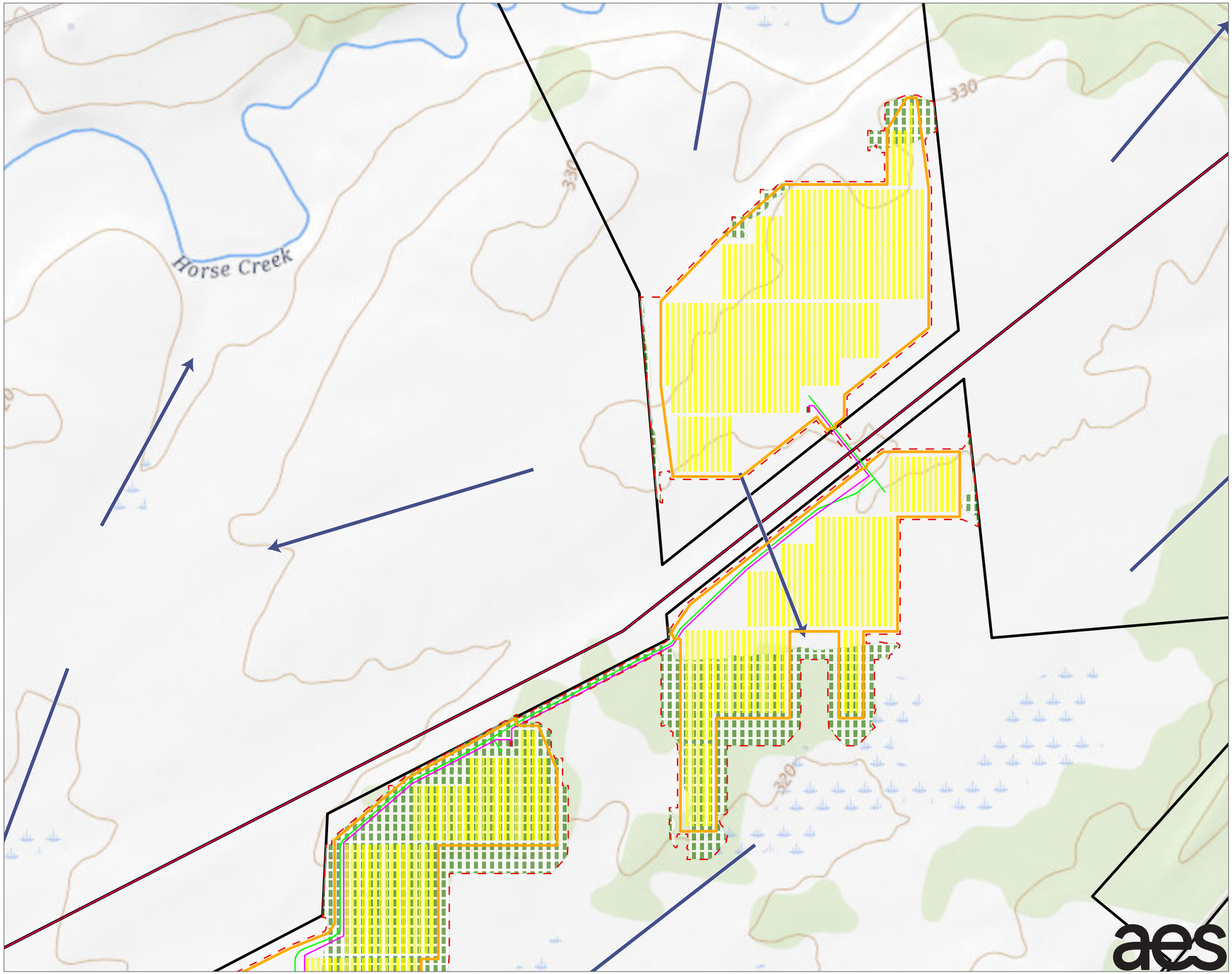

LEGEND

- EXISTING 115 KV TRANSMISSION LINE
- APPROX FIBER LINE LOCATION (DANC)
- PROPOSED UNDERGROUND COLLECTION LINE
- PROPOSED FENCE
- PROPOSED ACCESS ROAD
- STORMWATER DRAINAGE LINE
- PROPOSED INVERTER
- PROPOSED SOLAR PANEL ARRAY
- LIMIT OF DISTURBANCE
- LIMIT OF CLEARING
- FACILITY SITE

NOTES:
1. THIS FIGURE IS DESIGNED TO BE VIEWED OR PRINTED IN COLOR AT 11X17.

BASE MAP: ESRI/USGS NATIONAL MAP "USGS TOPO" MAP SERVICE 2021.
DATA SOURCES: AES, TRC, USGS, REXTAG.

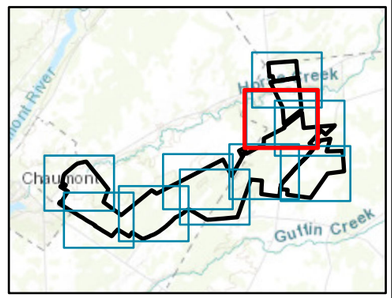

1:4,200
1" = 350'

0 350 700 FEET

PROJECT:
RIVERSIDE SOLAR LLC
TOWNS OF LYME & BROWNVILLE
JEFFERSON COUNTY, NY

TITLE:
TOPOGRAPHIC MAPS OF FACILITY SITE

DRAWN BY:	A. KAILAS	PROJ. NO.:	373222
CHECKED BY:	A. KAILAS		
APPROVED BY:	S. KRANES		
DATE:	SEPTEMBER 2021		

FIGURE 3-1
Sheet 9 of 10

TRC
215 GREENFIELD PKWY, STE 102
LIVERPOOL, NY 13088

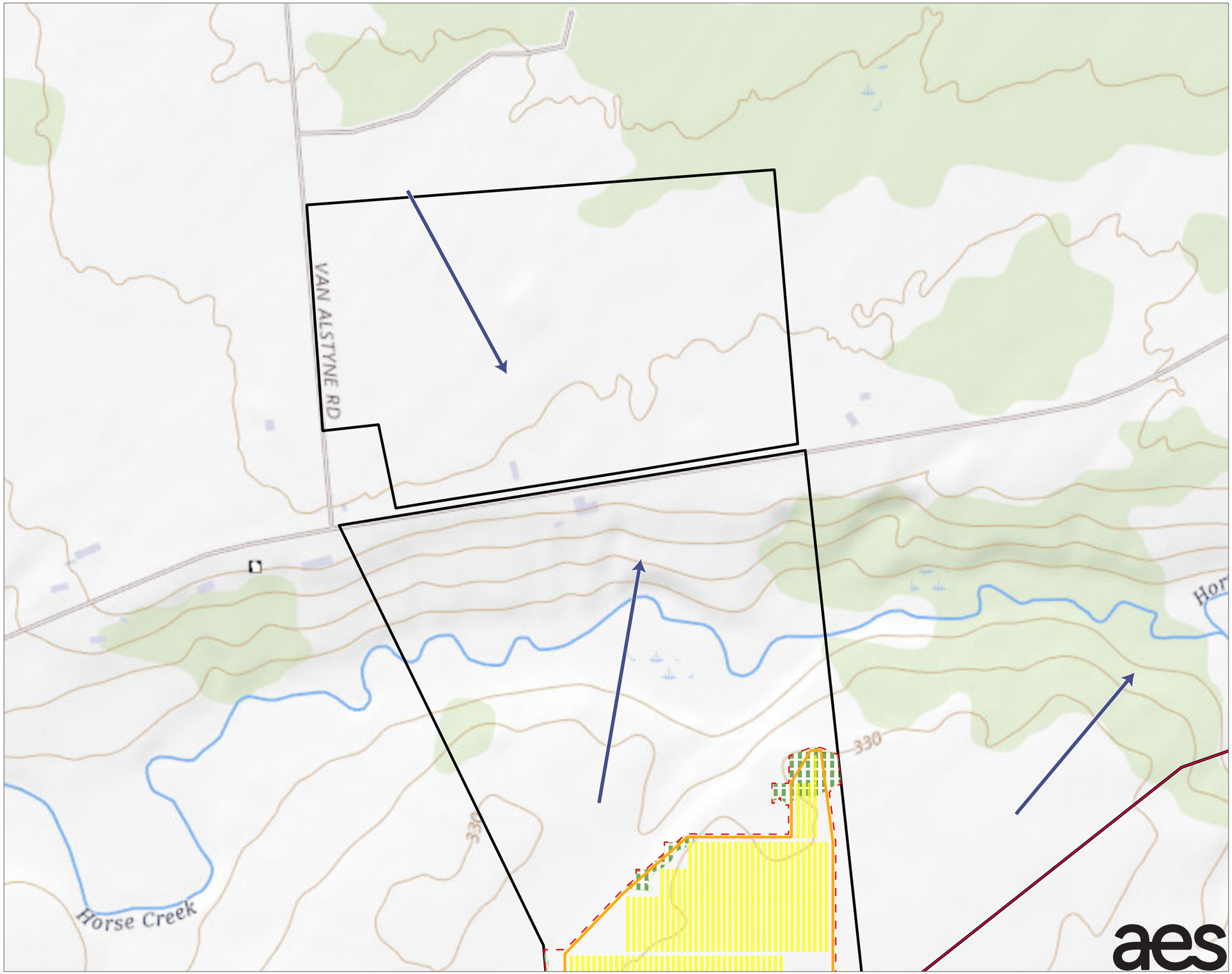

LEGEND

- EXISTING 115 KV TRANSMISSION LINE
- APPROX FIBER LINE LOCATION (DANC)
- PROPOSED FENCE
- STORMWATER DRAINAGE LINE
- PROPOSED SOLAR PANEL ARRAY
- LIMIT OF DISTURBANCE
- LIMIT OF CLEARING
- FACILITY SITE

NOTES:
1. THIS FIGURE IS DESIGNED TO BE VIEWED OR PRINTED IN COLOR AT 11X17.

BASE MAP: ESRI/USGS NATIONAL MAP "USGS TOPO" MAP SERVICE 2021.
DATA SOURCES: AES, TRC, USGS, REXTAG.

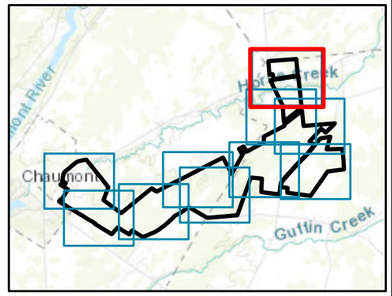

1:4,200
1" = 350'

0 350 700 FEET

PROJECT:
RIVERSIDE SOLAR LLC
TOWNS OF LYME & BROWNVILLE
JEFFERSON COUNTY, NY

TITLE:
TOPOGRAPHIC MAPS OF FACILITY SITE

DRAWN BY:	A. KAILAS	PROJ. NO.:	373222
CHECKED BY:	A. KAILAS		
APPROVED BY:	S. KRANES		
DATE:	SEPTEMBER 2021		

FIGURE 3-1
Sheet 10 of 10

TRC
215 GREENFIELD PKWY, STE 102
LIVERPOOL, NY 13088