

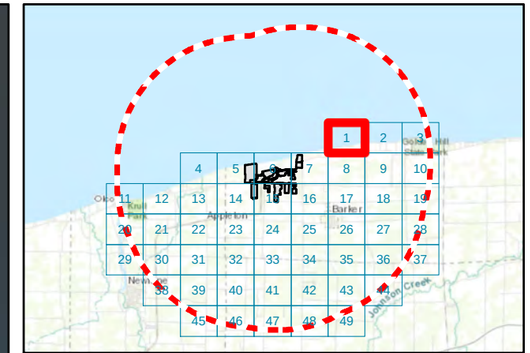

Legend

- 5-mile Study Area
- Municipal Boundary

USDA NASS Croplands (2021)

- Background
- Corn
- Soybeans
- Winter Wheat
- Alfalfa
- Other Hay/Non Alfalfa
- Onions
- Cucumbers
- Clover/Wildflowers
- Fallow/Idle Cropland
- Apples
- Grapes
- Christmas Trees
- Open Water
- Developed/Open Space
- Developed/Low Intensity
- Developed/Med Intensity
- Barren
- Deciduous Forest
- Evergreen Forest
- Mixed Forest
- Grassland/Pasture
- Woody Wetlands
- Herbaceous Wetlands

N

1:7,200

0 — 0.2 Miles

Figure 15-3

USDA NASS Croplands

Map 1 of 49

Somerset Solar
Niagara County, NY
March 2023

TETRA TECH

aes

Source: Aerial Imagery - Esri, 2018; NYS GIS Civil Boundaries, Sept 2021; USDA 2021

NOT FOR CONSTRUCTION

R:\PROJECTS\AES_SOMERSET\SECTION_94C\MAPS\Fig_15_3_USDA_NASS_v3.mxd



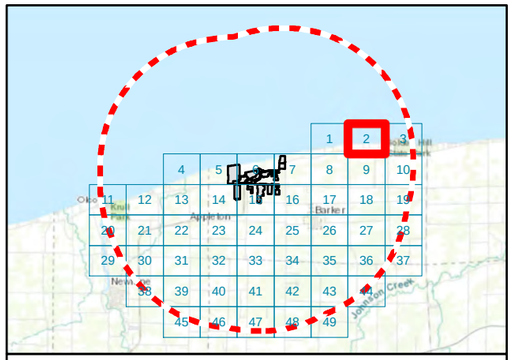

Legend

- 5-mile Study Area
- Municipal Boundary

USDA NASS Croplands (2021)

- Background
- Corn
- Soybeans
- Spring Wheat
- Winter Wheat
- Alfalfa
- Other Hay/Non Alfalfa
- Cucumbers
- Clover/Wildflowers
- Fallow/Idle Cropland
- Cherries
- Apples
- Open Water
- Developed/Open Space
- Developed/Low Intensity
- Developed/Med Intensity
- Barren
- Deciduous Forest
- Evergreen Forest
- Mixed Forest
- Grassland/Pasture
- Woody Wetlands
- Herbaceous Wetlands

1:7,200

0 — 0.2 Miles

Figure 15-3

USDA NASS Croplands

Map 2 of 49

Somerset Solar
Niagara County, NY
March 2023

TETRA TECH

aes

Source: Aerial Imagery - Esri, 2018; NYS GIS Civil Boundaries, Sept 2021; USDA 2021

NOT FOR CONSTRUCTION

R:\PROJECTS\AES_SOMERSET\SECTION_94C\MAPS\Fig_15_3_USDA_NASS_v3.mxd



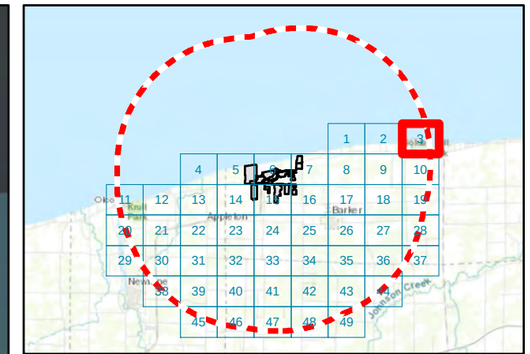

Legend

- 5-mile Study Area
- Municipal Boundary

USDA NASS Croplands (2021)

- Background
- Corn
- Soybeans
- Winter Wheat
- Alfalfa
- Other Hay/Non Alfalfa
- Clover/Wildflowers
- Apples
- Open Water
- Developed/Open Space
- Developed/Low Intensity
- Developed/Med Intensity
- Developed/High Intensity
- Deciduous Forest
- Evergreen Forest
- Mixed Forest
- Shrubland
- Grassland/Pasture
- Woody Wetlands
- Herbaceous Wetlands
- Dbl Crop Triticale/Corn

N

1:7,200

0 Miles 0.2

Figure 15-3

USDA NASS Croplands

Map 3 of 49

Somerset Solar
Niagara County, NY
March 2023

TETRA TECH

aes

Source: Aerial Imagery - Esri, 2018; NYS GIS Civil Boundaries, Sept 2021; USDA 2021

NOT FOR CONSTRUCTION

R:\PROJECTS\AES_SOMERSET\SECTION_94C\MAPS\Fig_15_3_USDA_NASS_v3.mxd

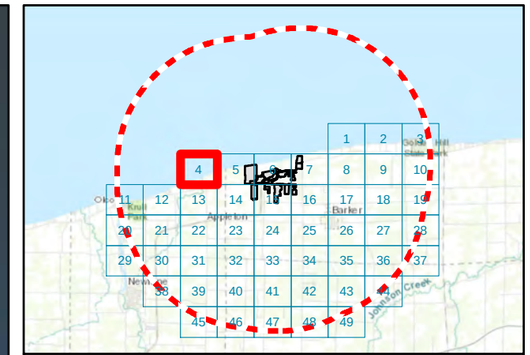

Legend

- 5-mile Study Area
- Municipal Boundary

USDA NASS Croplands (2021)

- Background
- Corn
- Soybeans
- Winter Wheat
- Oats
- Alfalfa
- Other Hay/Non Alfalfa
- Dry Beans
- Fallow/Idle Cropland
- Cherries
- Peaches
- Apples
- Grapes
- Open Water
- Developed/Open Space
- Developed/Low Intensity
- Developed/Med Intensity
- Deciduous Forest
- Mixed Forest
- Grassland/Pasture
- Woody Wetlands
- Herbaceous Wetlands

1:7,200

0 0.2 Miles

Figure 15-3

USDA NASS Croplands

Map 4 of 49

Somerset Solar
Niagara County, NY
March 2023

TETRA TECH

Source: Aerial Imagery - Esri, 2018; NYS GIS Civil Boundaries, Sept 2021; USDA 2021

NOT FOR CONSTRUCTION

R:\PROJECTS\AES_SOMERSET\SECTION_94C\MAPS\Fig_15_3_USDA_NASS_v3.mxd

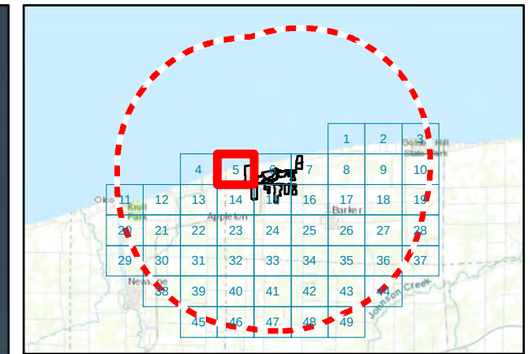

Legend

- Facility Site
- 5-mile Study Area
- Municipal Boundary

USDA NASS Croplands (2021)

- Background
- Corn
- Soybeans
- Winter Wheat
- Rye
- Oats
- Alfalfa
- Other Hay/Non Alfalfa
- Dry Beans
- Fallow/Idle Cropland
- Cherries
- Peaches
- Apples
- Grapes
- Open Water
- Developed/Open Space
- Developed/Low Intensity
- Developed/Med Intensity
- Developed/High Intensity
- Barren
- Deciduous Forest
- Evergreen Forest
- Mixed Forest
- Shrubland
- Grassland/Pasture
- Woody Wetlands
- Herbaceous Wetlands

N

1:7,200

0 — 0.2 Miles

Figure 15-3

USDA NASS Croplands

Map 5 of 49

Somerset Solar
Niagara County, NY
March 2023

TETRA TECH

aes

Source: Aerial Imagery - Esri, 2018; NYS GIS Civil Boundaries, Sept 2021; USDA 2021

NOT FOR CONSTRUCTION

R:\PROJECTS\AES_SOMERSET\SECTION_94C\MAPS\Fig_15_3_USDA_NASS_v3.mxd

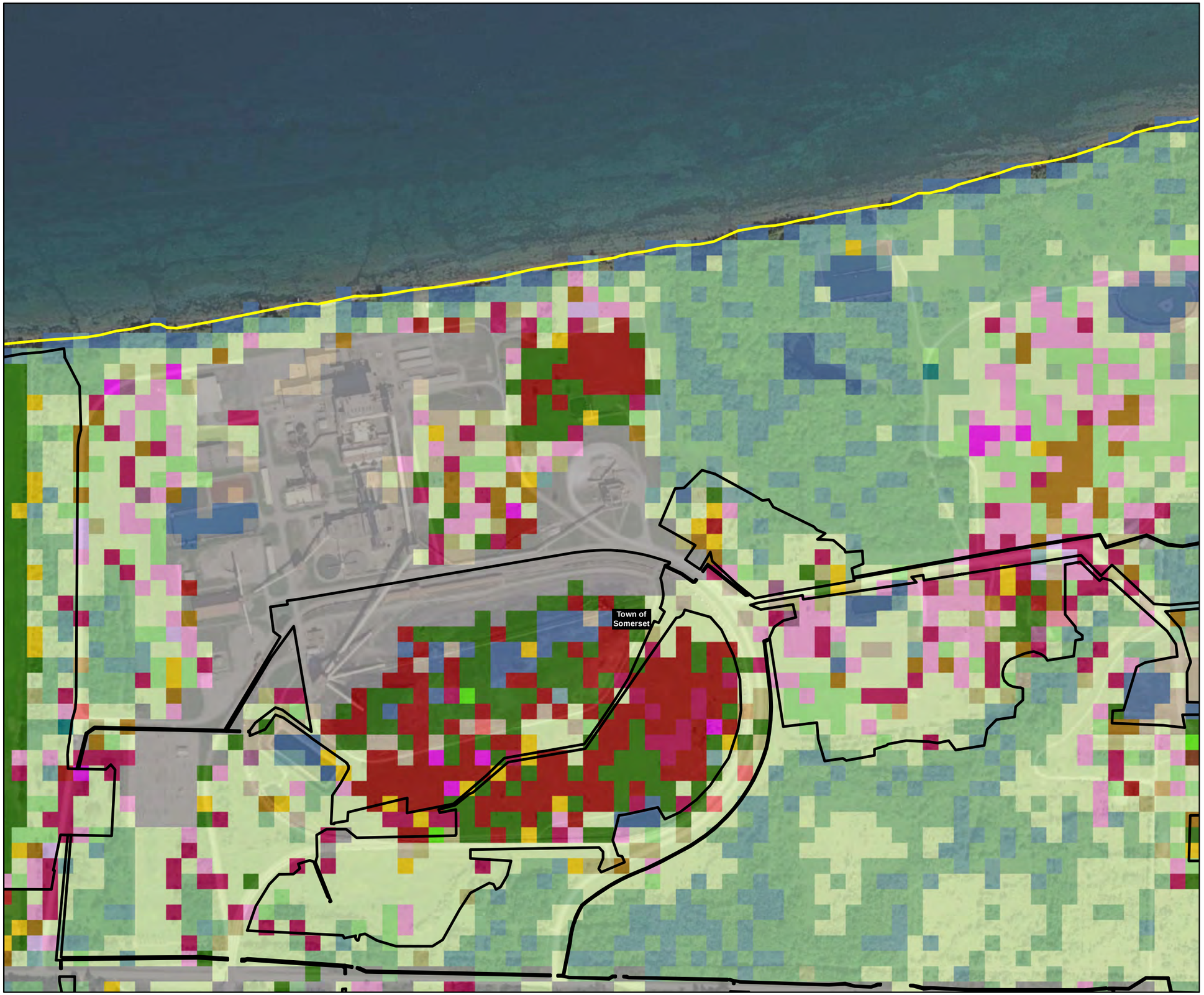

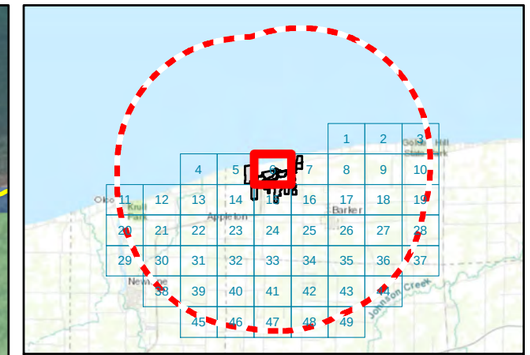

Legend

- Facility Site
- 5-mile Study Area
- Municipal Boundary

USDA NASS Croplands (2021)

Background	Christmas Trees
Corn	Open Water
Soybeans	Developed/Open Space
Spring Wheat	Developed/Low Intensity
Winter Wheat	Developed/Med Intensity
Oats	Developed/High Intensity
Alfalfa	Barren
Other Hay/Non Alfalfa	Deciduous Forest
Dry Beans	Evergreen Forest
Potatoes	Mixed Forest
Peas	Shrubland
Clover/Wildflowers	Grassland/Pasture
Fallow/Idle Cropland	Woody Wetlands
Cherries	Herbaceous Wetlands
Peaches	Triticale
Apples	Peppers

N

1:7,200

0 — 0.2 Miles

Figure 15-3

USDA NASS Croplands

Map 6 of 49

Somerset Solar
Niagara County, NY
March 2023

TETRA TECH

aes

Source: Aerial Imagery - Esri, 2018; NYS GIS Civil Boundaries, Sept 2021; USDA 2021

NOT FOR CONSTRUCTION

R:\PROJECTS\AES_SOMERSET\SECTION_94C\MAPS\Fig_15_3_USDA_NASS_v3.mxd

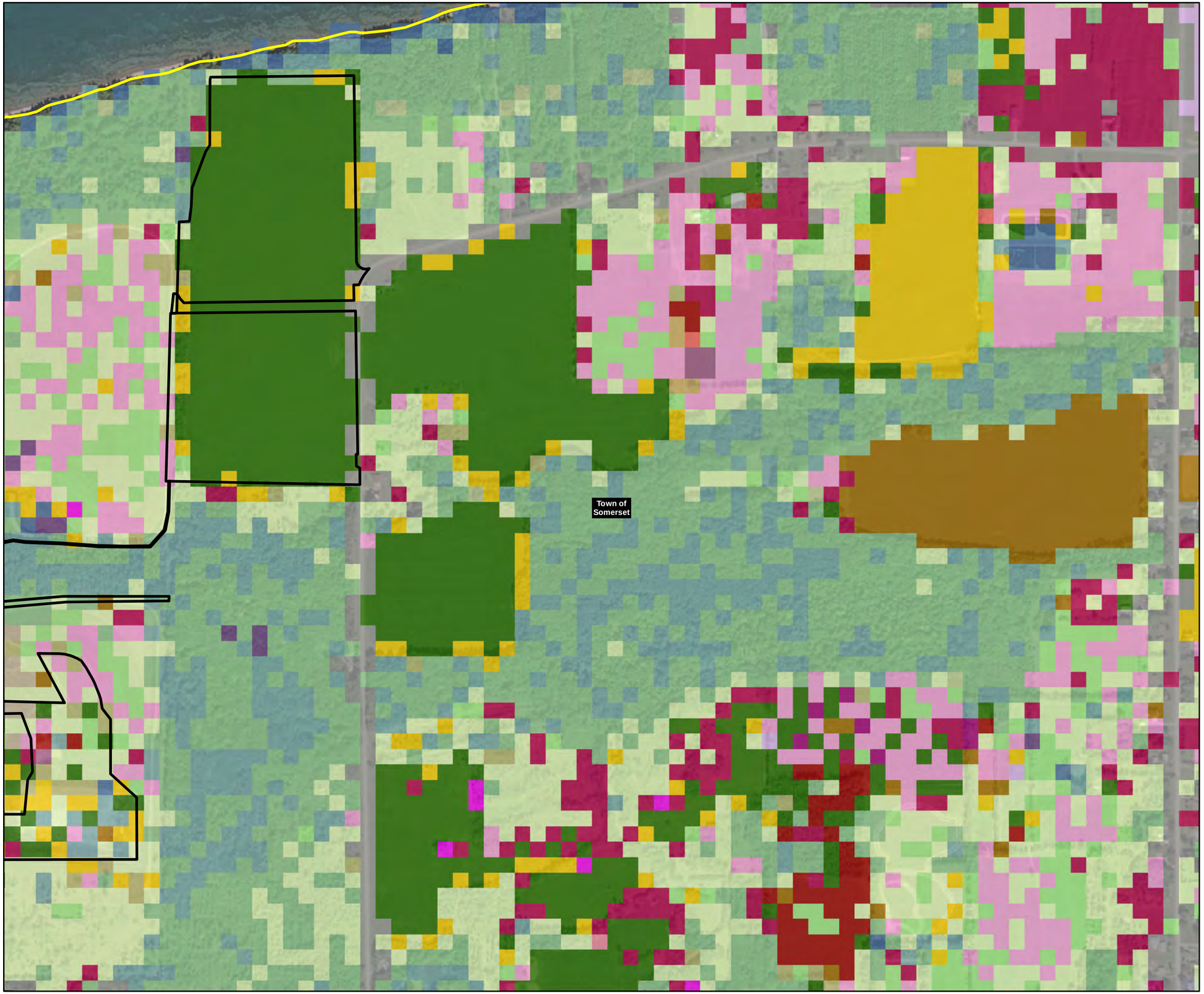

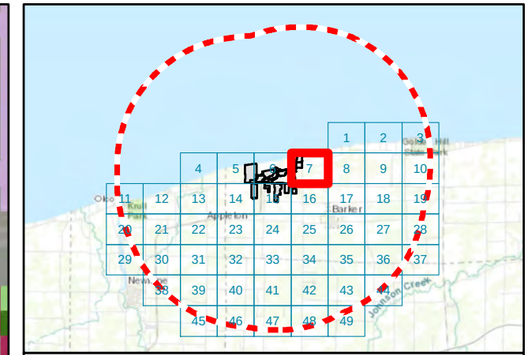

Legend

- Facility Site
- 5-mile Study Area
- Municipal Boundary

USDA NASS Croplands (2021)

- Background
- Corn
- Soybeans
- Spring Wheat
- Winter Wheat
- Rye
- Oats
- Alfalfa
- Other Hay/Non Alfalfa
- Dry Beans
- Potatoes
- Peas
- Clover/Wildflowers
- Fallow/Idle Cropland
- Cherries
- Peaches
- Apples
- Grapes
- Open Water
- Developed/Open Space
- Developed/Low Intensity
- Developed/Med Intensity
- Developed/High Intensity
- Barren
- Deciduous Forest
- Evergreen Forest
- Mixed Forest
- Shrubland
- Grassland/Pasture
- Woody Wetlands
- Herbaceous Wetlands
- Greens
- Squash

N

1:7,200

0 0.2 Miles

Figure 15-3

USDA NASS Croplands

Map 7 of 49

Somerset Solar
Niagara County, NY
March 2023

TETRA TECH

aes

Source: Aerial Imagery - Esri, 2018; NYS GIS Civil Boundaries, Sept 2021; USDA 2021

NOT FOR CONSTRUCTION

R:\PROJECTS\AES_SOMERSET\SECTION_94C\MAPS\Fig_15_3_USDA_NASS_v3.mxd



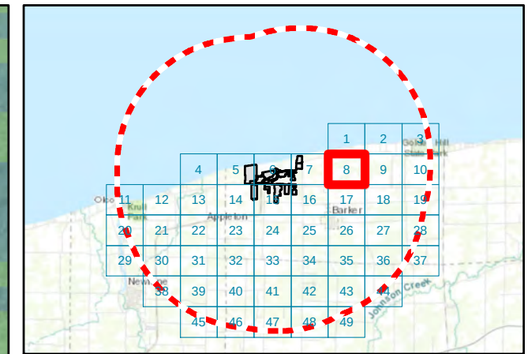

Legend

- 5-mile Study Area
- Municipal Boundary

USDA NASS Croplands (2021)

- Corn
- Soybeans
- Spring Wheat
- Winter Wheat
- Rye
- Oats
- Alfalfa
- Other Hay/Non Alfalfa
- Dry Beans
- Peas
- Clover/Wildflowers
- Fallow/Idle Cropland
- Apples
- Grapes
- Open Water
- Developed/Open Space
- Developed/Low Intensity
- Developed/Med Intensity
- Deciduous Forest
- Evergreen Forest
- Mixed Forest
- Shrubland
- Grassland/Pasture
- Woody Wetlands
- Herbaceous Wetlands
- Triticale

1:7,200

0 — 0.2 Miles

Figure 15-3

USDA NASS Croplands

Map 8 of 49

Somerset Solar
Niagara County, NY
March 2023

TETRA TECH

aes

Source: Aerial Imagery - Esri, 2018; NYS GIS Civil Boundaries, Sept 2021; USDA 2021

NOT FOR CONSTRUCTION

R:\PROJECTS\AES_SOMERSET\SECTION_94C\MAPS\Fig_15_3_USDA_NASS_v3.mxd

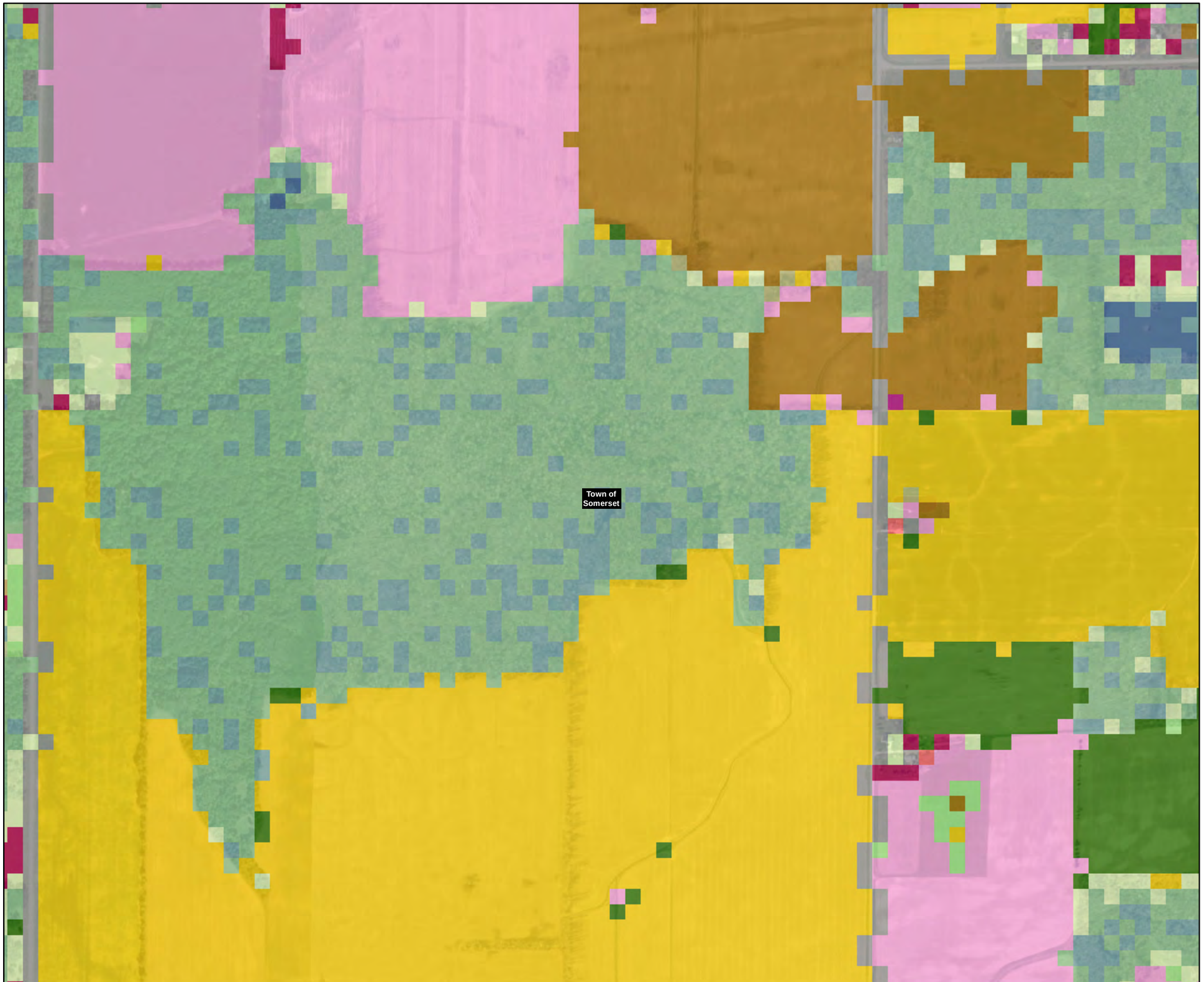

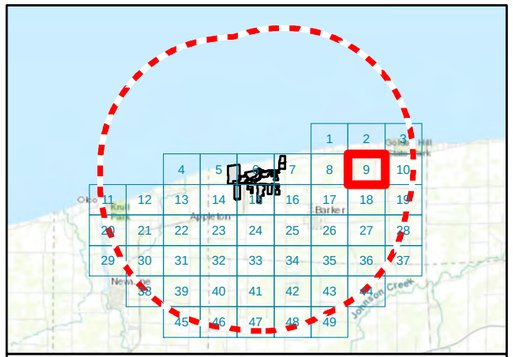

Legend

- 5-mile Study Area
- Municipal Boundary

USDA NASS Croplands (2021)

- Corn
- Soybeans
- Spring Wheat
- Winter Wheat
- Rye
- Alfalfa
- Other Hay/Non Alfalfa
- Cucumbers
- Fallow/Idle Cropland
- Apples
- Open Water
- Developed/Open Space
- Developed/Low Intensity
- Developed/Med Intensity
- Deciduous Forest
- Evergreen Forest
- Mixed Forest
- Shrubland
- Grassland/Pasture
- Woody Wetlands
- Herbaceous Wetlands

N

1:7,200

0 0.2 Miles

Figure 15-3

USDA NASS Croplands

Map 9 of 49

Somerset Solar
Niagara County, NY
March 2023

TETRA TECH

aes

Source: Aerial Imagery - Esri, 2018; NYS GIS Civil Boundaries, Sept 2021; USDA 2021

NOT FOR CONSTRUCTION

R:\PROJECTS\AES_SOMERSET\SECTION_94C\MAPS\Fig_15_3_USDA_NASS_v3.mxd

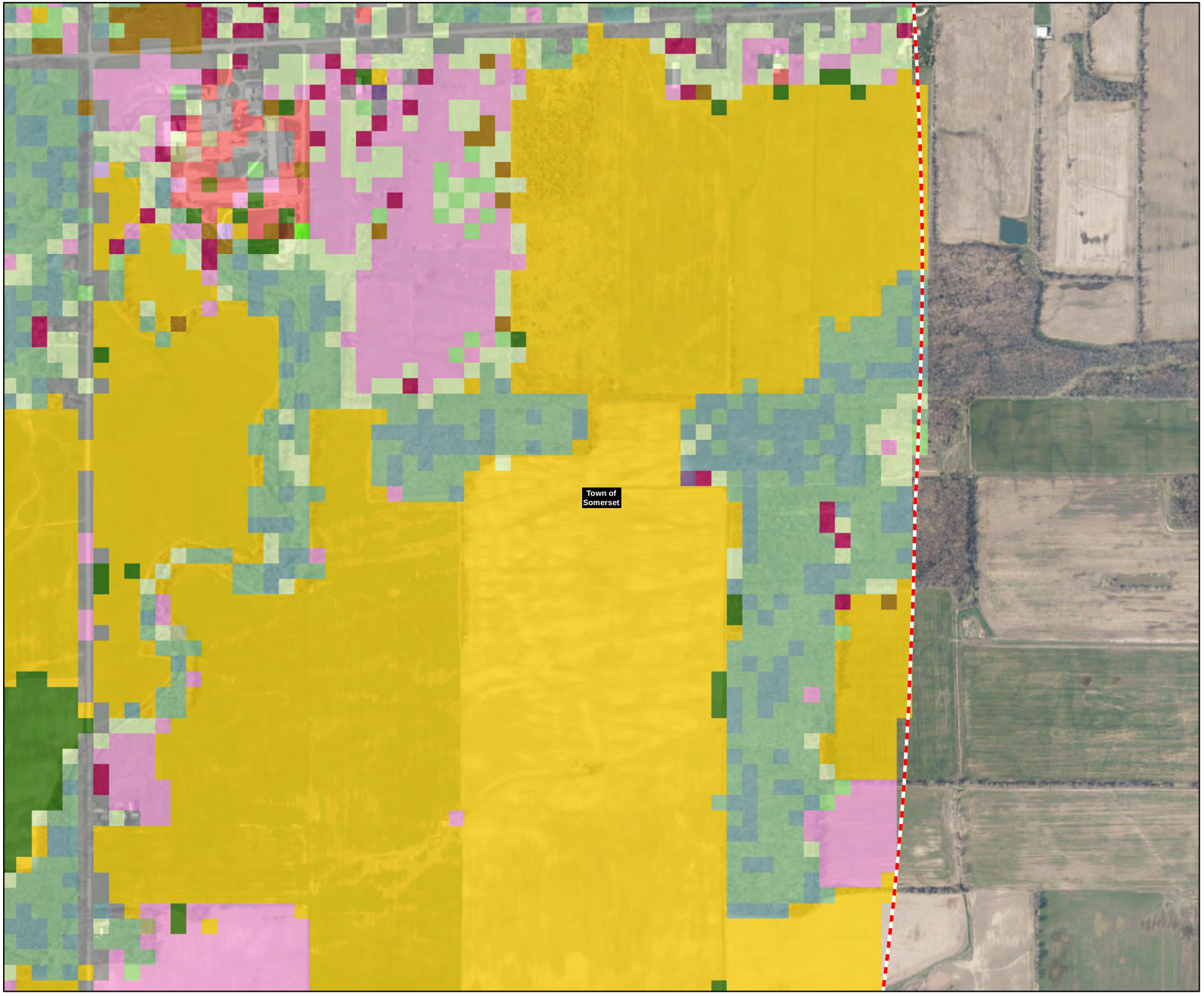

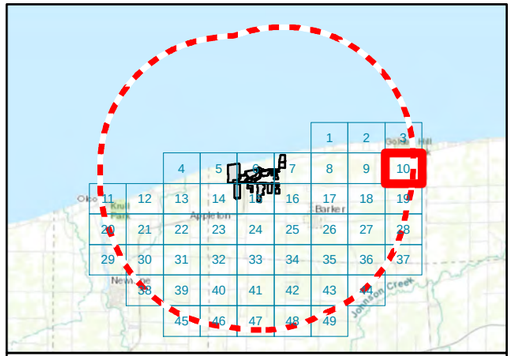

Legend

- 5-mile Study Area
- Municipal Boundary

USDA NASS Croplands (2021)

- Corn
- Soybeans
- Winter Wheat
- Dbl Crop WinWht/Soybeans
- Alfalfa
- Other Hay/Non Alfalfa
- Potatoes
- Cucumbers
- Peas
- Clover/Wildflowers
- Fallow/Idle Cropland
- Apples
- Grapes
- Developed/Open Space
- Developed/Low Intensity
- Developed/Med Intensity
- Developed/High Intensity
- Barren
- Deciduous Forest
- Evergreen Forest
- Mixed Forest
- Shrubland
- Grassland/Pasture
- Woody Wetlands
- Herbaceous Wetlands
- Carrots
- Squash
- Dbl Crop Triticale/Corn
- Cabbage

N

1:7,200

0 0.2 Miles

Figure 15-3

USDA NASS Croplands

Map 10 of 49

Somerset Solar
Niagara County, NY
March 2023

TETRA TECH

aes

Source: Aerial Imagery - Esri, 2018; NYS GIS Civil Boundaries, Sept 2021; USDA 2021

NOT FOR CONSTRUCTION

R:\PROJECTS\AES_SOMERSET\SECTION_94C\MAPS\Fig_15_3_USDA_NASS_v3.mxd

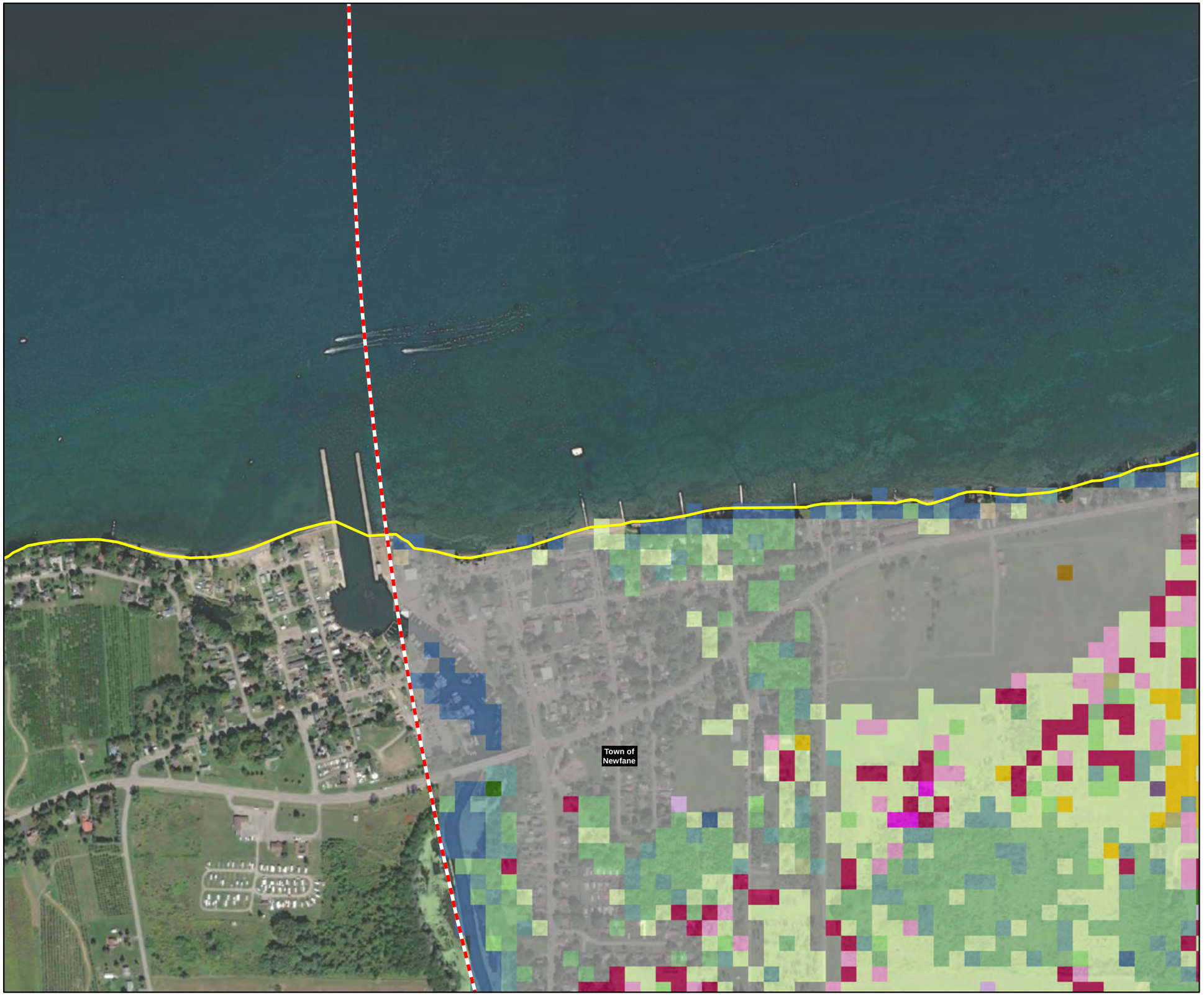

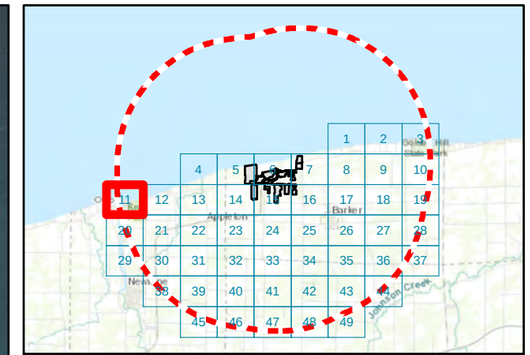

Legend

- 5-mile Study Area
- Municipal Boundary

USDA NASS Croplands (2021)

Background	Developed/Open Space
Corn	Developed/Low Intensity
Soybeans	Developed/Med Intensity
Winter Wheat	Developed/High Intensity
Alfalfa	Barren
Other Hay/Non Alfalfa	Deciduous Forest
Clover/Wildflowers	Evergreen Forest
Fallow/Idle Cropland	Mixed Forest
Cherries	Shrubland
Apples	Grassland/Pasture
Grapes	Woody Wetlands
Open Water	Herbaceous Wetlands

1:7,200

0 — 0.2 Miles

Figure 15-3

USDA NASS Croplands

Map 11 of 49

Somerset Solar
Niagara County, NY
March 2023

TETRA TECH

aes

Source: Aerial Imagery - Esri, 2018; NYS GIS Civil Boundaries, Sept 2021; USDA 2021

NOT FOR CONSTRUCTION

R:\PROJECTS\AES_SOMERSET\SECTION_94C\MAPS\Fig_15_3_USDA_NASS_v3.mxd

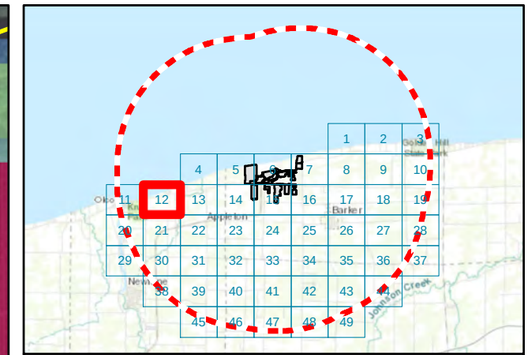

Legend

- 5-mile Study Area
- Municipal Boundary

USDA NASS Croplands (2021)

- Background
- Corn
- Soybeans
- Spring Wheat
- Winter Wheat
- Oats
- Alfalfa
- Other Hay/Non Alfalfa
- Dry Beans
- Clover/Wildflowers
- Fallow/Idle Cropland
- Cherries
- Peaches
- Apples
- Grapes
- Open Water
- Developed/Open Space
- Developed/Low Intensity
- Developed/Med Intensity
- Barren
- Deciduous Forest
- Evergreen Forest
- Mixed Forest
- Grassland/Pasture
- Woody Wetlands
- Herbaceous Wetlands
- Greens

N

1:7,200

0 — 0.2 Miles

Figure 15-3

USDA NASS Croplands

Map 12 of 49

Somerset Solar
Niagara County, NY
March 2023

TETRA TECH

aes

Source: Aerial Imagery - Esri, 2018; NYS GIS Civil Boundaries, Sept 2021; USDA 2021

NOT FOR CONSTRUCTION

R:\PROJECTS\AES_SOMERSET\SECTION_94C\MAPS\Fig_15_3_USDA_NASS_v3.mxd

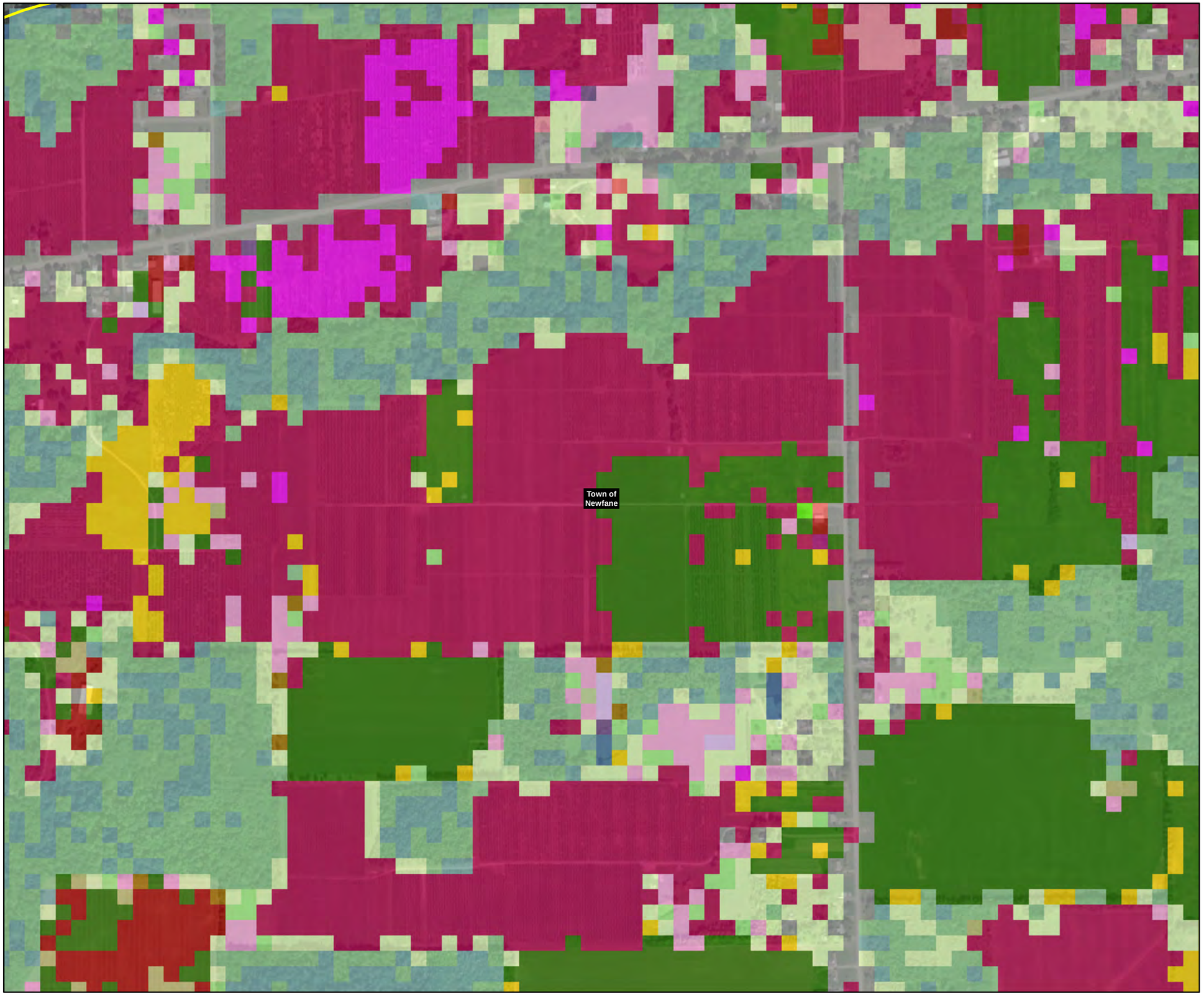

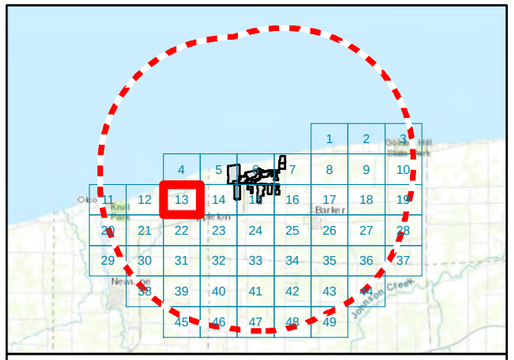

Legend

- 5-mile Study Area
- Municipal Boundary

USDA NASS Croplands (2021)

- Background
- Corn
- Soybeans
- Winter Wheat
- Rye
- Alfalfa
- Other Hay/Non Alfalfa
- Dry Beans
- Peas
- Clover/Wildflowers
- Fallow/Idle Cropland
- Cherries
- Peaches
- Apples
- Grapes
- Open Water
- Developed/Open Space
- Developed/Low Intensity
- Developed/Med Intensity
- Developed/High Intensity
- Deciduous Forest
- Mixed Forest
- Shrubland
- Grassland/Pasture
- Woody Wetlands
- Herbaceous Wetlands
- Peppers
- Squash
- Blueberries

N

1:7,200

0 Miles 0.2

Figure 15-3

USDA NASS Croplands

Map 13 of 49

Somerset Solar
Niagara County, NY
March 2023

TETRA TECH

aes

Source: Aerial Imagery - Esri, 2018; NYS GIS Civil Boundaries, Sept 2021; USDA 2021

NOT FOR CONSTRUCTION

R:\PROJECTS\AES_SOMERSET\SECTION_94C\MAPS\Fig_15_3_USDA_NASS_v3.mxd

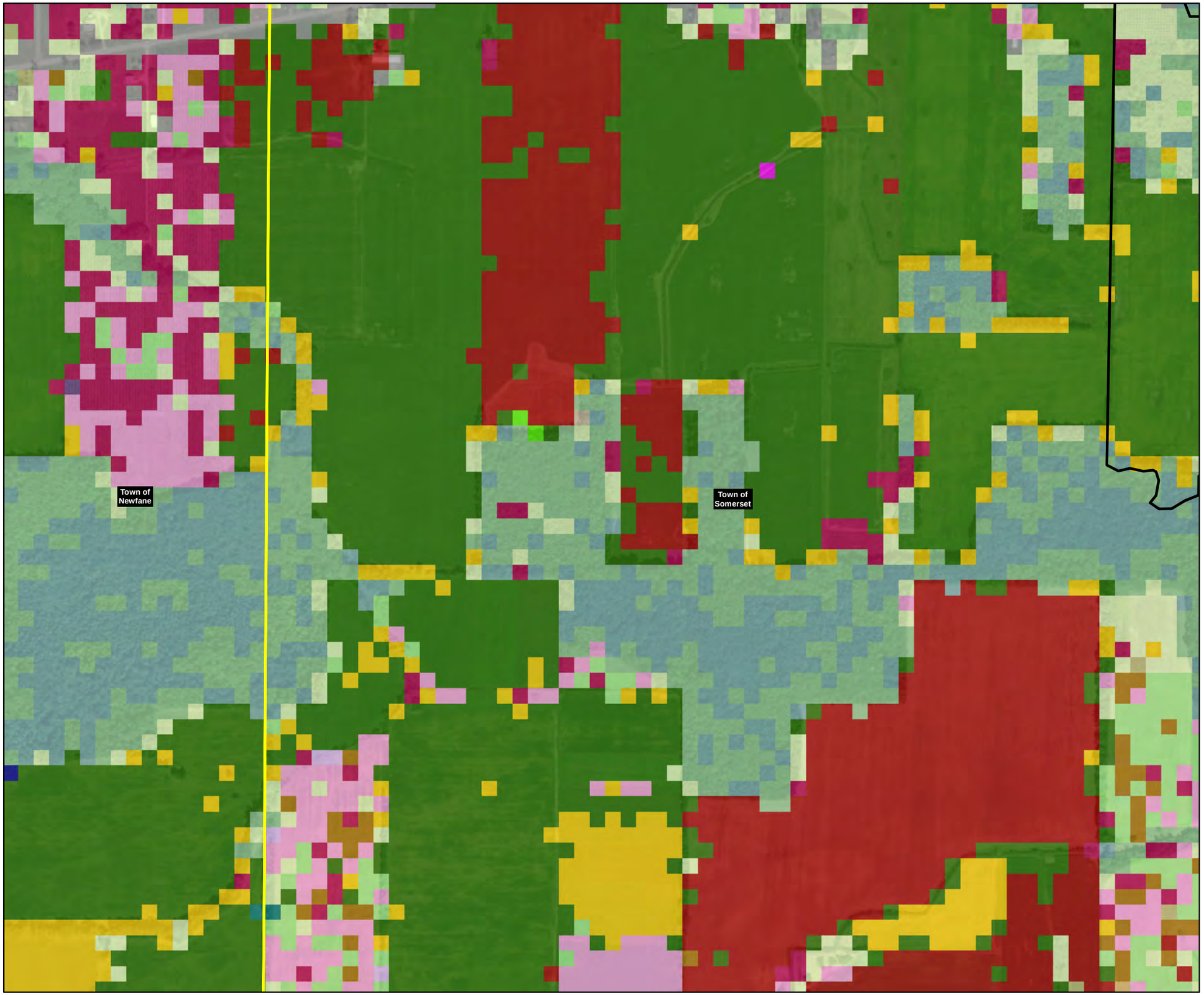

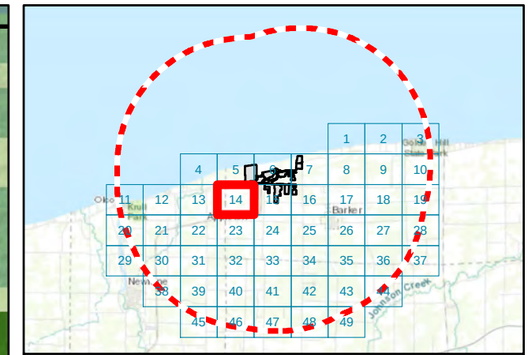

Legend

- Facility Site
- 5-mile Study Area
- Municipal Boundary

USDA NASS Croplands (2021)

- Corn
- Soybeans
- Spring Wheat
- Winter Wheat
- Alfalfa
- Other Hay/Non Alfalfa
- Dry Beans
- Peas
- Clover/Wildflowers
- Fallow/Idle Cropland
- Cherries
- Apples
- Grapes
- Christmas Trees
- Developed/Open Space
- Developed/Low Intensity
- Developed/Med Intensity
- Developed/High Intensity
- Barren
- Deciduous Forest
- Mixed Forest
- Grassland/Pasture
- Woody Wetlands
- Herbaceous Wetlands
- Blueberries

N

1:7,200

0 — 0.2 Miles

Figure 15-3

USDA NASS Croplands

Map 14 of 49

Somerset Solar
Niagara County, NY
March 2023

TETRA TECH

aes

Source: Aerial Imagery - Esri, 2018; NYS GIS Civil Boundaries, Sept 2021; USDA 2021

NOT FOR CONSTRUCTION

R:\PROJECTS\AES_SOMERSET\SECTION_94C\MAPS\Fig_15_3_USDA_NASS_v3.mxd

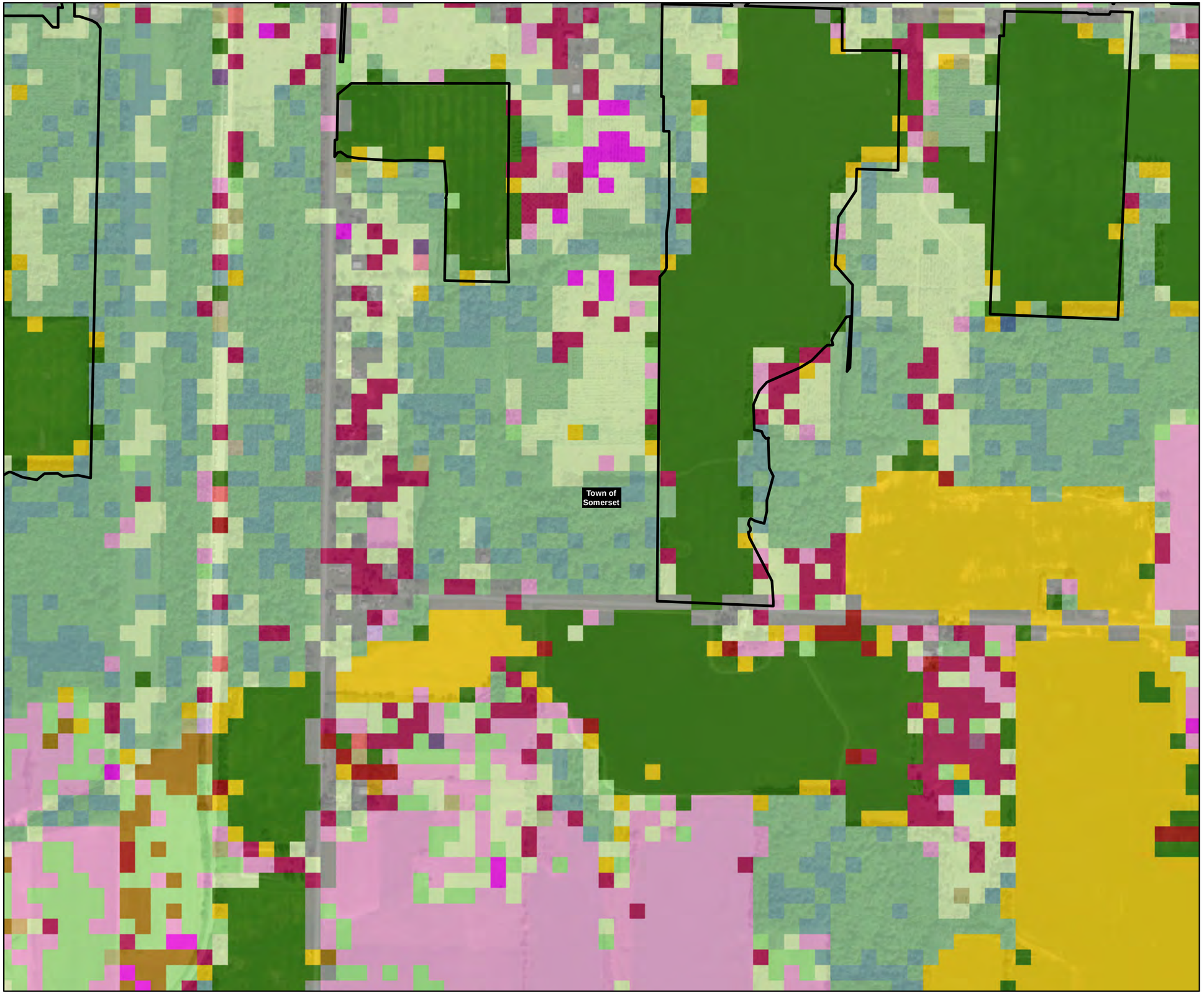

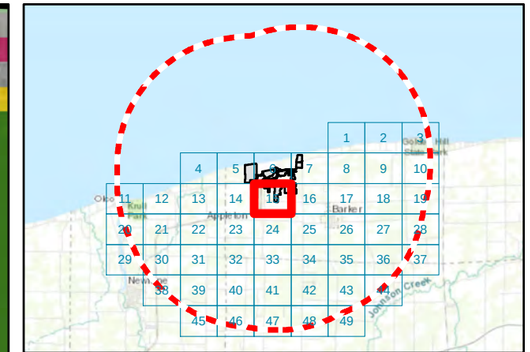

Legend

- Facility Site
- 5-mile Study Area
- Municipal Boundary

USDA NASS Croplands (2021)

- Corn
- Soybeans
- Sweet Corn
- Spring Wheat
- Winter Wheat
- Oats
- Alfalfa
- Other Hay/Non Alfalfa
- Dry Beans
- Clover/Wildflowers
- Fallow/Idle Cropland
- Cherries
- Peaches
- Apples
- Grapes
- Christmas Trees
- Open Water
- Developed/Open Space
- Developed/Low Intensity
- Developed/Med Intensity
- Developed/High Intensity
- Barren
- Deciduous Forest
- Mixed Forest
- Shrubland
- Grassland/Pasture
- Woody Wetlands
- Herbaceous Wetlands
- Peppers
- Squash

N

1:7,200

0 Miles 0.2

Figure 15-3

USDA NASS Croplands

Map 15 of 49

Somerset Solar
Niagara County, NY
March 2023

TETRA TECH

aes

Source: Aerial Imagery - Esri, 2018; NYS GIS Civil Boundaries, Sept 2021; USDA 2021

NOT FOR CONSTRUCTION

R:\PROJECTS\AES_SOMERSET\SECTION_94C\MAPS\Fig_15_3_USDA_NASS_v3.mxd

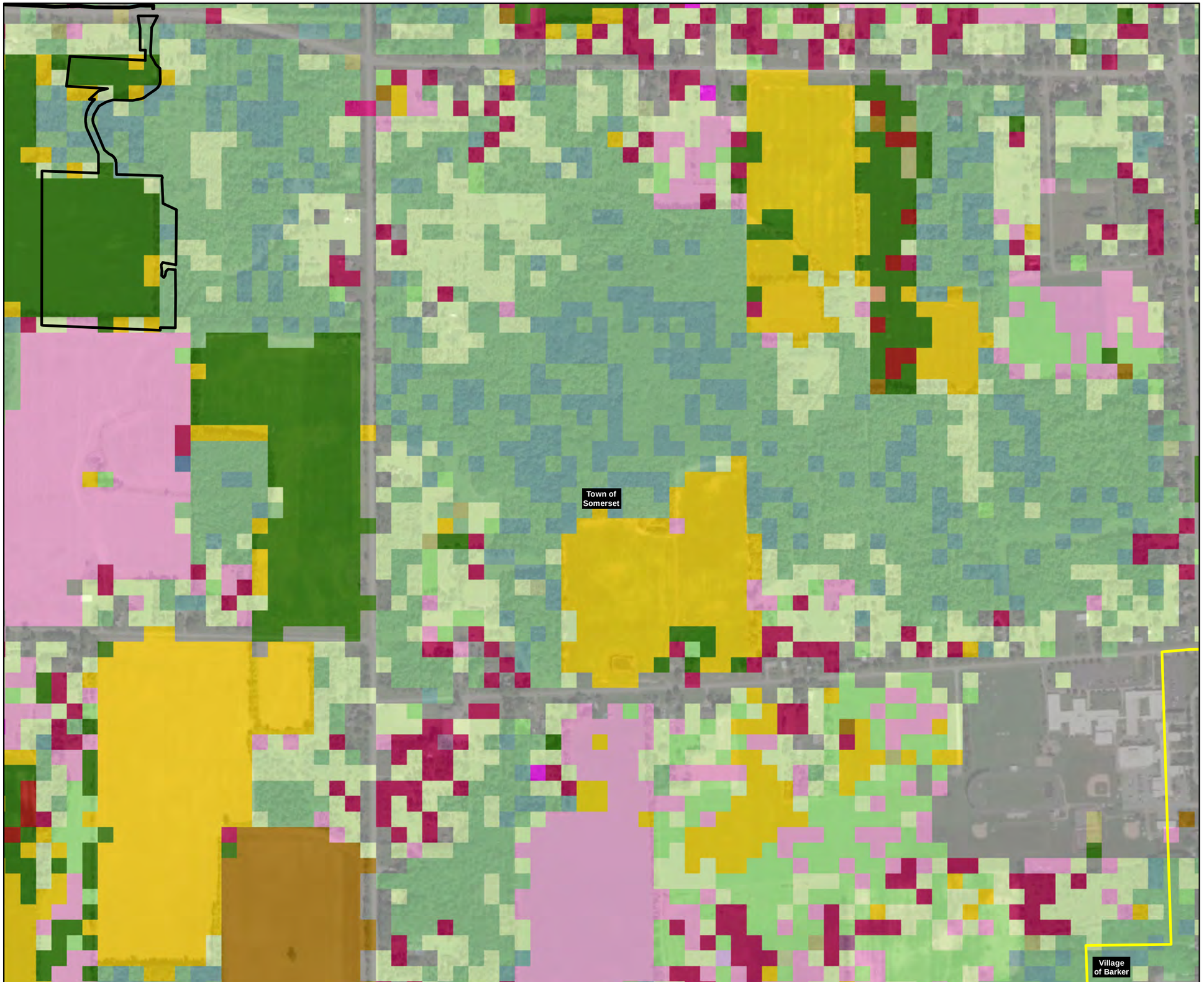

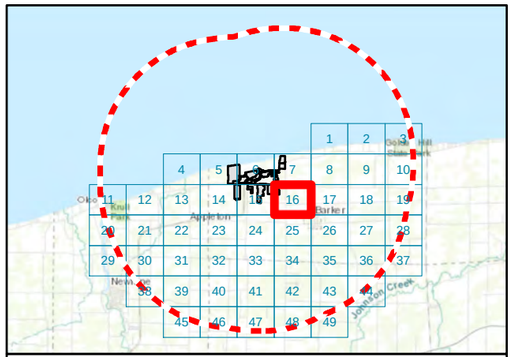

Legend

- Facility Site
- 5-mile Study Area
- Municipal Boundary

USDA NASS Croplands (2021)

- Corn
- Soybeans
- Barley
- Winter Wheat
- Oats
- Alfalfa
- Other Hay/Non Alfalfa
- Dry Beans
- Tomatoes
- Clover/Wildflowers
- Fallow/Idle Cropland
- Cherries
- Apples
- Open Water
- Developed/Open Space
- Developed/Low Intensity
- Developed/Med Intensity
- Developed/High Intensity
- Deciduous Forest
- Evergreen Forest
- Mixed Forest
- Shrubland
- Grassland/Pasture
- Woody Wetlands
- Herbaceous Wetlands

N

1:7,200

0 — 0.2 Miles

Figure 15-3

USDA NASS Croplands

Map 16 of 49

Somerset Solar
Niagara County, NY
March 2023

TETRA TECH

aes

Source: Aerial Imagery - Esri, 2018; NYS GIS Civil Boundaries, Sept 2021; USDA 2021

NOT FOR CONSTRUCTION

R:\PROJECTS\AES_SOMERSET\SECTION_94C\MAPS\Fig_15_3_USDA_NASS_v3.mxd

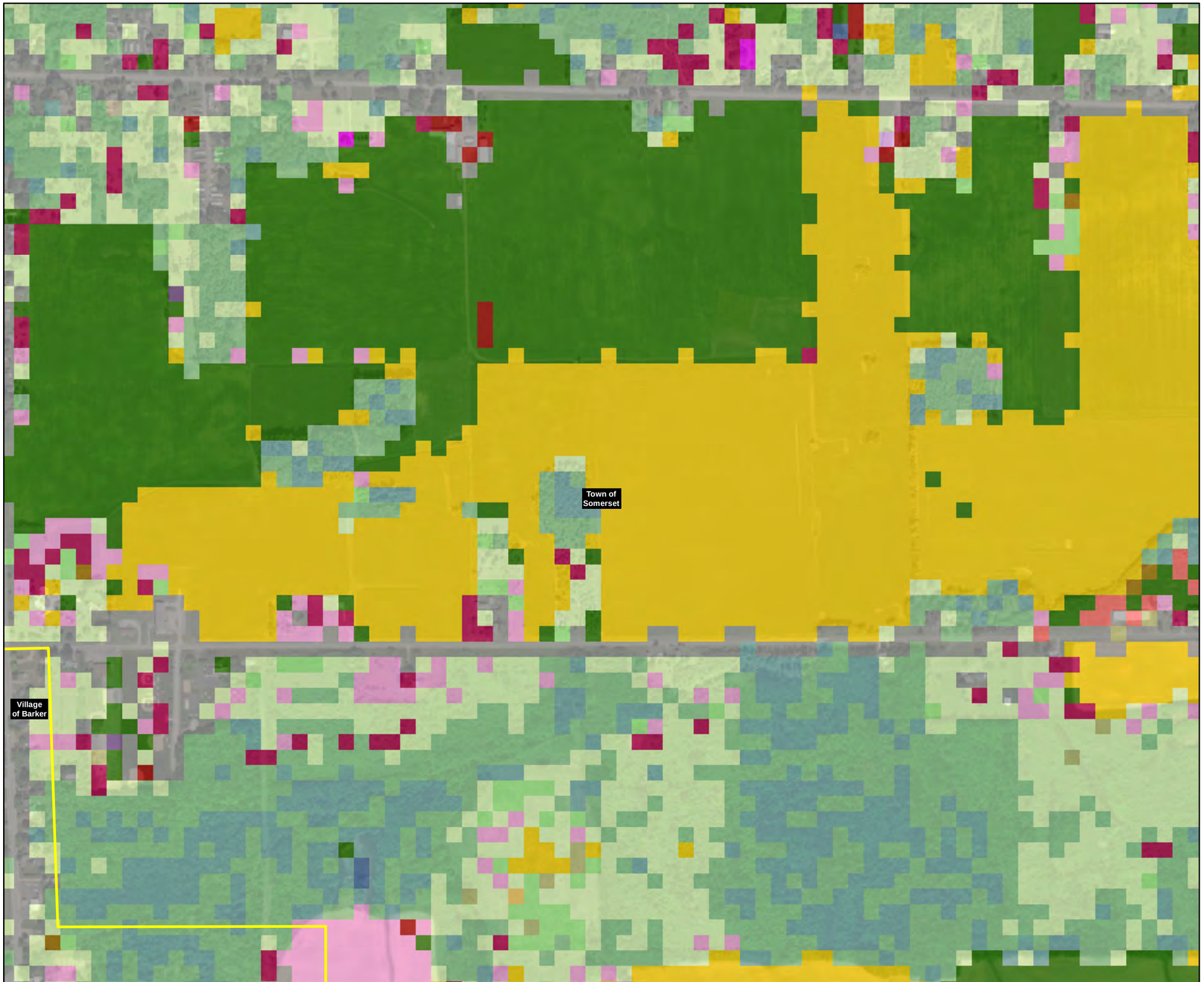

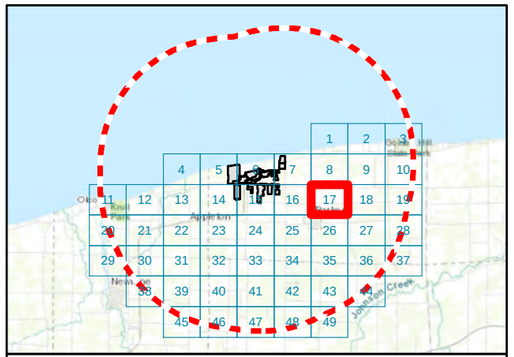

Legend

- 5-mile Study Area
- Municipal Boundary

USDA NASS Croplands (2021)

- Corn
- Soybeans
- Winter Wheat
- Alfalfa
- Other Hay/Non Alfalfa
- Dry Beans
- Onions
- Cucumbers
- Clover/Wildflowers
- Fallow/Idle Cropland
- Cherries
- Apples
- Grapes
- Open Water
- Developed/Open Space
- Developed/Low Intensity
- Developed/Med Intensity
- Developed/High Intensity
- Barren
- Deciduous Forest
- Mixed Forest
- Grassland/Pasture
- Woody Wetlands
- Herbaceous Wetlands

N

1:7,200

0 Miles 0.2

Figure 15-3

USDA NASS Croplands

Map 17 of 49

Somerset Solar
Niagara County, NY
March 2023

TETRA TECH

aes

Source: Aerial Imagery - Esri, 2018; NYS GIS Civil Boundaries, Sept 2021; USDA 2021

NOT FOR CONSTRUCTION

R:\PROJECTS\AES_SOMERSET\SECTION_94C\MAPS\Fig_15_3_USDA_NASS_v3.mxd

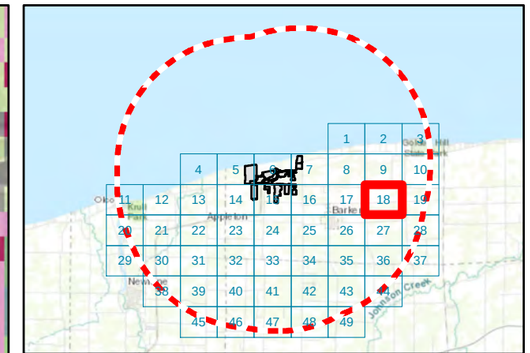

Legend

- 5-mile Study Area
- Municipal Boundary

USDA NASS Croplands (2021)

- Corn
- Soybeans
- Winter Wheat
- Oats
- Speltz
- Alfalfa
- Other Hay/Non Alfalfa
- Cucumbers
- Sod/Grass Seed
- Fallow/Idle Cropland
- Apples
- Christmas Trees
- Developed/Open Space
- Developed/Low Intensity
- Developed/Med Intensity
- Developed/High Intensity
- Deciduous Forest
- Evergreen Forest
- Mixed Forest
- Grassland/Pasture
- Woody Wetlands
- Herbaceous Wetlands

N

1:7,200

0 0.2 Miles

Figure 15-3

USDA NASS Croplands

Map 18 of 49

Somerset Solar
Niagara County, NY
March 2023

TETRA TECH

aes

Source: Aerial Imagery - Esri, 2018; NYS GIS Civil Boundaries, Sept 2021; USDA 2021

NOT FOR CONSTRUCTION

R:\PROJECTS\AES_SOMERSET\SECTION_94C\MAPS\Fig_15_3_USDA_NASS_v3.mxd

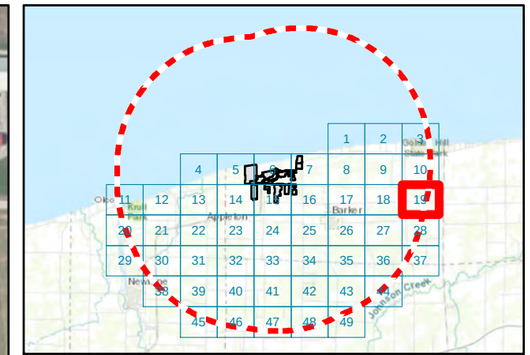

Legend

- 5-mile Study Area
- Municipal Boundary

USDA NASS Croplands (2021)

- Corn
- Soybeans
- Winter Wheat
- Alfalfa
- Other Hay/Non Alfalfa
- Cucumbers
- Fallow/Idle Cropland
- Apples
- Open Water
- Developed/Open Space
- Developed/Low Intensity
- Developed/Med Intensity
- Developed/High Intensity
- Barren
- Deciduous Forest
- Evergreen Forest
- Mixed Forest
- Grassland/Pasture
- Woody Wetlands
- Herbaceous Wetlands
- Triticale

N

1:7,200

0 Miles 0.2

Figure 15-3

USDA NASS Croplands

Map 19 of 49

Somerset Solar
Niagara County, NY
March 2023

TETRA TECH

aes

Source: Aerial Imagery - Esri, 2018; NYS GIS Civil Boundaries, Sept 2021; USDA 2021

NOT FOR CONSTRUCTION

R:\PROJECTS\AES_SOMERSET\SECTION_94C\MAPS\Fig_15_3_USDA_NASS_v3.mxd

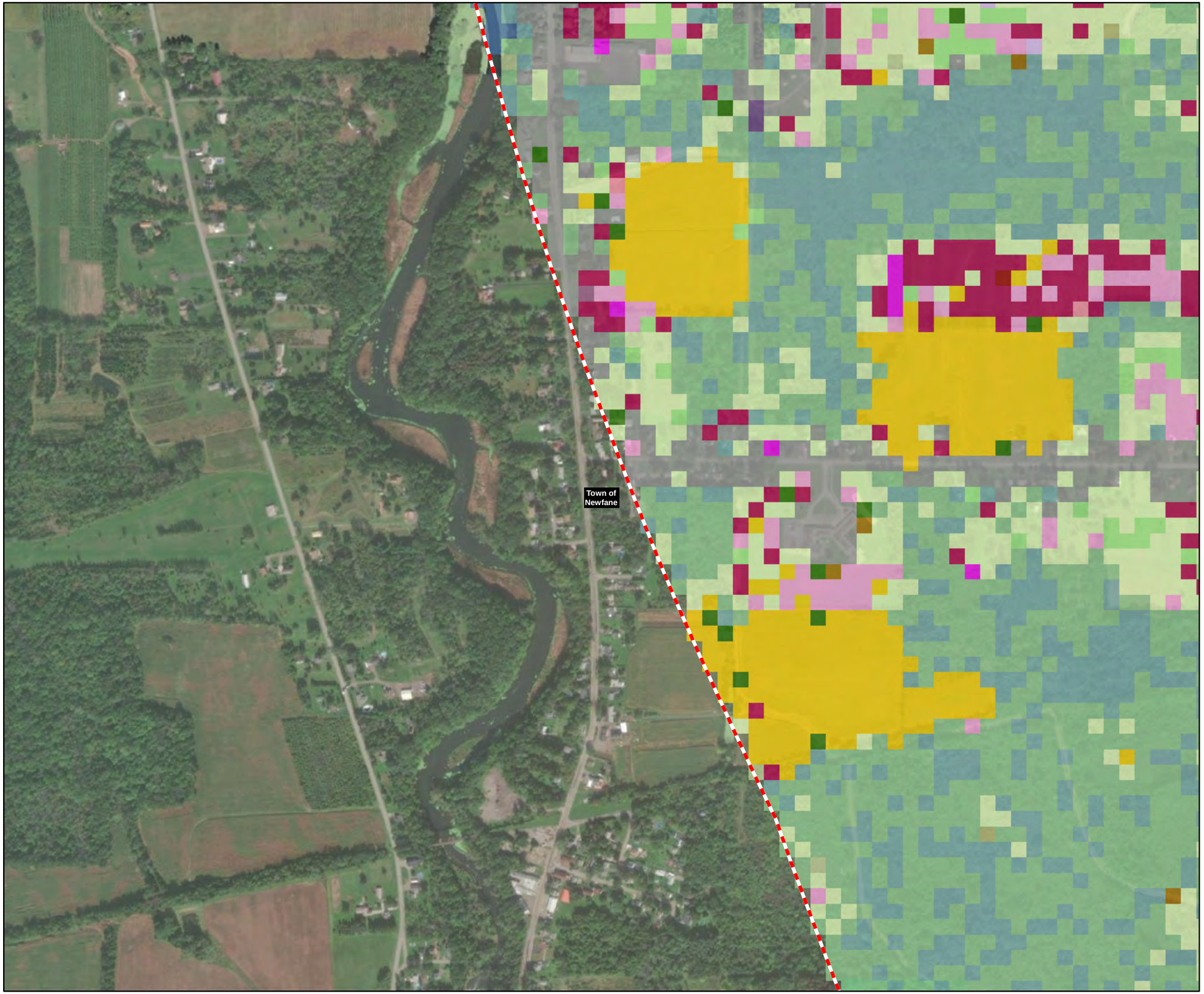

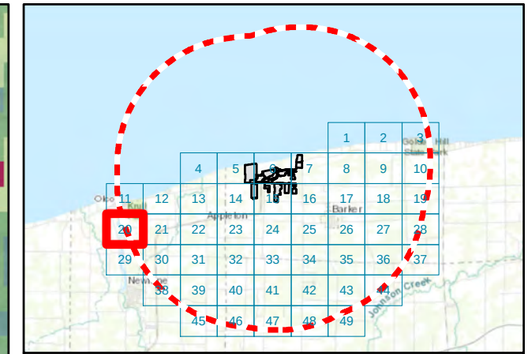

Legend

- 5-mile Study Area
- Municipal Boundary

USDA NASS Croplands (2021)

- Corn
- Soybeans
- Winter Wheat
- Oats
- Alfalfa
- Other Hay/Non Alfalfa
- Dry Beans
- Clover/Wildflowers
- Fallow/Idle Cropland
- Cherries
- Peaches
- Apples
- Grapes
- Open Water
- Developed/Open Space
- Developed/Low Intensity
- Developed/Med Intensity
- Developed/High Intensity
- Deciduous Forest
- Evergreen Forest
- Mixed Forest
- Shrubland
- Grassland/Pasture
- Woody Wetlands
- Herbaceous Wetlands

N

1:7,200

0 — 0.2 Miles

Figure 15-3

USDA NASS Croplands

Map 20 of 49

Somerset Solar
Niagara County, NY
March 2023

TETRA TECH

aes

Source: Aerial Imagery - Esri, 2018; NYS GIS Civil Boundaries, Sept 2021; USDA 2021

NOT FOR CONSTRUCTION

R:\PROJECTS\AES_SOMERSET\SECTION_94C\MAPS\Fig_15_3_USDA_NASS_v3.mxd

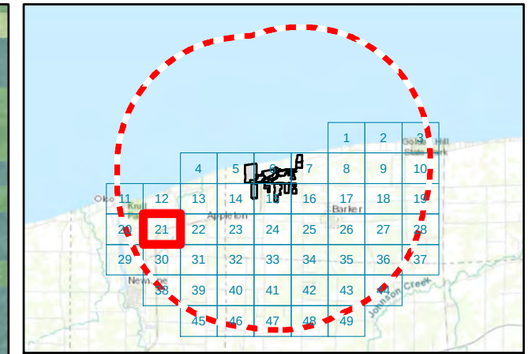

Legend

- 5-mile Study Area
- Municipal Boundary

USDA NASS Croplands (2021)

- Corn
- Soybeans
- Sweet Corn
- Winter Wheat
- Oats
- Speltz
- Alfalfa
- Other Hay/Non Alfalfa
- Dry Beans
- Other Crops
- Cucumbers
- Clover/Wildflowers
- Fallow/Idle Cropland
- Cherries
- Peaches
- Apples
- Grapes
- Christmas Trees
- Open Water
- Developed/Open Space
- Developed/Low Intensity
- Developed/Med Intensity
- Developed/High Intensity
- Barren
- Deciduous Forest
- Evergreen Forest
- Mixed Forest
- Shrubland
- Grassland/Pasture
- Woody Wetlands
- Herbaceous Wetlands
- Triticale
- Plums
- Cabbage

N

1:7,200

0 — 0.2 Miles

Figure 15-3

USDA NASS Croplands

Map 21 of 49

Somerset Solar
Niagara County, NY
March 2023

TETRA TECH

aes

Source: Aerial Imagery - Esri, 2018; NYS GIS Civil Boundaries, Sept 2021; USDA 2021

NOT FOR CONSTRUCTION

R:\PROJECTS\AES_SOMERSET\SECTION_94C\MAPS\Fig_15_3_USDA_NASS_v3.mxd

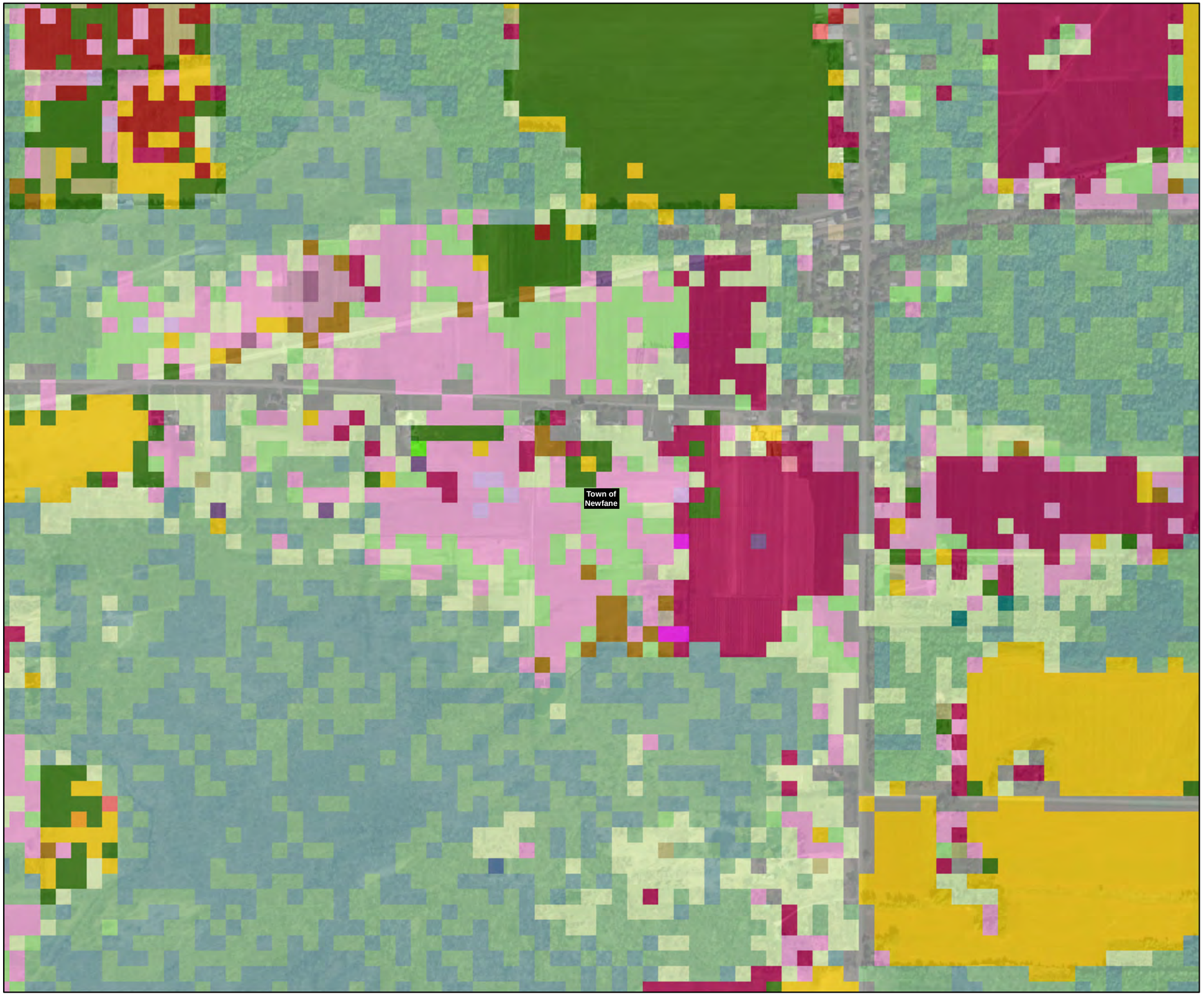

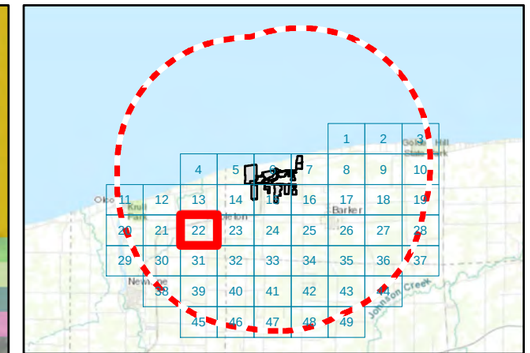

Legend

5-mile Study Area

Municipal Boundary

USDA NASS Croplands (2021)

- Corn
- Sorghum
- Soybeans
- Winter Wheat
- Oats
- Alfalfa
- Other Hay/Non Alfalfa
- Dry Beans
- Peas
- Clover/Wildflowers
- Fallow/Idle Cropland
- Cherries
- Peaches
- Apples
- Grapes
- Christmas Trees
- Open Water
- Developed/Open Space
- Developed/Low Intensity
- Developed/Med Intensity
- Developed/High Intensity
- Barren
- Deciduous Forest
- Evergreen Forest
- Mixed Forest
- Shrubland
- Grassland/Pasture
- Woody Wetlands
- Herbaceous Wetlands
- Triticale
- Cantaloupes
- Peppers

N

1:7,200

0 0.2 Miles

Figure 15-3

USDA NASS Croplands

Map 22 of 49

Somerset Solar
Niagara County, NY
March 2023

TETRA TECH

aes

Source: Aerial Imagery - Esri, 2018; NYS GIS Civil Boundaries, Sept 2021; USDA 2021

NOT FOR CONSTRUCTION

R:\PROJECTS\AES_SOMERSET\SECTION_94C\MAPS\Fig_15_3_USDA_NASS_v3.mxd



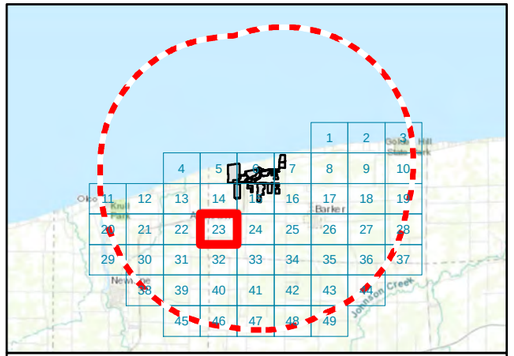

Legend

5-mile Study Area

Municipal Boundary

USDA NASS Croplands (2021)

- Corn
- Soybeans
- Sweet Corn
- Spring Wheat
- Winter Wheat
- Oats
- Alfalfa
- Other Hay/Non Alfalfa
- Dry Beans
- Cucumbers
- Peas
- Clover/Wildflowers
- Fallow/Idle Cropland
- Cherries
- Apples
- Grapes
- Christmas Trees
- Open Water
- Developed/Open Space
- Developed/Low Intensity
- Developed/Med Intensity
- Developed/High Intensity
- Deciduous Forest
- Mixed Forest
- Shrubland
- Grassland/Pasture
- Woody Wetlands
- Herbaceous Wetlands
- Peppers
- Cabbage

N

1:7,200

0 — 0.2 Miles

Figure 15-3

USDA NASS Croplands

Map 23 of 49

Somerset Solar
Niagara County, NY
March 2023

TETRA TECH

aes

Source: Aerial Imagery - Esri, 2018; NYS GIS Civil Boundaries, Sept 2021; USDA 2021

NOT FOR CONSTRUCTION

R:\PROJECTS\AES_SOMERSET\SECTION_94C\MAPS\Fig_15_3_USDA_NASS_v3.mxd

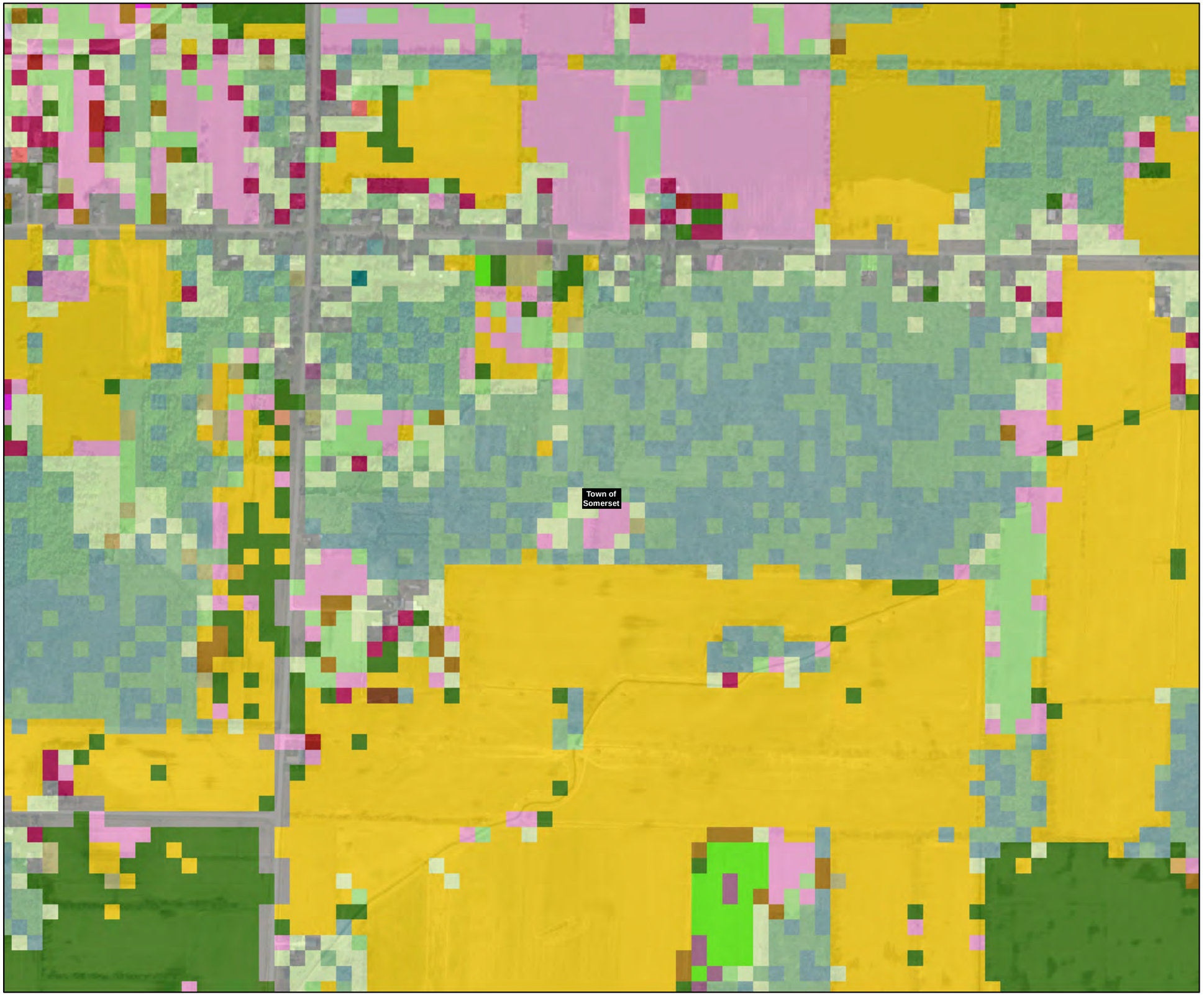

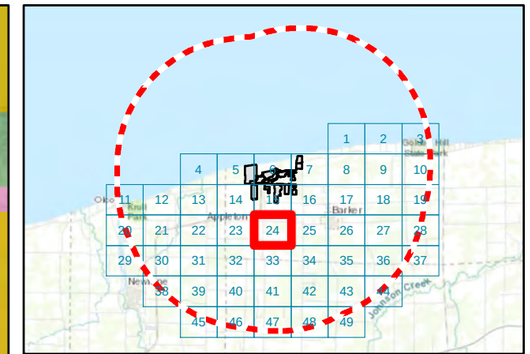

Legend

- 5-mile Study Area
- Municipal Boundary

USDA NASS Croplands (2021)

- Corn
- Soybeans
- Sweet Corn
- Spring Wheat
- Winter Wheat
- Oats
- Alfalfa
- Other Hay/Non Alfalfa
- Dry Beans
- Potatoes
- Onions
- Peas
- Tomatoes
- Clover/Wildflowers
- Fallow/Idle Cropland
- Cherries
- Apples
- Grapes
- Christmas Trees
- Developed/Open Space
- Developed/Low Intensity
- Developed/Med Intensity
- Developed/High Intensity
- Deciduous Forest
- Evergreen Forest
- Mixed Forest
- Grassland/Pasture
- Woody Wetlands
- Herbaceous Wetlands
- Triticale
- Pumpkins
- Cabbage

N

1:7,200

0 — 0.2 Miles

Figure 15-3

USDA NASS Croplands

Map 24 of 49

Somerset Solar
Niagara County, NY
March 2023

TETRA TECH

aes

Source: Aerial Imagery - Esri, 2018; NYS GIS Civil Boundaries, Sept 2021; USDA 2021

NOT FOR CONSTRUCTION

R:\PROJECTS\AES_SOMERSET\SECTION_94C\MAPS\Fig_15_3_USDA_NASS_v3.mxd

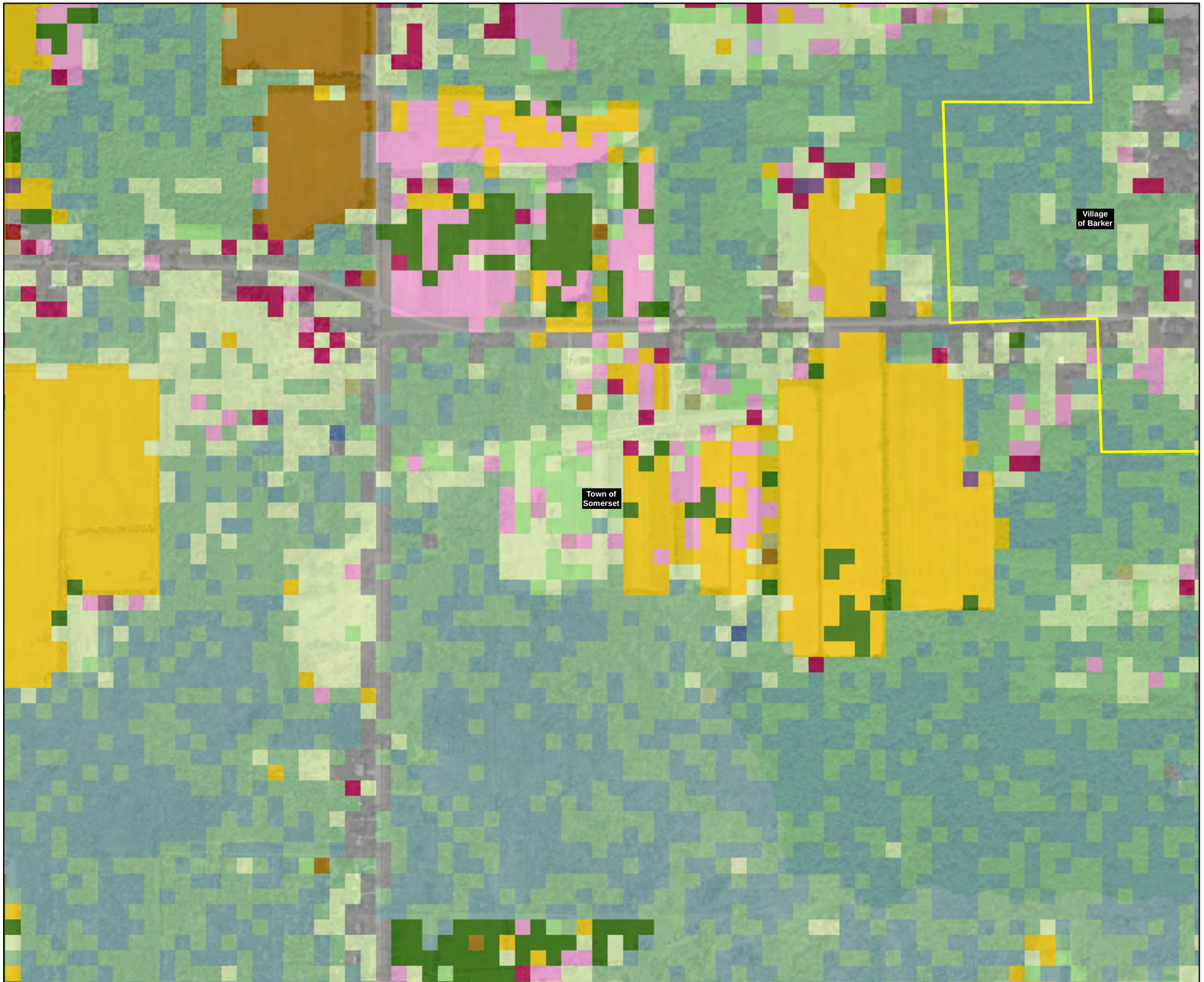

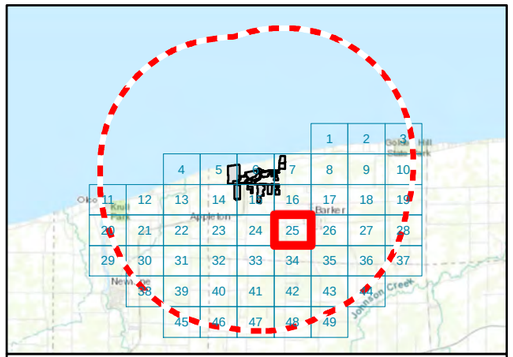

Legend

- 5-mile Study Area
- Municipal Boundary

USDA NASS Croplands (2021)

- Corn
- Soybeans
- Winter Wheat
- Oats
- Alfalfa
- Other Hay/Non Alfalfa
- Dry Beans
- Clover/Wildflowers
- Fallow/Idle Cropland
- Apples
- Grapes
- Open Water
- Developed/Open Space
- Developed/Low Intensity
- Developed/Med Intensity
- Developed/High Intensity
- Barren
- Deciduous Forest
- Evergreen Forest
- Mixed Forest
- Shrubland
- Grassland/Pasture
- Woody Wetlands
- Herbaceous Wetlands
- Triticale

N

1:7,200

0 Miles 0.2

Figure 15-3

USDA NASS Croplands

Map 25 of 49

Somerset Solar
Niagara County, NY
March 2023

TETRA TECH

aes

Source: Aerial Imagery - Esri, 2018; NYS GIS Civil Boundaries, Sept 2021; USDA 2021

NOT FOR CONSTRUCTION

R:\PROJECTS\AES_SOMERSET\SECTION_94C\MAPS\Fig_15_3_USDA_NASS_v3.mxd

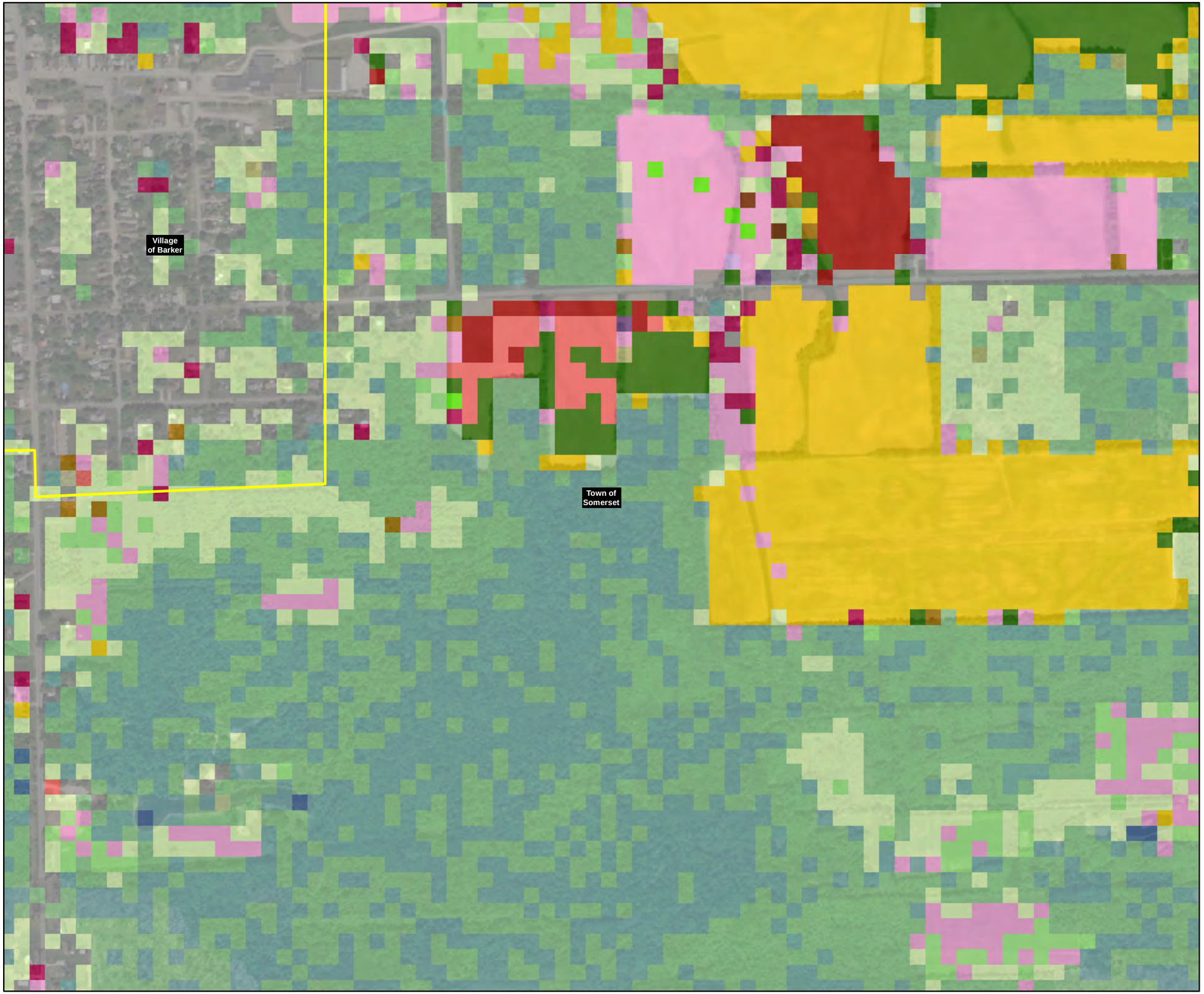

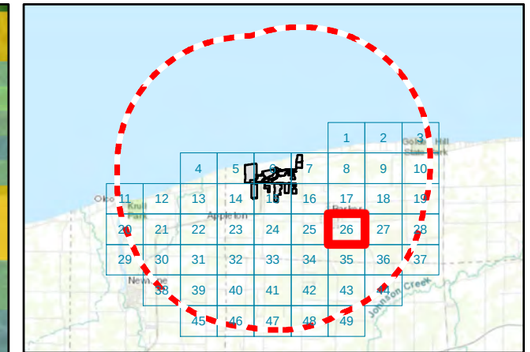

Legend

5-mile Study Area

Municipal Boundary

USDA NASS Croplands (2021)

- Corn
- Soybeans
- Winter Wheat
- Alfalfa
- Other Hay/Non Alfalfa
- Dry Beans
- Potatoes
- Cucumbers
- Peas
- Clover/Wildflowers
- Fallow/Idle Cropland
- Apples
- Grapes
- Open Water
- Developed/Open Space
- Developed/Low Intensity
- Developed/Med Intensity
- Developed/High Intensity
- Barren
- Deciduous Forest
- Evergreen Forest
- Mixed Forest
- Shrubland
- Grassland/Pasture
- Woody Wetlands
- Herbaceous Wetlands
- Cabbage

N

1:7,200

0 0.2 Miles

Figure 15-3

USDA NASS Croplands

Map 26 of 49

Somerset Solar
Niagara County, NY
March 2023

TETRA TECH

aes

Source: Aerial Imagery - Esri, 2018; NYS GIS Civil Boundaries, Sept 2021; USDA 2021

NOT FOR CONSTRUCTION

R:\PROJECTS\AES_SOMERSET\SECTION_94C\MAPS\Fig_15_3_USDA_NASS_v3.mxd

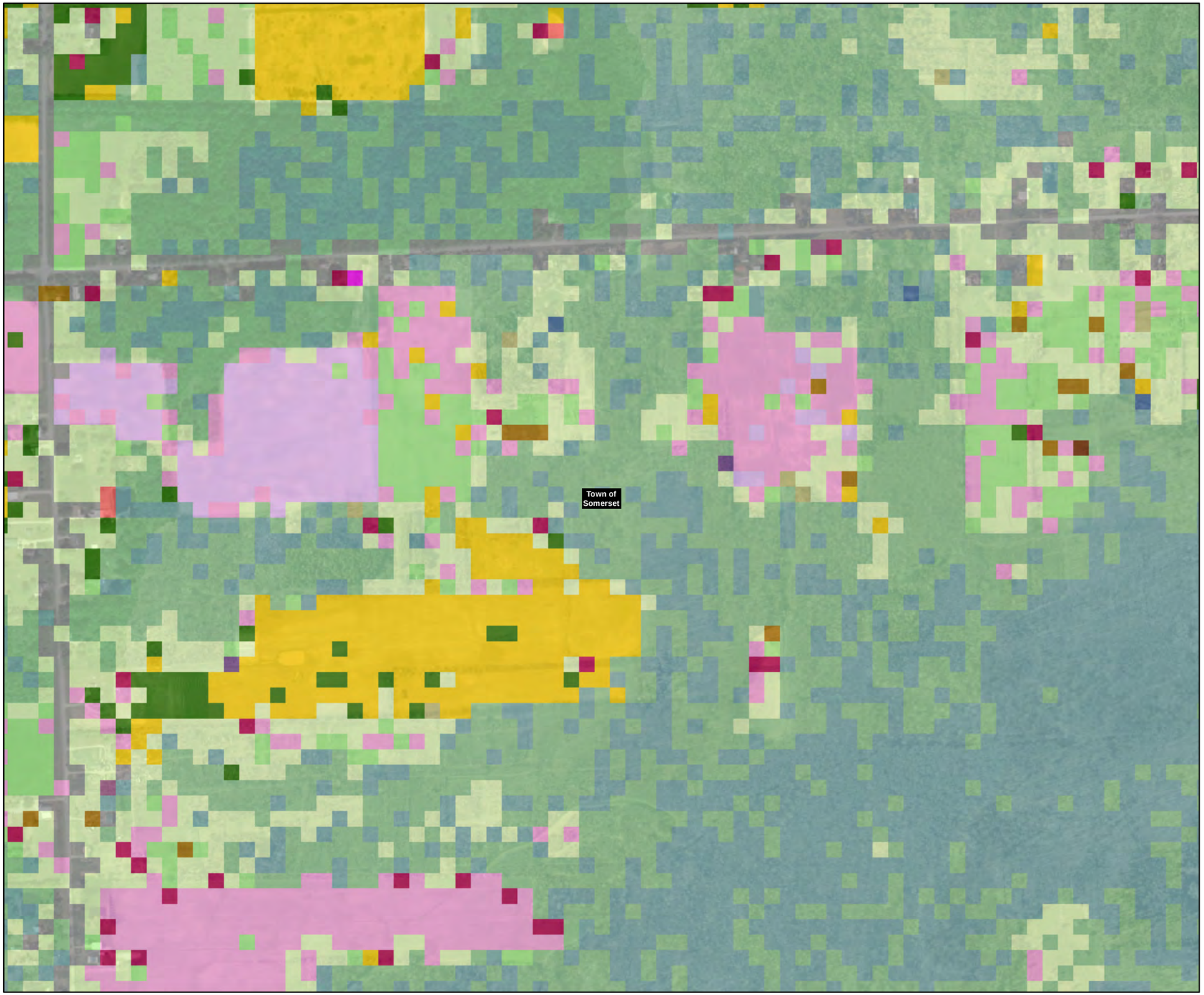

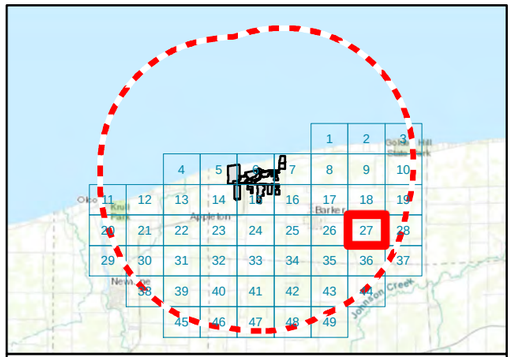

Legend

- 5-mile Study Area
- Municipal Boundary

USDA NASS Croplands (2021)

- Corn
- Soybeans
- Winter Wheat
- Oats
- Alfalfa
- Other Hay/Non Alfalfa
- Potatoes
- Cucumbers
- Clover/Wildflowers
- Fallow/Idle Cropland
- Cherries
- Apples
- Grapes
- Open Water
- Developed/Open Space
- Developed/Low Intensity
- Developed/Med Intensity
- Developed/High Intensity
- Deciduous Forest
- Evergreen Forest
- Mixed Forest
- Grassland/Pasture
- Woody Wetlands
- Herbaceous Wetlands
- Cabbage

N

1:7,200

0 — 0.2 Miles

Figure 15-3

USDA NASS Croplands

Map 27 of 49

Somerset Solar
Niagara County, NY
March 2023

TETRA TECH

aes

Source: Aerial Imagery - Esri, 2018; NYS GIS Civil Boundaries, Sept 2021; USDA 2021

NOT FOR CONSTRUCTION

R:\PROJECTS\AES_SOMERSET\SECTION_94C\MAPS\Fig_15_3_USDA_NASS_v3.mxd

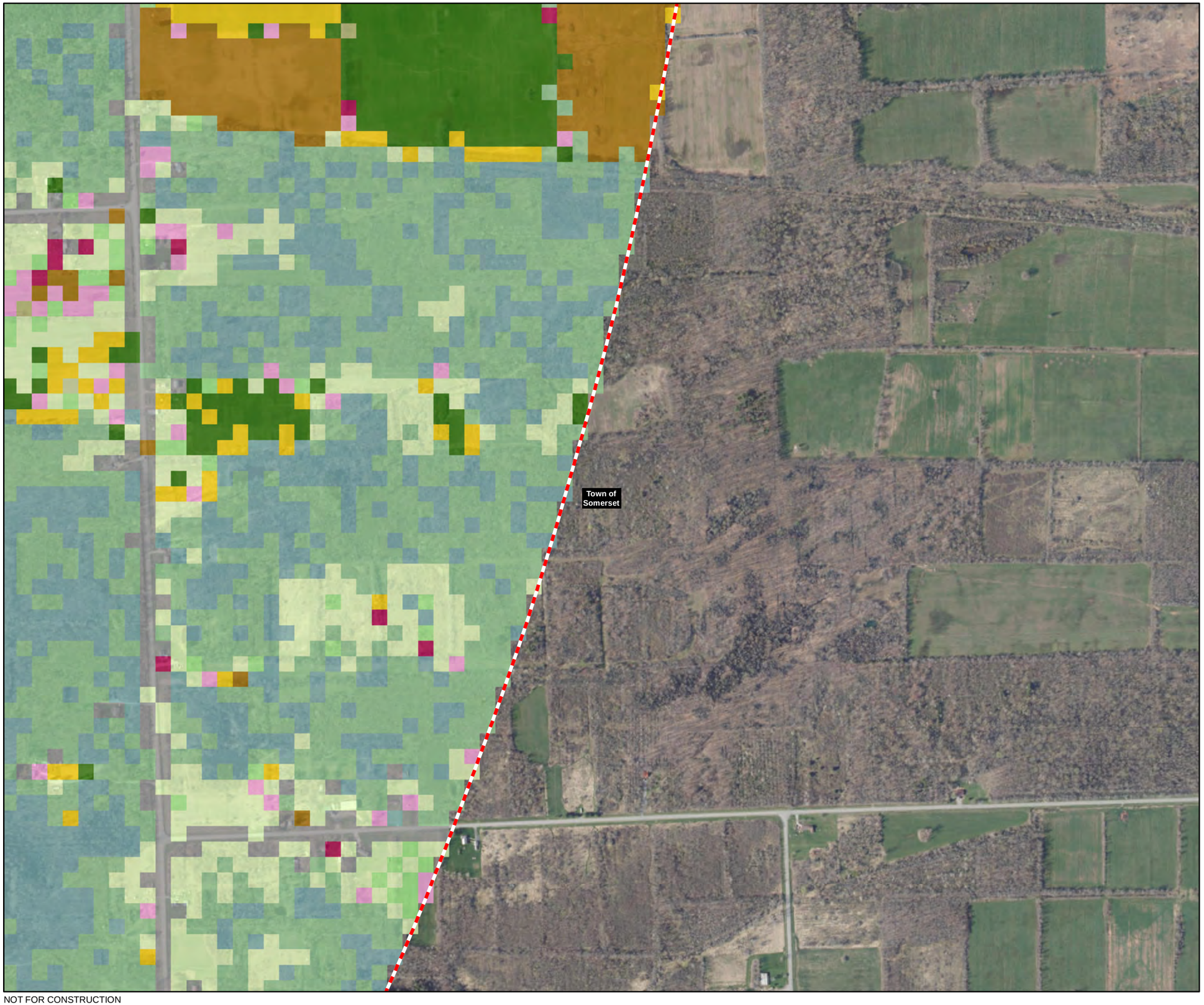

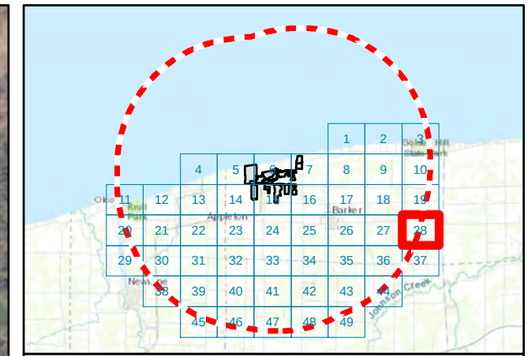

Legend

- 5-mile Study Area
- Municipal Boundary

USDA NASS Croplands (2021)

- Corn
- Soybeans
- Winter Wheat
- Alfalfa
- Other Hay/Non Alfalfa
- Fallow/Idle Cropland
- Apples
- Developed/Open Space
- Developed/Low Intensity
- Developed/Med Intensity
- Deciduous Forest
- Evergreen Forest
- Mixed Forest
- Shrubland
- Grassland/Pasture
- Woody Wetlands
- Herbaceous Wetlands

N

1:7,200

0 Miles 0.2

Figure 15-3

USDA NASS Croplands

Map 28 of 49

Somerset Solar
Niagara County, NY
March 2023

TETRA TECH

aes

Source: Aerial Imagery - Esri, 2018; NYS GIS Civil Boundaries, Sept 2021; USDA 2021

NOT FOR CONSTRUCTION

R:\PROJECTS\AES_SOMERSET\SECTION_94C\MAPS\Fig_15_3_USDA_NASS_v3.mxd

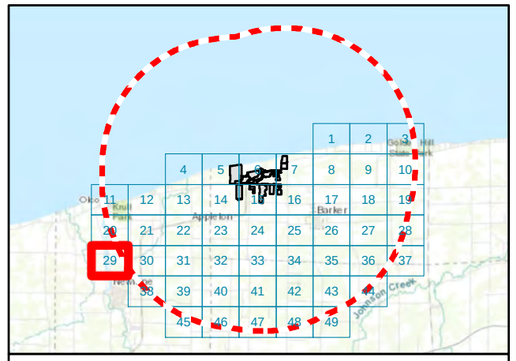

Legend

- 5-mile Study Area
- Municipal Boundary

USDA NASS Croplands (2021)

- Oats
- Alfalfa
- Other Hay/Non Alfalfa
- Fallow/Idle Cropland
- Cherries
- Apples
- Developed/Open Space
- Developed/Low Intensity
- Deciduous Forest
- Mixed Forest
- Grassland/Pasture
- Woody Wetlands

1:7,200

0 — 0.2 Miles

Figure 15-3

USDA NASS Croplands

Map 29 of 49

Somerset Solar
Niagara County, NY
March 2023

TETRA TECH

aes

Source: Aerial Imagery - Esri, 2018; NYS GIS Civil Boundaries, Sept 2021; USDA 2021

NOT FOR CONSTRUCTION

R:\PROJECTS\AES_SOMERSET\SECTION_94C\MAPS\Fig_15_3_USDA_NASS_v3.mxd

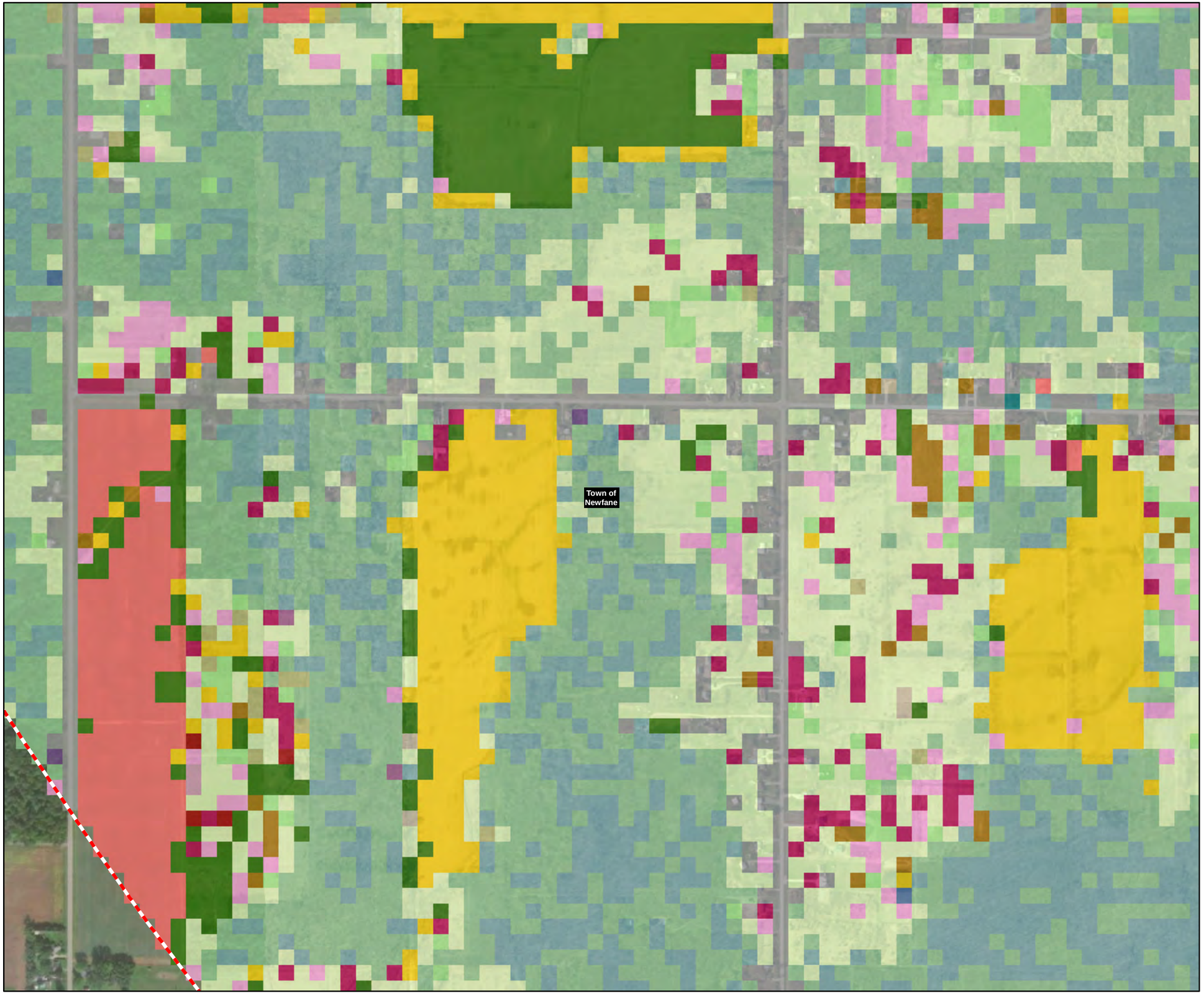

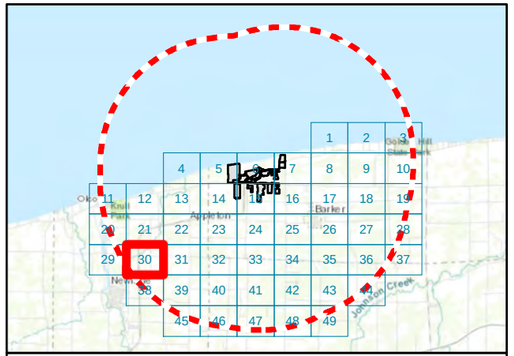

Legend

- 5-mile Study Area
- Municipal Boundary

USDA NASS Croplands (2021)

- Corn
- Soybeans
- Sweet Corn
- Winter Wheat
- Oats
- Alfalfa
- Other Hay/Non Alfalfa
- Dry Beans
- Fallow/Idle Cropland
- Apples
- Grapes
- Christmas Trees
- Open Water
- Developed/Open Space
- Developed/Low Intensity
- Developed/Med Intensity
- Developed/High Intensity
- Barren
- Deciduous Forest
- Evergreen Forest
- Mixed Forest
- Grassland/Pasture
- Woody Wetlands
- Herbaceous Wetlands
- Triticale
- Cabbage

N

1:7,200

0 — 0.2 Miles

Figure 15-3

USDA NASS Croplands

Map 30 of 49

Somerset Solar
Niagara County, NY
March 2023

TETRA TECH

aes

Source: Aerial Imagery - Esri, 2018; NYS GIS Civil Boundaries, Sept 2021; USDA 2021

NOT FOR CONSTRUCTION

R:\PROJECTS\AES_SOMERSET\SECTION_94C\MAPS\Fig_15_3_USDA_NASS_v3.mxd

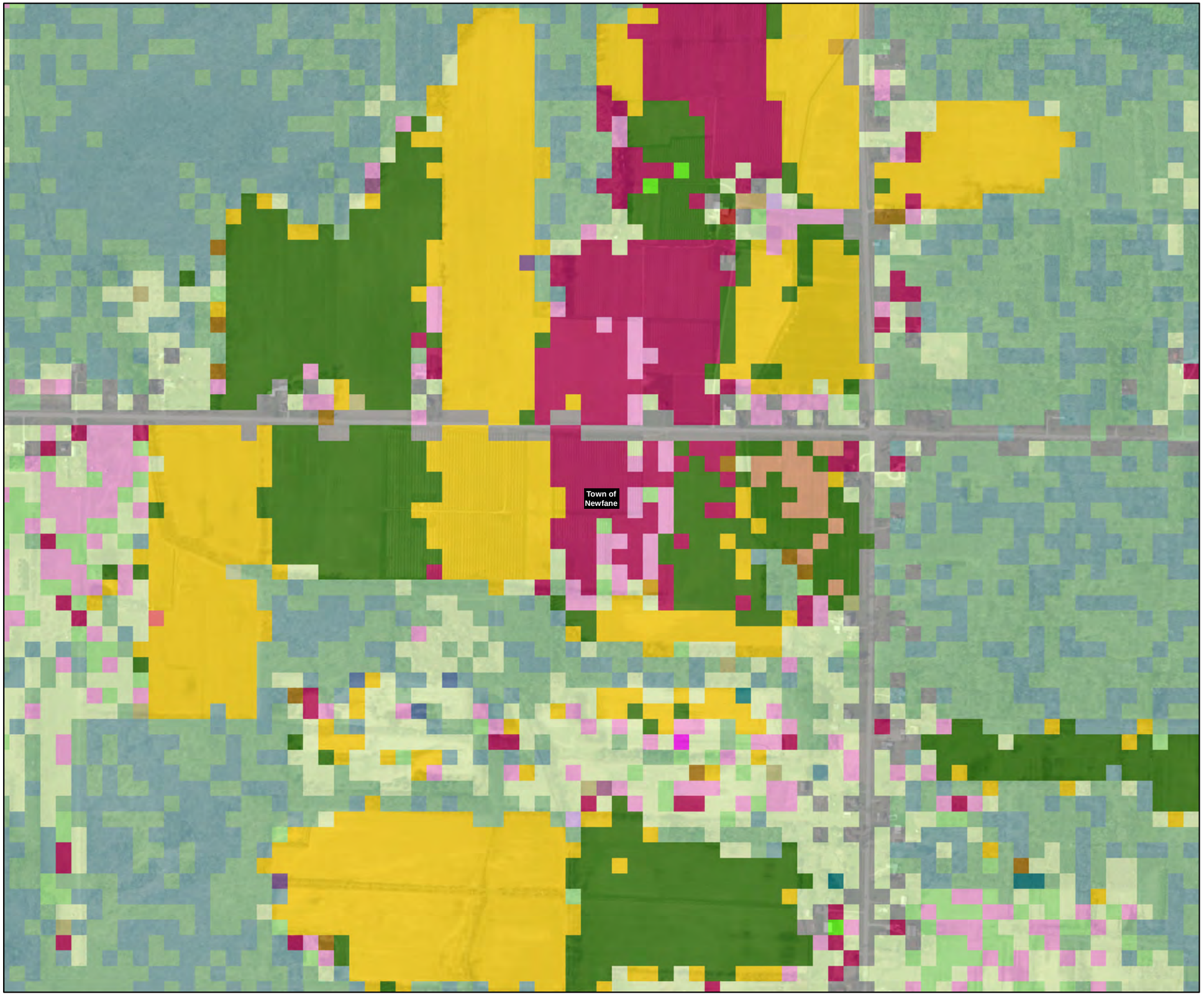

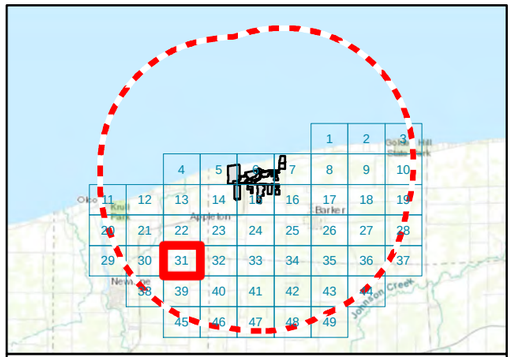

Legend

5-mile Study Area

Municipal Boundary

USDA NASS Croplands (2021)

- Corn
- Soybeans
- Sweet Corn
- Spring Wheat
- Winter Wheat
- Oats
- Alfalfa
- Other Hay/Non Alfalfa
- Dry Beans
- Misc Vegs & Fruits
- Peas
- Tomatoes
- Clover/Wildflowers
- Fallow/Idle Cropland
- Cherries
- Apples
- Grapes
- Christmas Trees
- Open Water
- Developed/Open Space
- Developed/Low Intensity
- Developed/Med Intensity
- Deciduous Forest
- Evergreen Forest
- Mixed Forest
- Shrubland
- Grassland/Pasture
- Woody Wetlands
- Herbaceous Wetlands
- Triticale

N

1:7,200

0 0.2 Miles

Figure 15-3

USDA NASS Croplands

Map 31 of 49

Somerset Solar
Niagara County, NY
March 2023

TETRA TECH

aes

Source: Aerial Imagery - Esri, 2018; NYS GIS Civil Boundaries, Sept 2021; USDA 2021

NOT FOR CONSTRUCTION

R:\PROJECTS\AES_SOMERSET\SECTION_94C\MAPS\Fig_15_3_USDA_NASS_v3.mxd

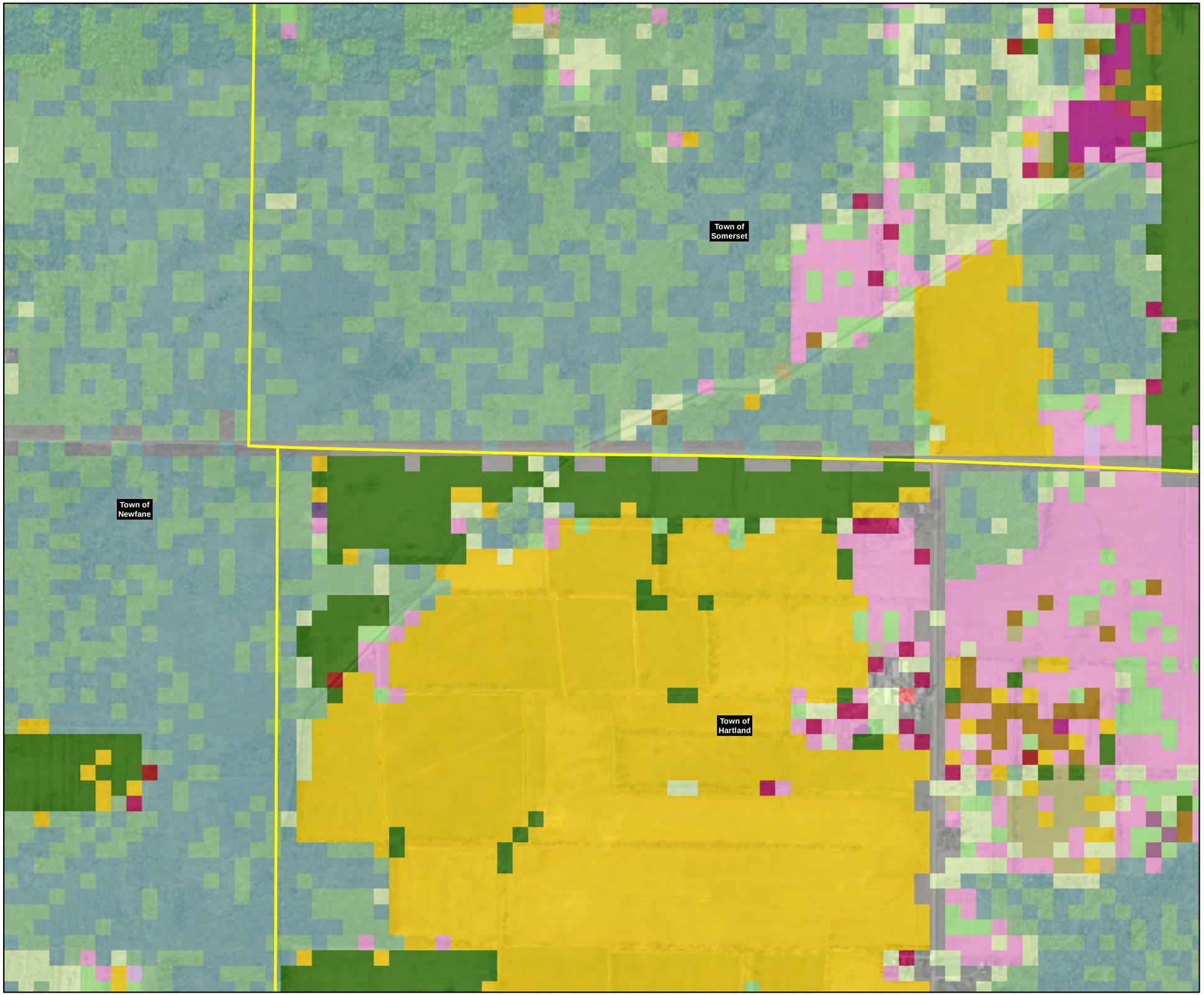

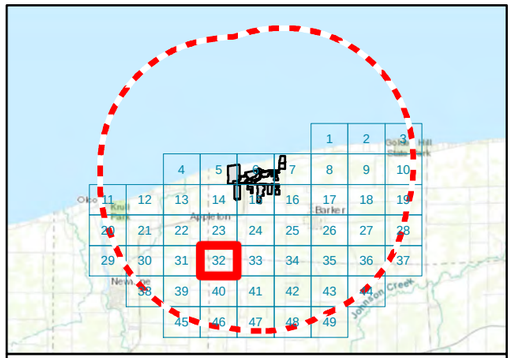

Legend

- 5-mile Study Area
- Municipal Boundary

USDA NASS Croplands (2021)

- Corn
- Soybeans
- Winter Wheat
- Rye
- Oats
- Alfalfa
- Other Hay/Non Alfalfa
- Dry Beans
- Clover/Wildflowers
- Fallow/Idle Cropland
- Apples
- Grapes
- Developed/Open Space
- Developed/Low Intensity
- Developed/Med Intensity
- Developed/High Intensity
- Deciduous Forest
- Evergreen Forest
- Mixed Forest
- Shrubland
- Grassland/Pasture
- Woody Wetlands
- Herbaceous Wetlands
- Cabbage

1:7,200

0 — 0.2 Miles

Figure 15-3

USDA NASS Croplands

Map 32 of 49

Somerset Solar
Niagara County, NY
March 2023

TETRA TECH

aes

Source: Aerial Imagery - Esri, 2018; NYS GIS Civil Boundaries, Sept 2021; USDA 2021

NOT FOR CONSTRUCTION

R:\PROJECTS\AES_SOMERSET\SECTION_94C\MAPS\Fig_15_3_USDA_NASS_v3.mxd

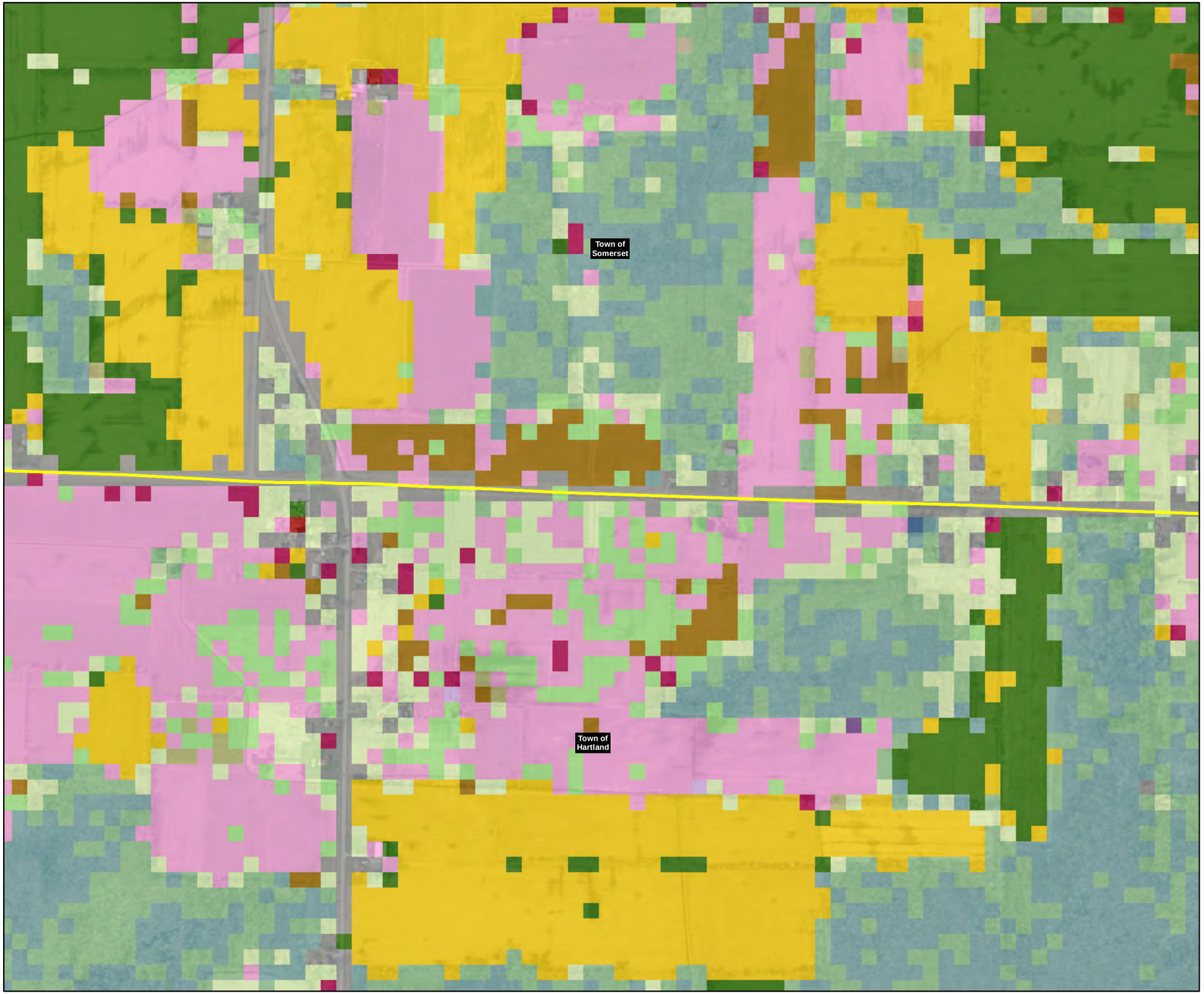

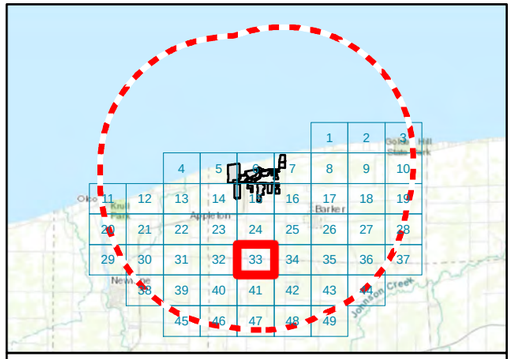

Legend

5-mile Study Area

Municipal Boundary

USDA NASS Croplands (2021)

- Corn
- Soybeans
- Winter Wheat
- Oats
- Alfalfa
- Other Hay/Non Alfalfa
- Dry Beans
- Misc Vegs & Fruits
- Clover/Wildflowers
- Fallow/Idle Cropland
- Apples
- Grapes
- Open Water
- Developed/Open Space
- Developed/Low Intensity
- Developed/Med Intensity
- Barren
- Deciduous Forest
- Mixed Forest
- Grassland/Pasture
- Woody Wetlands
- Herbaceous Wetlands

1:7,200

0 — 0.2 Miles

Figure 15-3

USDA NASS Croplands

Map 33 of 49

Somerset Solar
Niagara County, NY
March 2023

TETRA TECH

aes

Source: Aerial Imagery - Esri, 2018; NYS GIS Civil Boundaries, Sept 2021; USDA 2021

NOT FOR CONSTRUCTION

R:\PROJECTS\AES_SOMERSET\SECTION_94C\MAPS\Fig_15_3_USDA_NASS_v3.mxd

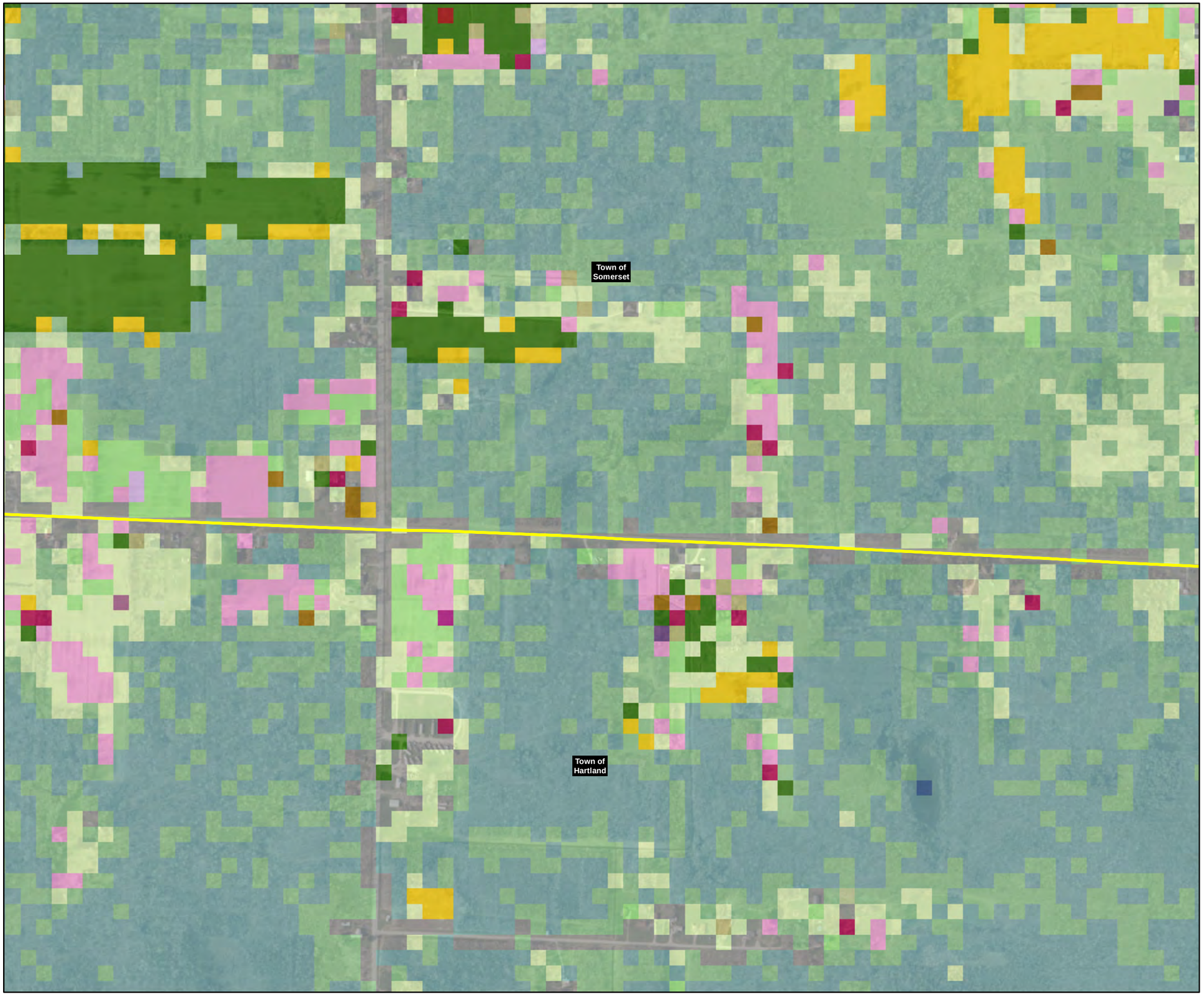

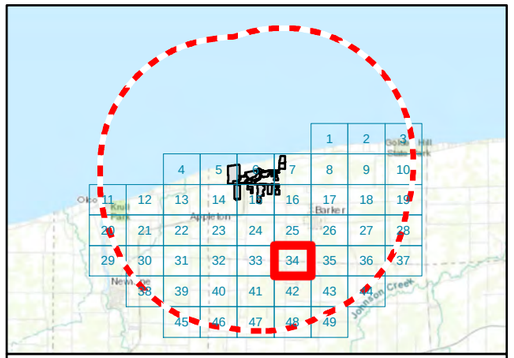

Legend

- 5-mile Study Area
- Municipal Boundary

USDA NASS Croplands (2021)

- Corn
- Soybeans
- Winter Wheat
- Rye
- Oats
- Alfalfa
- Other Hay/Non Alfalfa
- Dry Beans
- Clover/Wildflowers
- Fallow/Idle Cropland
- Apples
- Grapes
- Open Water
- Developed/Open Space
- Developed/Low Intensity
- Developed/Med Intensity
- Barren
- Deciduous Forest
- Evergreen Forest
- Mixed Forest
- Shrubland
- Grassland/Pasture
- Woody Wetlands
- Herbaceous Wetlands

1:7,200

0 Miles 0.2

Figure 15-3

USDA NASS Croplands

Map 34 of 49

Somerset Solar
Niagara County, NY
March 2023

TETRA TECH

aes

Source: Aerial Imagery - Esri, 2018; NYS GIS Civil Boundaries, Sept 2021; USDA 2021

NOT FOR CONSTRUCTION

R:\PROJECTS\AES_SOMERSET\SECTION_94C\MAPS\Fig_15_3_USDA_NASS_v3.mxd

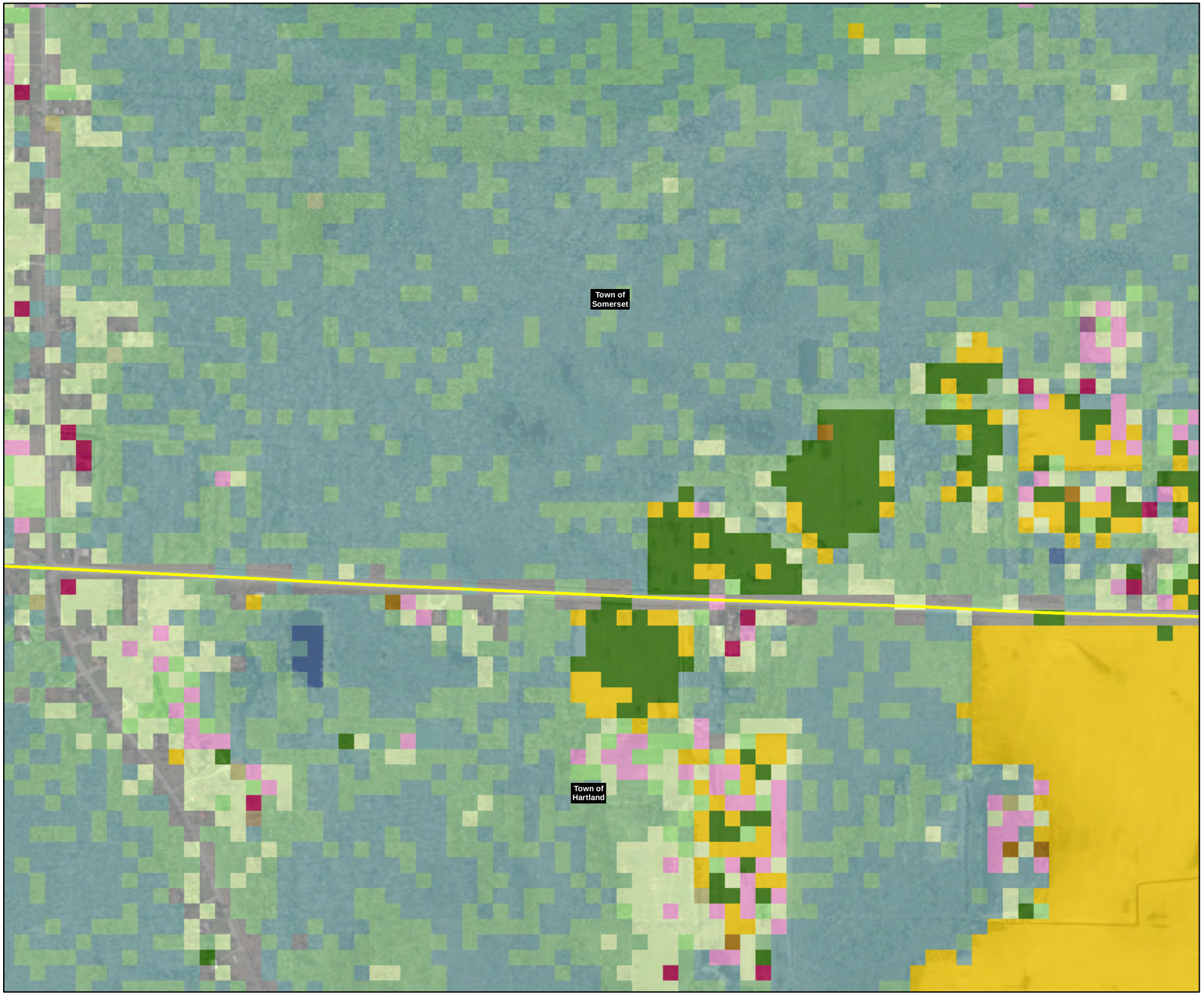

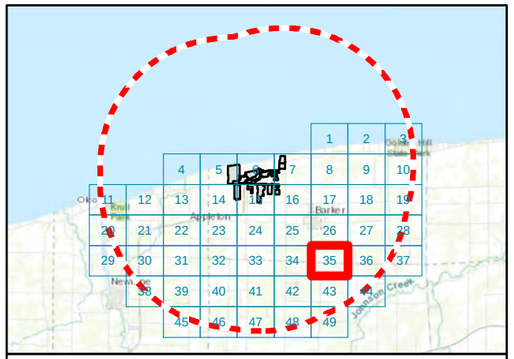

Legend

- 5-mile Study Area
- Municipal Boundary

USDA NASS Croplands (2021)

- Corn
- Soybeans
- Winter Wheat
- Oats
- Alfalfa
- Other Hay/Non Alfalfa
- Fallow/Idle Cropland
- Apples
- Pears
- Open Water
- Developed/Open Space
- Developed/Low Intensity
- Developed/Med Intensity
- Developed/High Intensity
- Deciduous Forest
- Evergreen Forest
- Mixed Forest
- Shrubland
- Grassland/Pasture
- Woody Wetlands
- Herbaceous Wetlands

N

1:7,200

0 Miles 0.2

Figure 15-3

USDA NASS Croplands

Map 35 of 49

Somerset Solar
Niagara County, NY
March 2023

TETRA TECH

aes

Source: Aerial Imagery - Esri, 2018; NYS GIS Civil Boundaries, Sept 2021; USDA 2021

NOT FOR CONSTRUCTION

R:\PROJECTS\AES_SOMERSET\SECTION_94C\MAPS\Fig_15_3_USDA_NASS_v3.mxd

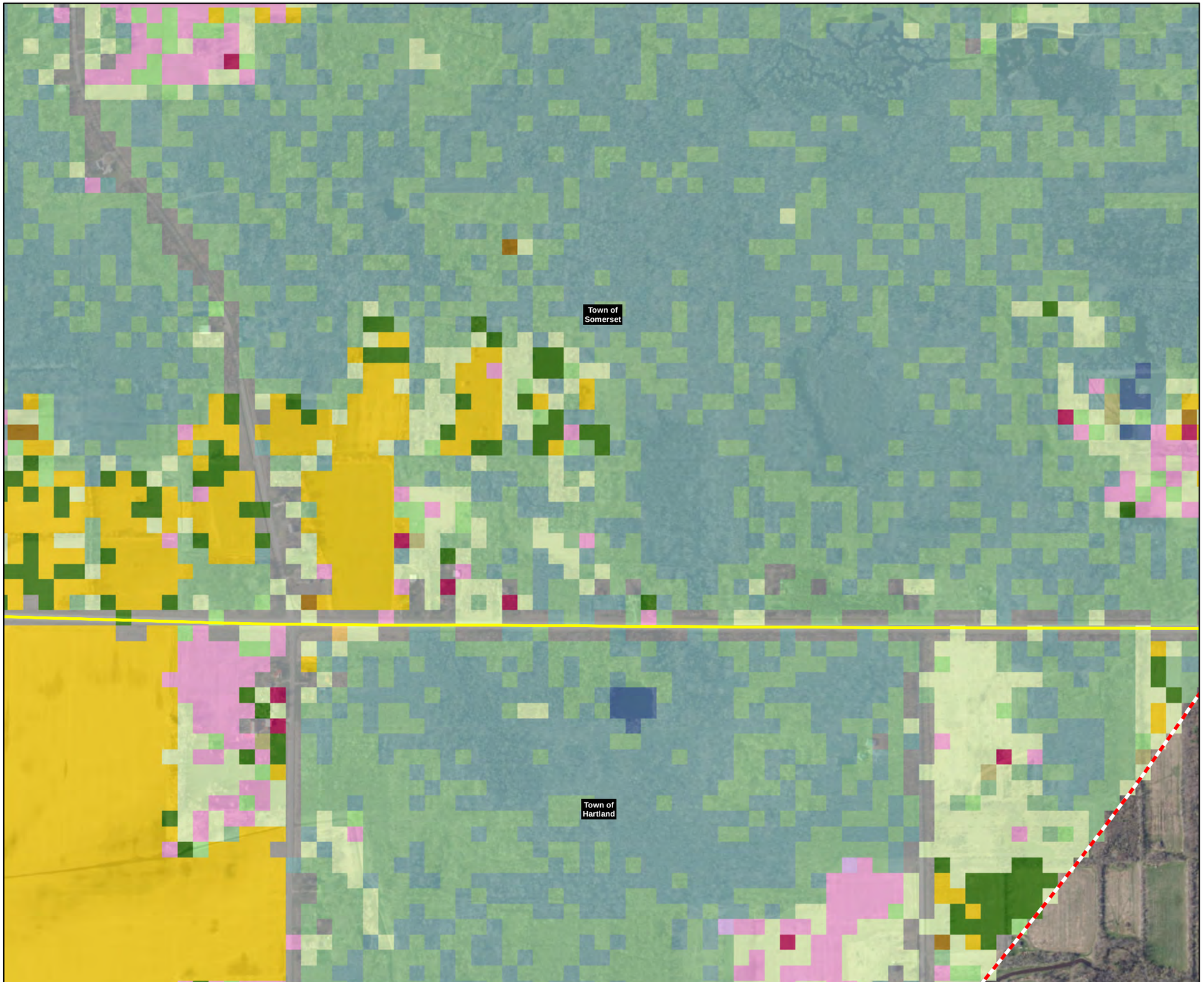

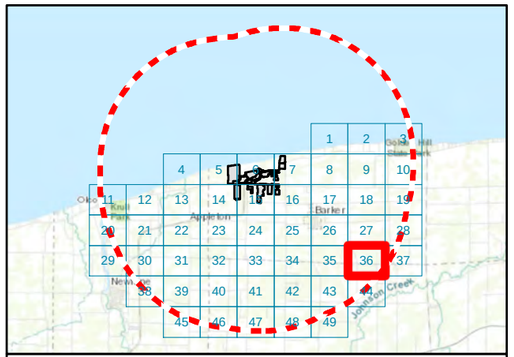

Legend

- 5-mile Study Area
- Municipal Boundary

USDA NASS Croplands (2021)

- Corn
- Soybeans
- Winter Wheat
- Alfalfa
- Other Hay/Non Alfalfa
- Onions
- Clover/Wildflowers
- Fallow/Idle Cropland
- Apples
- Open Water
- Developed/Open Space
- Developed/Low Intensity
- Developed/Med Intensity
- Deciduous Forest
- Mixed Forest
- Grassland/Pasture
- Woody Wetlands
- Herbaceous Wetlands

N

1:7,200

0 0.2 Miles

Figure 15-3

USDA NASS Croplands

Map 36 of 49

Somerset Solar
Niagara County, NY
March 2023

TETRA TECH

aes

Source: Aerial Imagery - Esri, 2018; NYS GIS Civil Boundaries, Sept 2021; USDA 2021

NOT FOR CONSTRUCTION

R:\PROJECTS\AES_SOMERSET\SECTION_94C\MAPS\Fig_15_3_USDA_NASS_v3.mxd

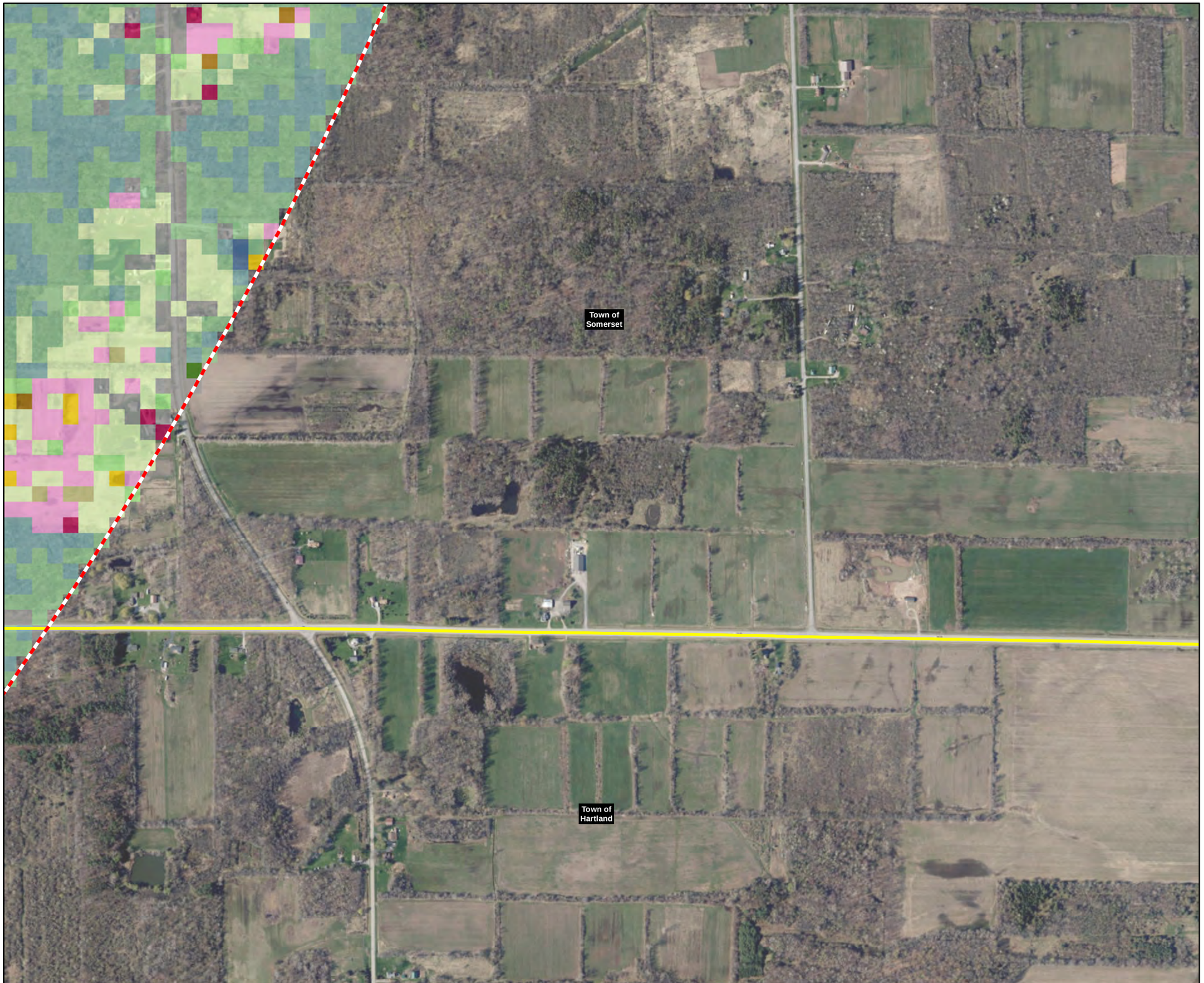

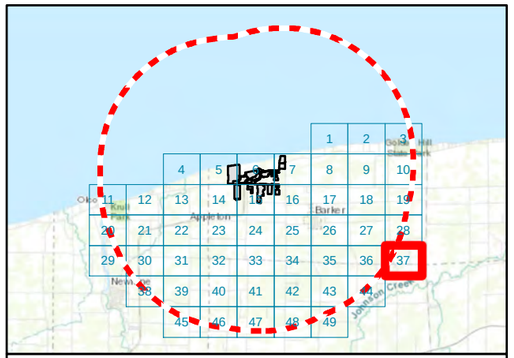

Legend

- 5-mile Study Area
- Municipal Boundary

USDA NASS Croplands (2021)

- Corn
- Soybeans
- Winter Wheat
- Alfalfa
- Other Hay/Non Alfalfa
- Fallow/Idle Cropland
- Apples
- Open Water
- Developed/Open Space
- Developed/Low Intensity
- Developed/Med Intensity
- Developed/High Intensity
- Deciduous Forest
- Mixed Forest
- Grassland/Pasture
- Woody Wetlands
- Herbaceous Wetlands

1:7,200

0 Miles 0.2

Figure 15-3

USDA NASS Croplands

Map 37 of 49

Somerset Solar
Niagara County, NY
March 2023

TETRA TECH

aes

Source: Aerial Imagery - Esri, 2018; NYS GIS Civil Boundaries, Sept 2021; USDA 2021

NOT FOR CONSTRUCTION

R:\PROJECTS\AES_SOMERSET\SECTION_94C\MAPS\Fig_15_3_USDA_NASS_v3.mxd

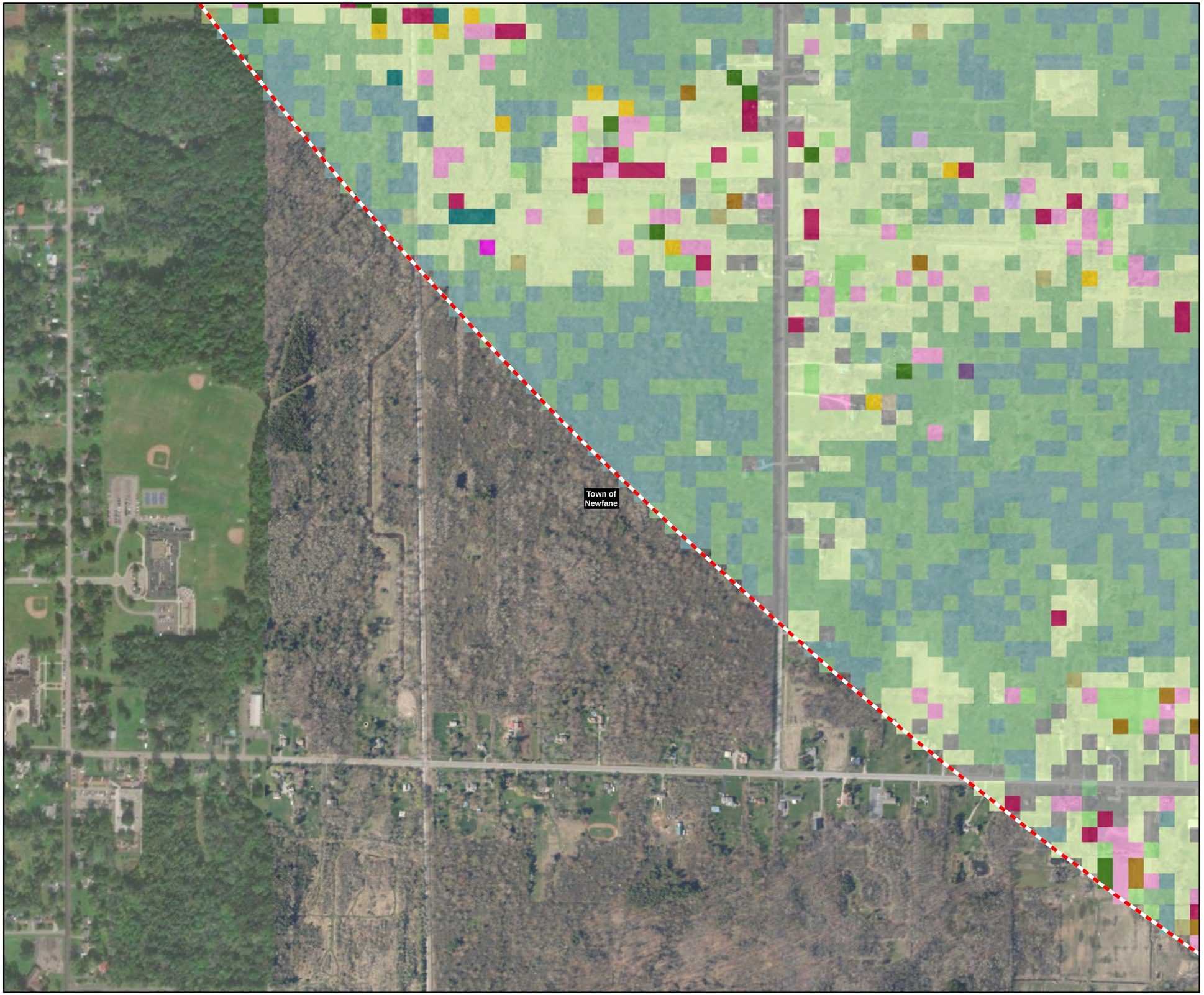

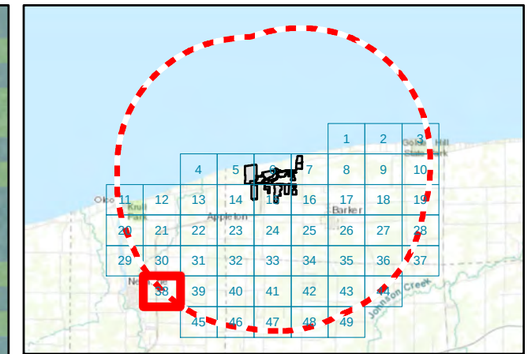

Legend

- 5-mile Study Area
- Municipal Boundary

USDA NASS Croplands (2021)

- Corn
- Soybeans
- Winter Wheat
- Alfalfa
- Other Hay/Non Alfalfa
- Clover/Wildflowers
- Fallow/Idle Cropland
- Cherries
- Apples
- Grapes
- Christmas Trees
- Open Water
- Developed/Open Space
- Developed/Low Intensity
- Developed/Med Intensity
- Barren
- Deciduous Forest
- Mixed Forest
- Shrubland
- Grassland/Pasture
- Woody Wetlands
- Herbaceous Wetlands

N

1:7,200

0 — 0.2 Miles

Figure 15-3

USDA NASS Croplands

Map 38 of 49

Somerset Solar
Niagara County, NY
March 2023

TETRA TECH

aes

Source: Aerial Imagery - Esri, 2018; NYS GIS Civil Boundaries, Sept 2021; USDA 2021

NOT FOR CONSTRUCTION

R:\PROJECTS\AES_SOMERSET\SECTION_94C\MAPS\Fig_15_3_USDA_NASS_v3.mxd

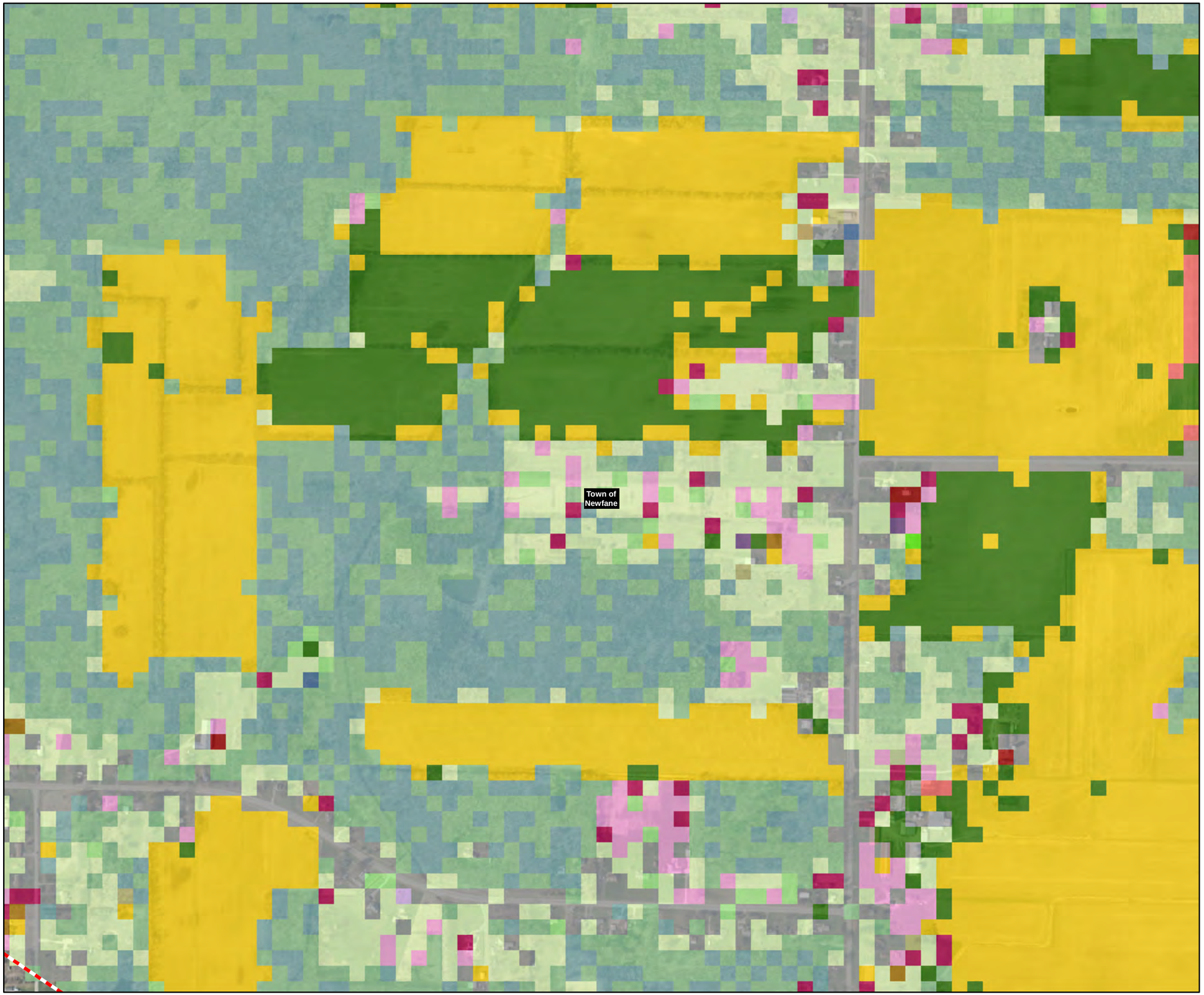

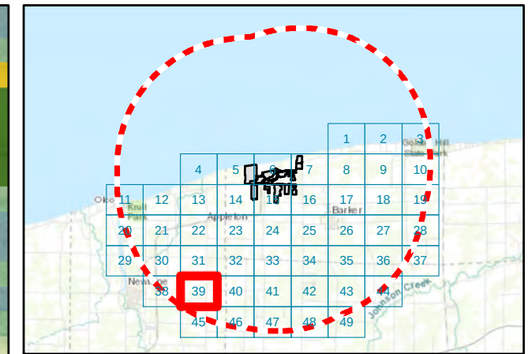

Legend

- 5-mile Study Area
- Municipal Boundary

USDA NASS Croplands (2021)

- Corn
- Soybeans
- Spring Wheat
- Winter Wheat
- Alfalfa
- Other Hay/Non Alfalfa
- Dry Beans
- Misc Vegs & Fruits
- Peas
- Clover/Wildflowers
- Fallow/Idle Cropland
- Apples
- Grapes
- Open Water
- Developed/Open Space
- Developed/Low Intensity
- Developed/Med Intensity
- Developed/High Intensity
- Barren
- Deciduous Forest
- Evergreen Forest
- Mixed Forest
- Shrubland
- Grassland/Pasture
- Woody Wetlands
- Herbaceous Wetlands
- Cabbage

N

1:7,200

0 — 0.2 Miles

Figure 15-3

USDA NASS Croplands

Map 39 of 49

Somerset Solar
Niagara County, NY
March 2023

TETRA TECH

aes

Source: Aerial Imagery - Esri, 2018; NYS GIS Civil Boundaries, Sept 2021; USDA 2021

NOT FOR CONSTRUCTION

R:\PROJECTS\AES_SOMERSET\SECTION_94C\MAPS\Fig_15_3_USDA_NASS_v3.mxd

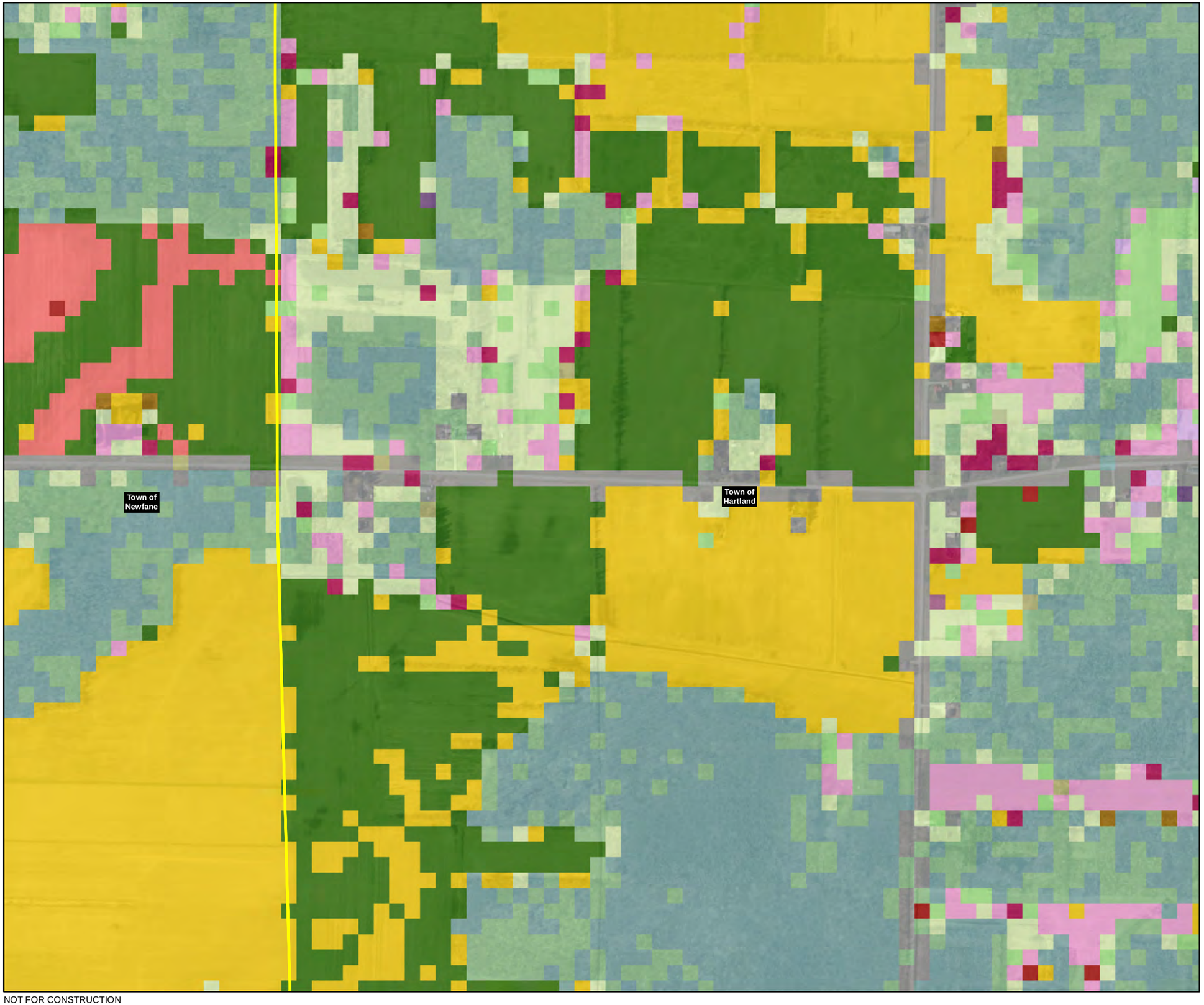

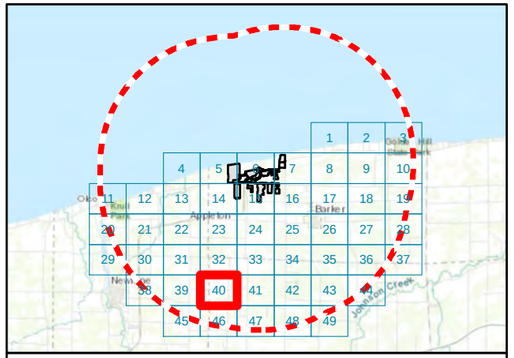

Legend

- 5-mile Study Area
- Municipal Boundary

USDA NASS Croplands (2021)

- Corn
- Soybeans
- Winter Wheat
- Oats
- Alfalfa
- Other Hay/Non Alfalfa
- Dry Beans
- Clover/Wildflowers
- Fallow/Idle Cropland
- Apples
- Grapes
- Developed/Open Space
- Developed/Low Intensity
- Developed/Med Intensity
- Developed/High Intensity
- Deciduous Forest
- Mixed Forest
- Shrubland
- Grassland/Pasture
- Woody Wetlands
- Herbaceous Wetlands
- Cabbage

N

1:7,200

0 — 0.2 Miles

Figure 15-3

USDA NASS Croplands

Map 40 of 49

Somerset Solar
Niagara County, NY
March 2023

TETRA TECH

aes

Source: Aerial Imagery - Esri, 2018; NYS GIS Civil Boundaries, Sept 2021; USDA 2021

NOT FOR CONSTRUCTION

R:\PROJECTS\AES_SOMERSET\SECTION_94C\MAPS\Fig_15_3_USDA_NASS_v3.mxd

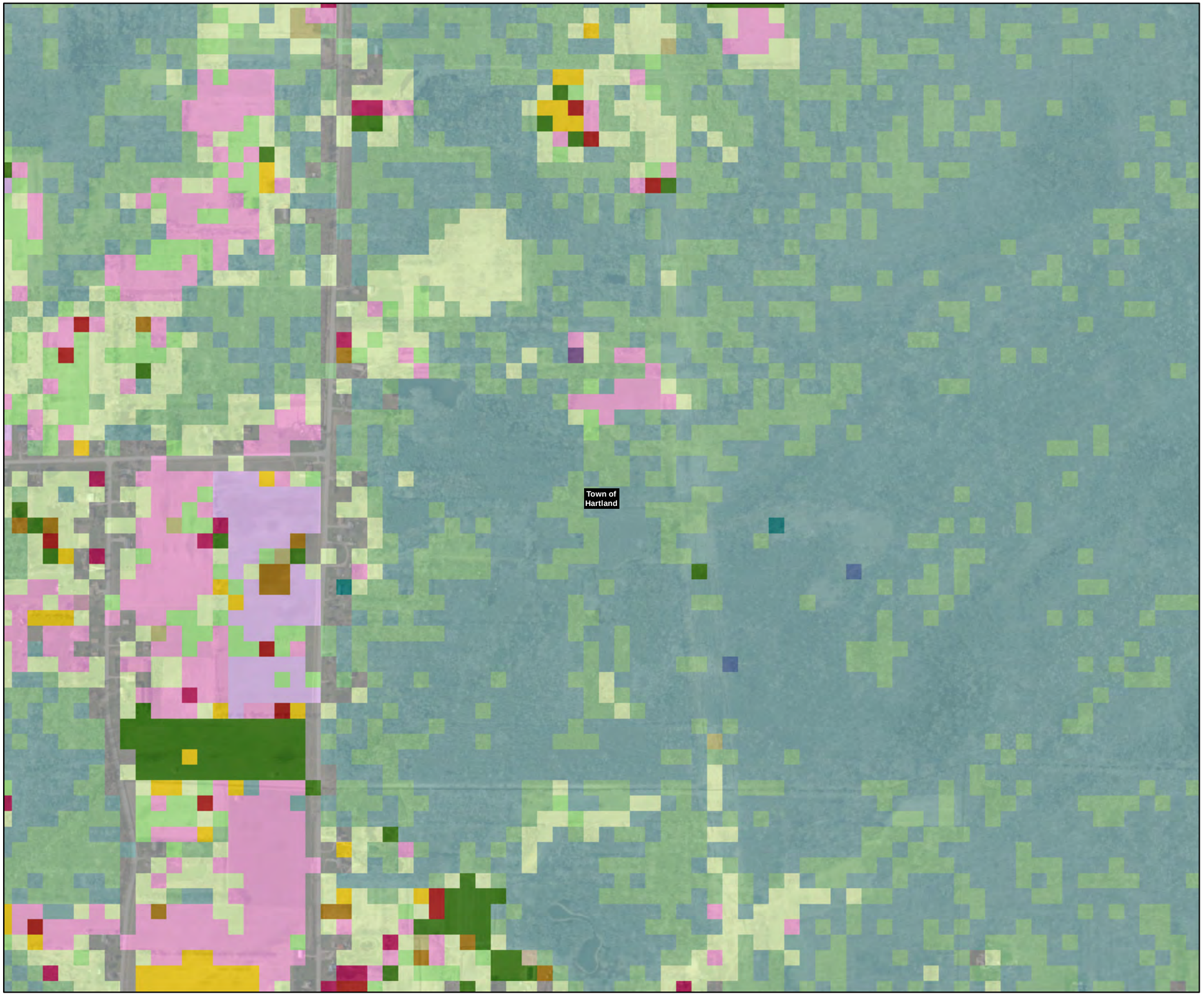

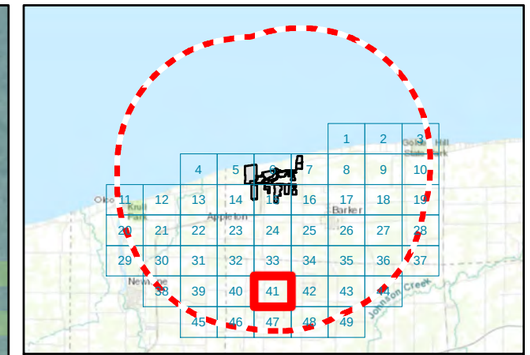

Legend

- 5-mile Study Area
- Municipal Boundary

USDA NASS Croplands (2021)

- Corn
- Soybeans
- Winter Wheat
- Alfalfa
- Other Hay/Non Alfalfa
- Dry Beans
- Clover/Wildflowers
- Fallow/Idle Cropland
- Apples
- Grapes
- Christmas Trees
- Open Water
- Developed/Open Space
- Developed/Low Intensity
- Developed/Med Intensity
- Barren
- Deciduous Forest
- Mixed Forest
- Grassland/Pasture
- Woody Wetlands
- Herbaceous Wetlands
- Triticale

N

1:7,200

0 — 0.2 Miles

Figure 15-3

USDA NASS Croplands

Map 41 of 49

Somerset Solar
Niagara County, NY
March 2023

TETRA TECH

aes

Source: Aerial Imagery - Esri, 2018; NYS GIS Civil Boundaries, Sept 2021; USDA 2021

NOT FOR CONSTRUCTION

R:\PROJECTS\AES_SOMERSET\SECTION_94C\MAPS\Fig_15_3_USDA_NASS_v3.mxd



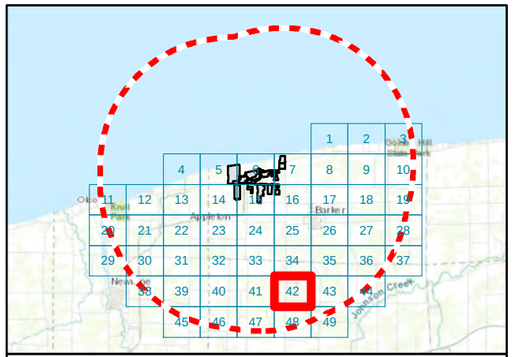

Legend

- 5-mile Study Area
- Municipal Boundary

USDA NASS Croplands (2021)

- Corn
- Sorghum
- Soybeans
- Winter Wheat
- Alfalfa
- Other Hay/Non Alfalfa
- Dry Beans
- Misc Vegs & Fruits
- Clover/Wildflowers
- Fallow/Idle Cropland
- Apples
- Open Water
- Developed/Open Space
- Developed/Low Intensity
- Developed/Med Intensity
- Barren
- Deciduous Forest
- Evergreen Forest
- Mixed Forest
- Shrubland
- Grassland/Pasture
- Woody Wetlands
- Herbaceous Wetlands
- Cabbage

N

1:7,200

0 0.2 Miles

Figure 15-3

USDA NASS Croplands

Map 42 of 49

Somerset Solar
Niagara County, NY
March 2023

TETRA TECH

aes

Source: Aerial Imagery - Esri, 2018; NYS GIS Civil Boundaries, Sept 2021; USDA 2021

NOT FOR CONSTRUCTION

R:\PROJECTS\AES_SOMERSET\SECTION_94C\MAPS\Fig_15_3_USDA_NASS_v3.mxd

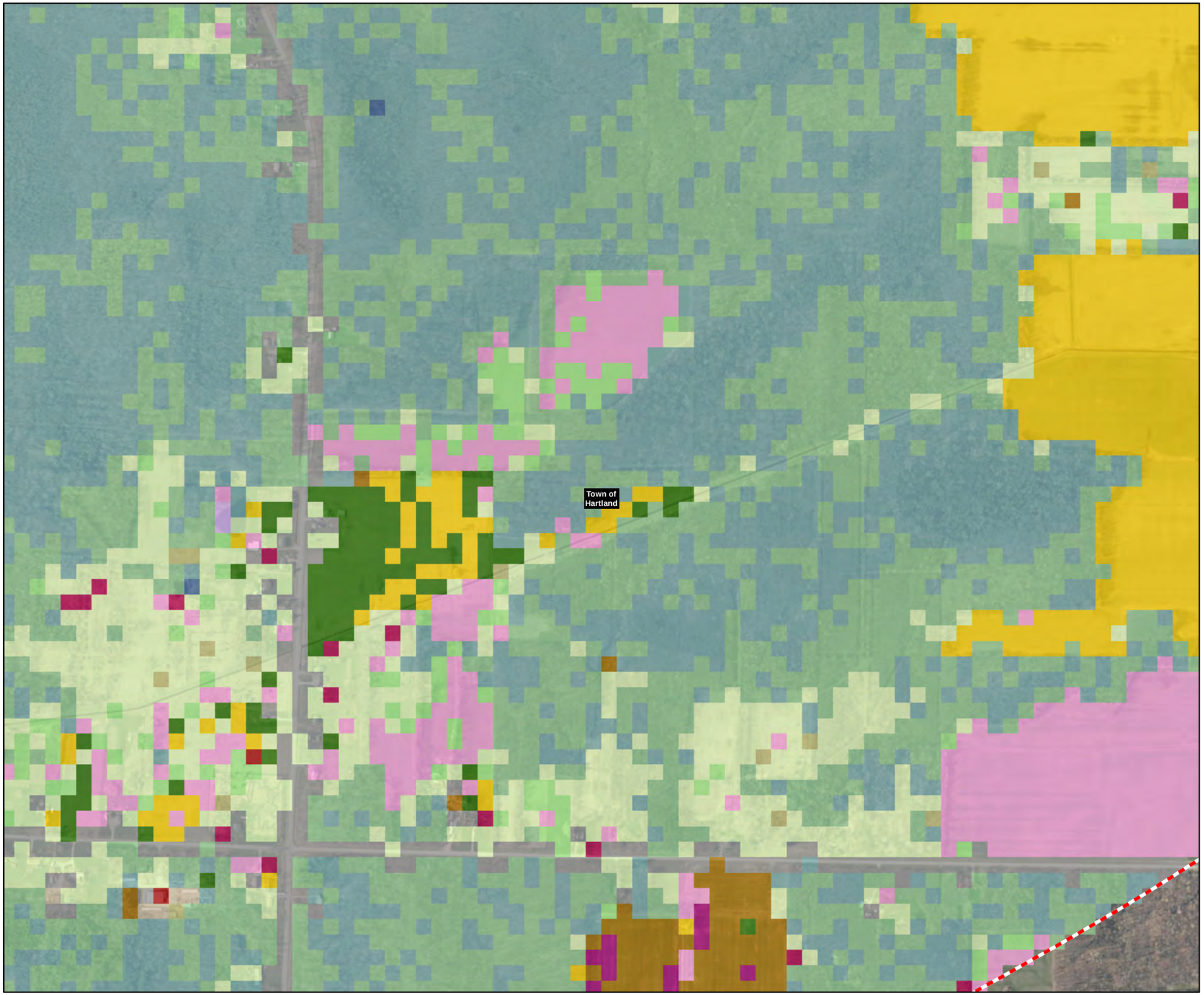

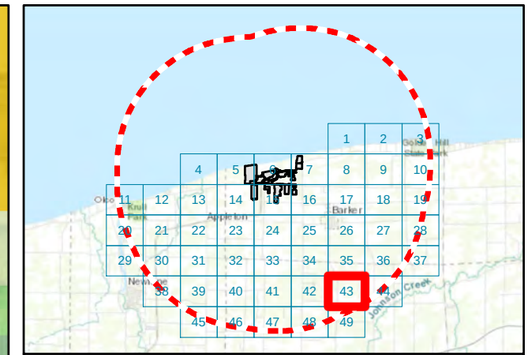

Legend

- 5-mile Study Area
- Municipal Boundary

USDA NASS Croplands (2021)

- Corn
- Soybeans
- Winter Wheat
- Rye
- Alfalfa
- Other Hay/Non Alfalfa
- Dry Beans
- Clover/Wildflowers
- Fallow/Idle Cropland
- Apples
- Open Water
- Developed/Open Space
- Developed/Low Intensity
- Developed/Med Intensity
- Developed/High Intensity
- Barren
- Deciduous Forest
- Evergreen Forest
- Mixed Forest
- Grassland/Pasture
- Woody Wetlands
- Herbaceous Wetlands

N

1:7,200

0 — 0.2 Miles

Figure 15-3

USDA NASS Croplands

Map 43 of 49

Somerset Solar
Niagara County, NY
March 2023

TETRA TECH

aes

Source: Aerial Imagery - Esri, 2018; NYS GIS Civil Boundaries, Sept 2021; USDA 2021

NOT FOR CONSTRUCTION

R:\PROJECTS\AES_SOMERSET\SECTION_94C\MAPS\Fig_15_3_USDA_NASS_v3.mxd

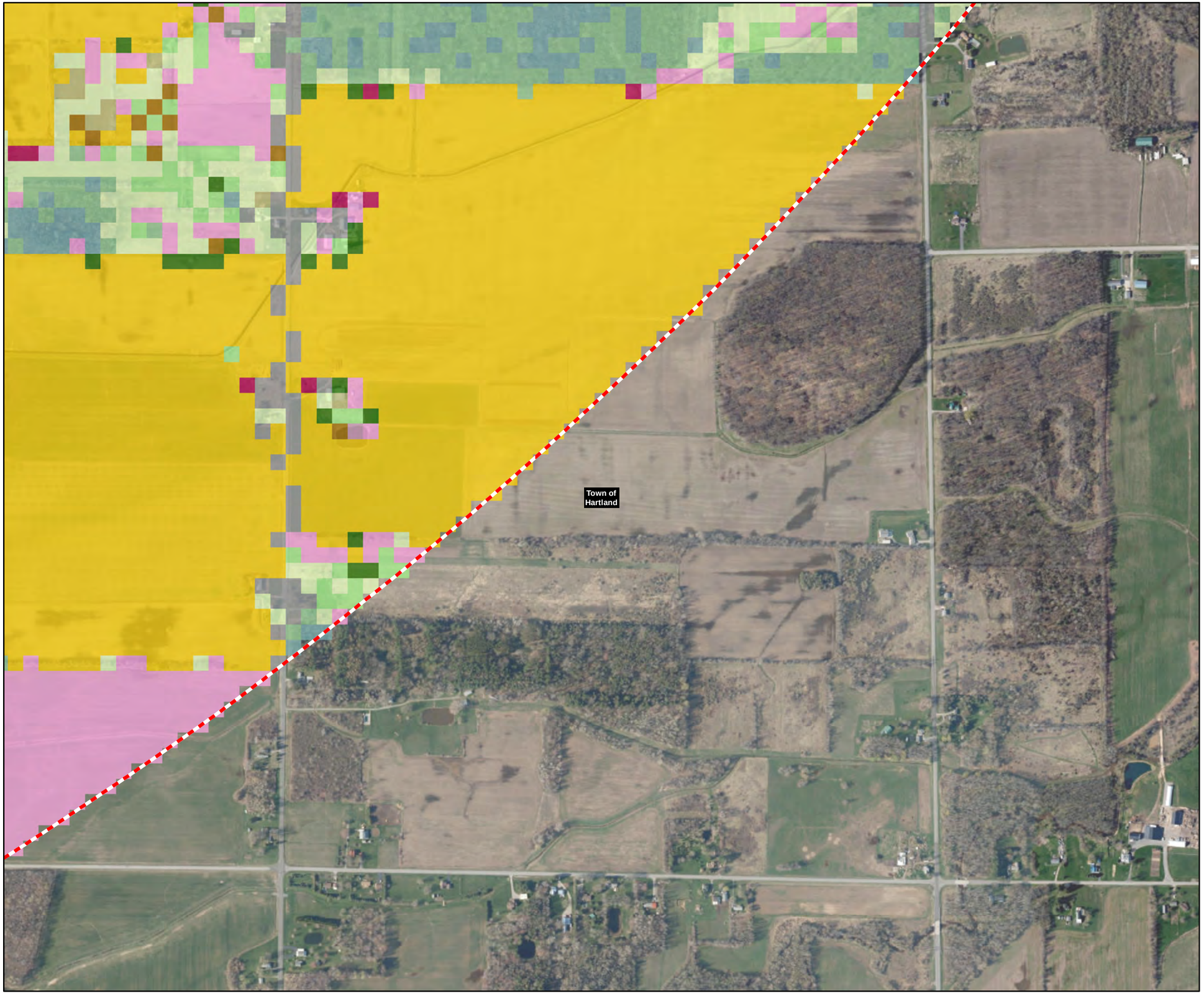

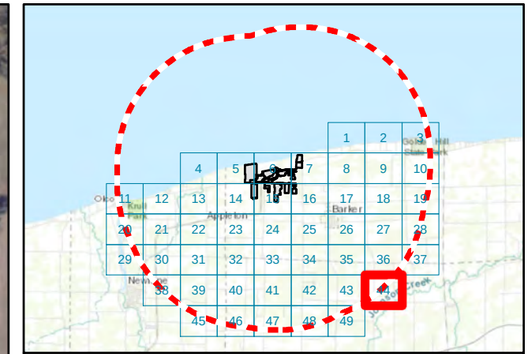

Legend

- 5-mile Study Area
- Municipal Boundary

USDA NASS Croplands (2021)

- Corn
- Soybeans
- Winter Wheat
- Speltz
- Alfalfa
- Other Hay/Non Alfalfa
- Fallow/Idle Cropland
- Apples
- Developed/Open Space
- Developed/Low Intensity
- Developed/Med Intensity
- Developed/High Intensity
- Deciduous Forest
- Evergreen Forest
- Mixed Forest
- Grassland/Pasture
- Woody Wetlands
- Herbaceous Wetlands

1:7,200

0 — 0.2 Miles

Figure 15-3

USDA NASS Croplands

Map 44 of 49

Somerset Solar
Niagara County, NY
March 2023

TETRA TECH

aes

Source: Aerial Imagery - Esri, 2018; NYS GIS Civil Boundaries, Sept 2021; USDA 2021

NOT FOR CONSTRUCTION

R:\PROJECTS\AES_SOMERSET\SECTION_94C\MAPS\Fig_15_3_USDA_NASS_v3.mxd

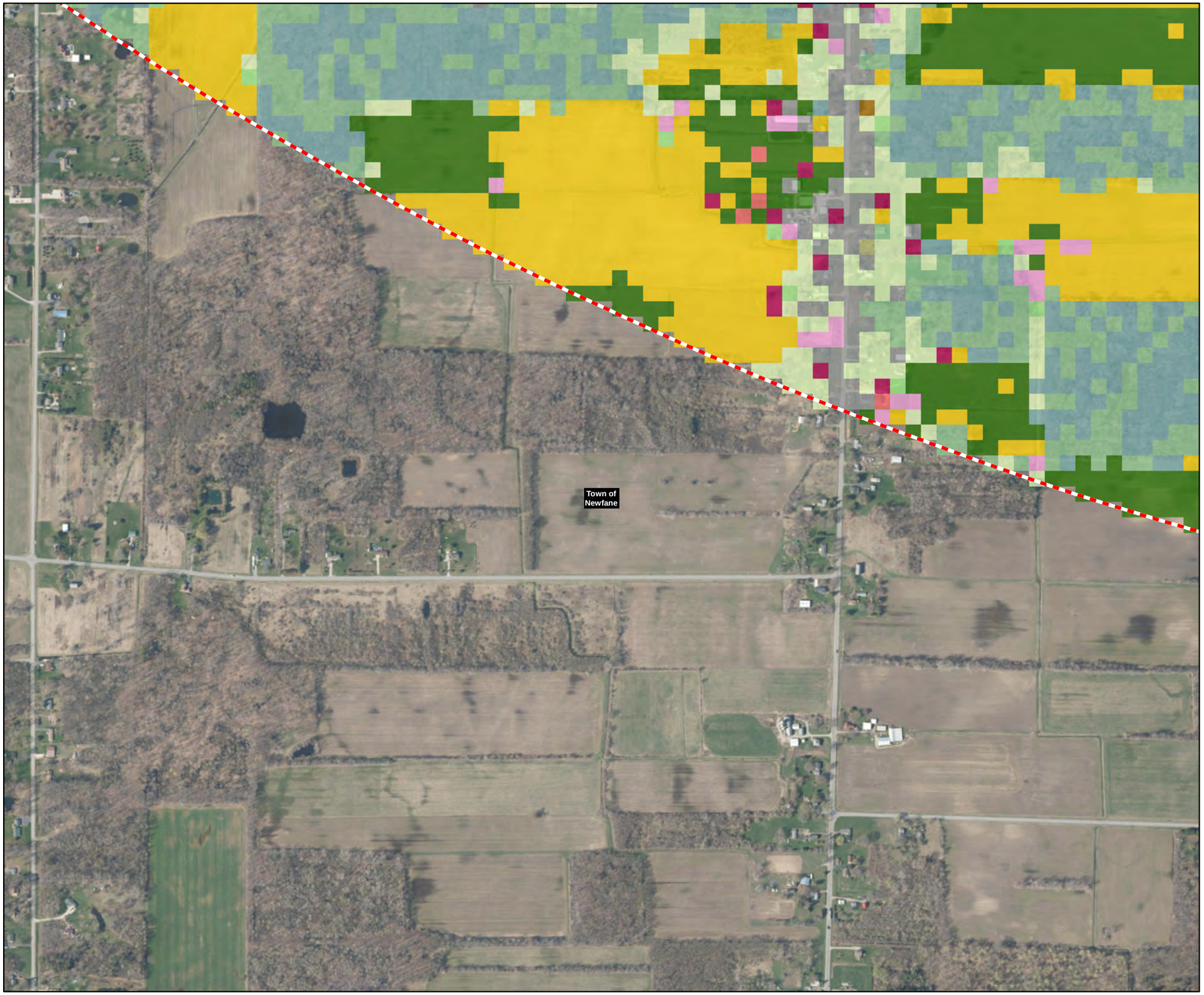

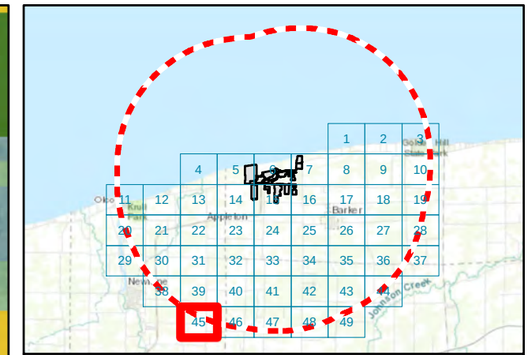

Legend

- 5-mile Study Area
- Municipal Boundary

USDA NASS Croplands (2021)

- Corn
- Soybeans
- Winter Wheat
- Alfalfa
- Other Hay/Non Alfalfa
- Misc Vegs & Fruits
- Fallow/Idle Cropland
- Apples
- Developed/Open Space
- Developed/Low Intensity
- Developed/Med Intensity
- Deciduous Forest
- Mixed Forest
- Grassland/Pasture
- Woody Wetlands
- Herbaceous Wetlands
- Cabbage

N

1:7,200

0 — 0.2 Miles

Figure 15-3

USDA NASS Croplands

Map 45 of 49

Somerset Solar
Niagara County, NY
March 2023

TETRA TECH

aes

Source: Aerial Imagery - Esri, 2018; NYS GIS Civil Boundaries, Sept 2021; USDA 2021

NOT FOR CONSTRUCTION

R:\PROJECTS\AES_SOMERSET\SECTION_94C\MAPS\Fig_15_3_USDA_NASS_v3.mxd

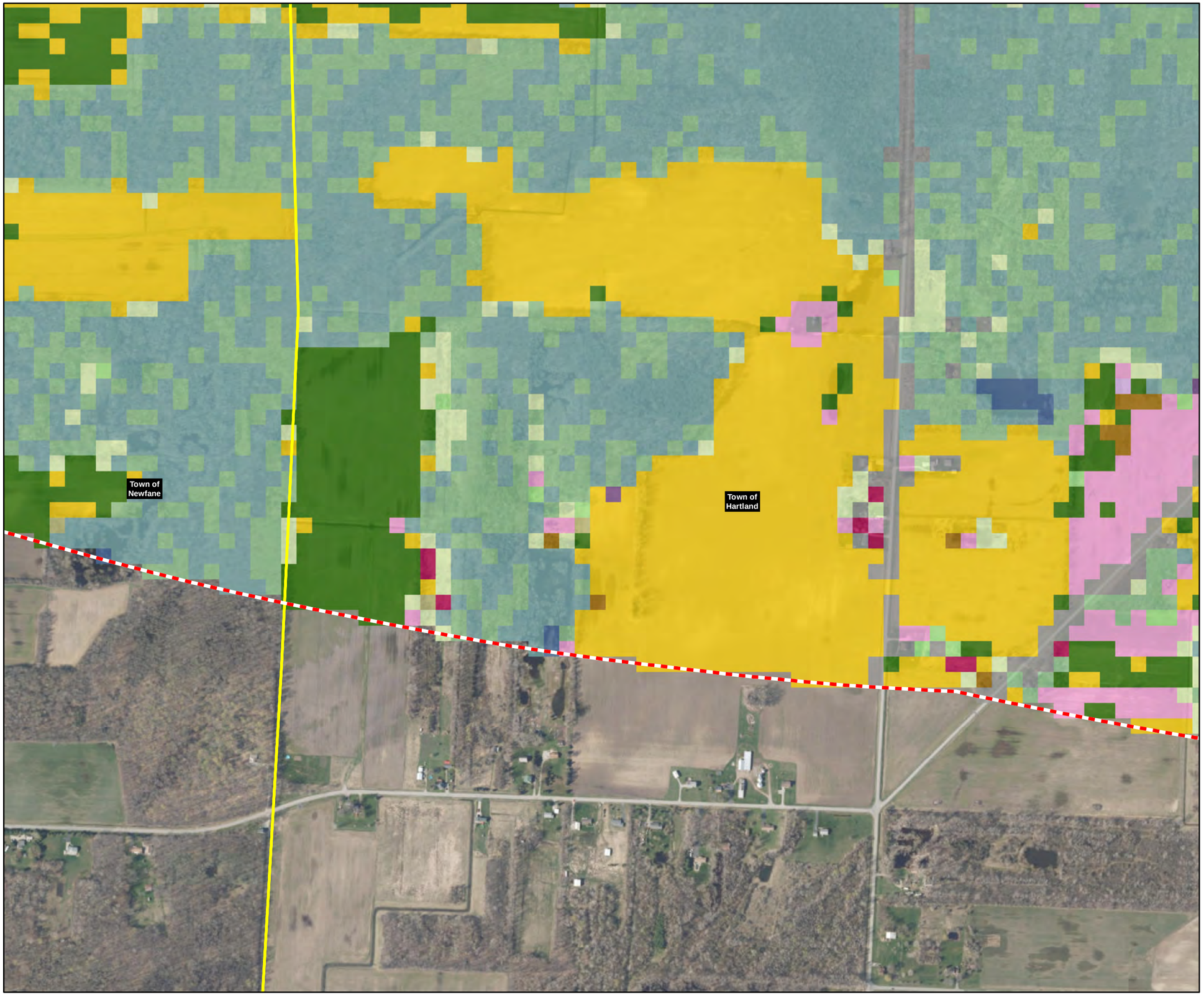

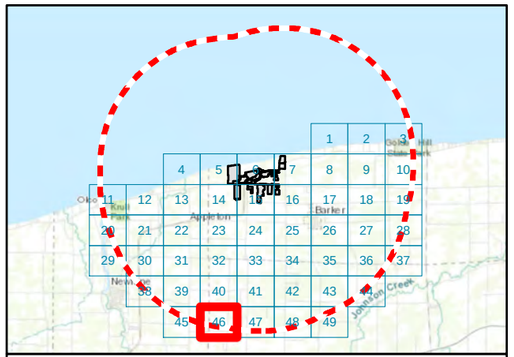

Legend

- 5-mile Study Area
- Municipal Boundary

USDA NASS Croplands (2021)

- Corn
- Soybeans
- Winter Wheat
- Alfalfa
- Other Hay/Non Alfalfa
- Clover/Wildflowers
- Fallow/Idle Cropland
- Apples
- Grapes
- Open Water
- Developed/Open Space
- Developed/Low Intensity
- Developed/Med Intensity
- Deciduous Forest
- Evergreen Forest
- Mixed Forest
- Shrubland
- Grassland/Pasture
- Woody Wetlands
- Herbaceous Wetlands

1:7,200

0 Miles 0.2

Figure 15-3

USDA NASS Croplands

Map 46 of 49

Somerset Solar
Niagara County, NY
March 2023

TETRA TECH

Source: Aerial Imagery - Esri, 2018; NYS GIS Civil Boundaries, Sept 2021; USDA 2021

NOT FOR CONSTRUCTION

R:\PROJECTS\AES_SOMERSET\SECTION_94C\MAPS\Fig_15_3_USDA_NASS_v3.mxd

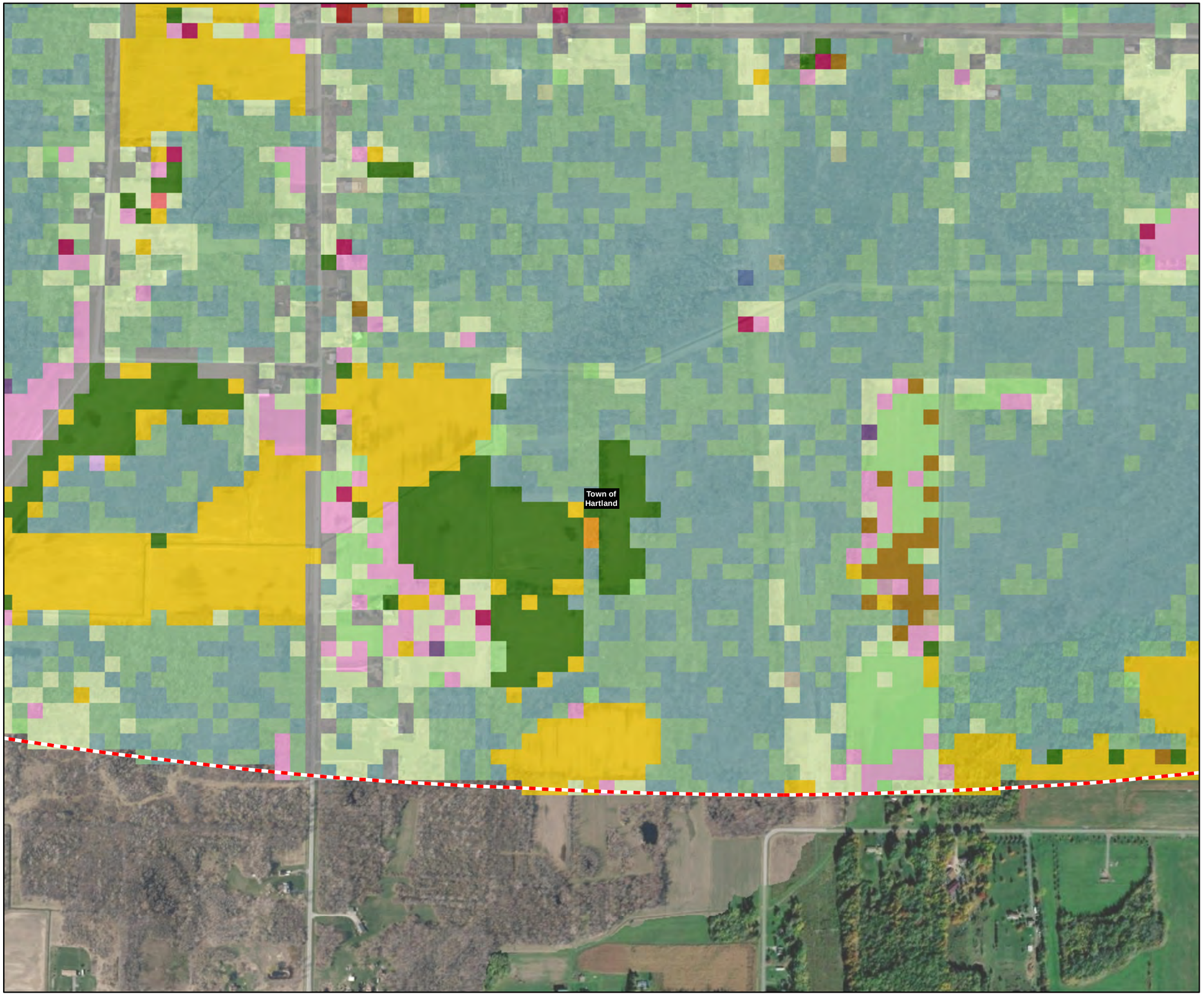

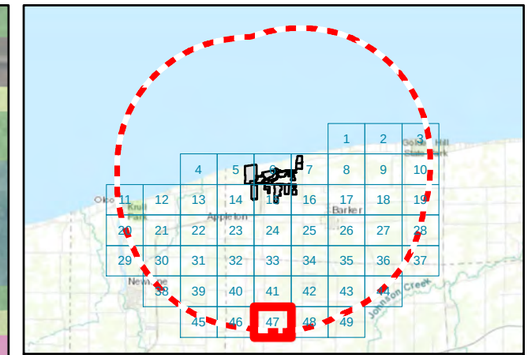

Legend

- 5-mile Study Area
- Municipal Boundary

USDA NASS Croplands (2021)

- Corn
- Sorghum
- Soybeans
- Winter Wheat
- Alfalfa
- Other Hay/Non Alfalfa
- Dry Beans
- Clover/Wildflowers
- Fallow/Idle Cropland
- Apples
- Grapes
- Open Water
- Developed/Open Space
- Developed/Low Intensity
- Developed/Med Intensity
- Barren
- Deciduous Forest
- Mixed Forest
- Shrubland
- Grassland/Pasture
- Woody Wetlands
- Herbaceous Wetlands
- Triticale
- Cabbage

N

1:7,200

0 0.2 Miles

Figure 15-3

USDA NASS Croplands

Map 47 of 49

Somerset Solar
Niagara County, NY
March 2023

TETRA TECH

aes

Source: Aerial Imagery - Esri, 2018; NYS GIS Civil Boundaries, Sept 2021; USDA 2021

NOT FOR CONSTRUCTION

R:\PROJECTS\AES_SOMERSET\SECTION_94C\MAPS\Fig_15_3_USDA_NASS_v3.mxd

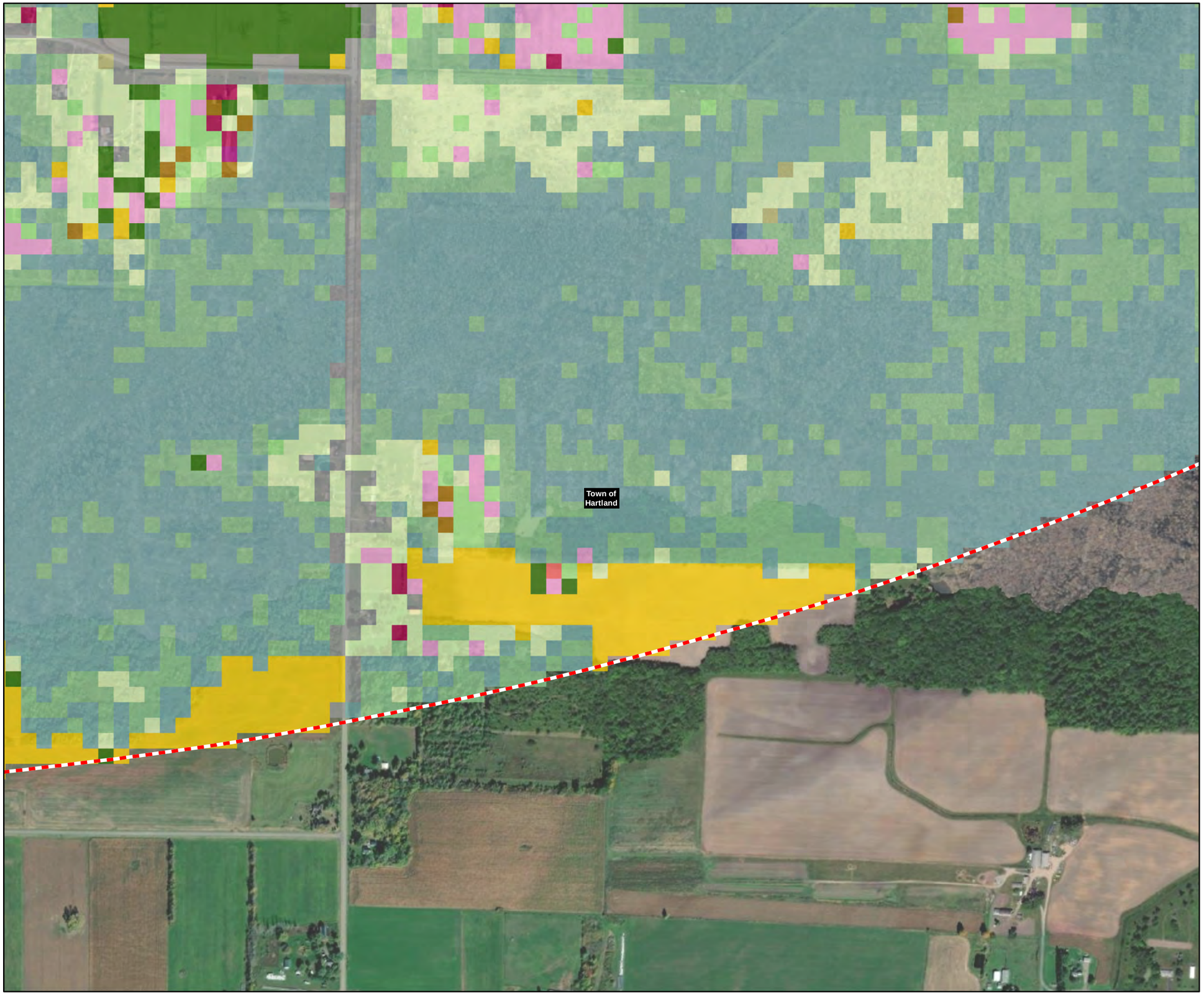

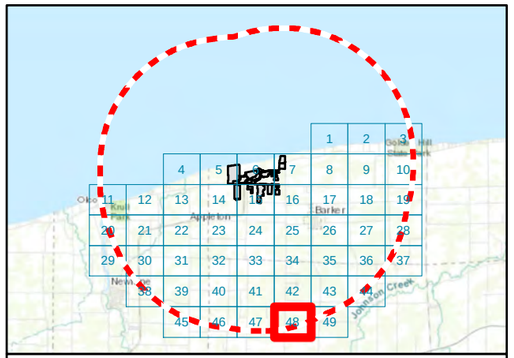

Legend

- 5-mile Study Area
- Municipal Boundary

USDA NASS Croplands (2021)

- Corn
- Soybeans
- Winter Wheat
- Rye
- Alfalfa
- Other Hay/Non Alfalfa
- Clover/Wildflowers
- Fallow/Idle Cropland
- Apples
- Open Water
- Developed/Open Space
- Developed/Low Intensity
- Developed/Med Intensity
- Deciduous Forest
- Mixed Forest
- Grassland/Pasture
- Woody Wetlands
- Herbaceous Wetlands
- Carrots

1:7,200

0 — 0.2 Miles

Figure 15-3

USDA NASS Croplands

Map 48 of 49

Somerset Solar
Niagara County, NY
March 2023

TETRA TECH

aes

Source: Aerial Imagery - Esri, 2018; NYS GIS Civil Boundaries, Sept 2021; USDA 2021

NOT FOR CONSTRUCTION

R:\PROJECTS\AES_SOMERSET\SECTION_94C\MAPS\Fig_15_3_USDA_NASS_v3.mxd

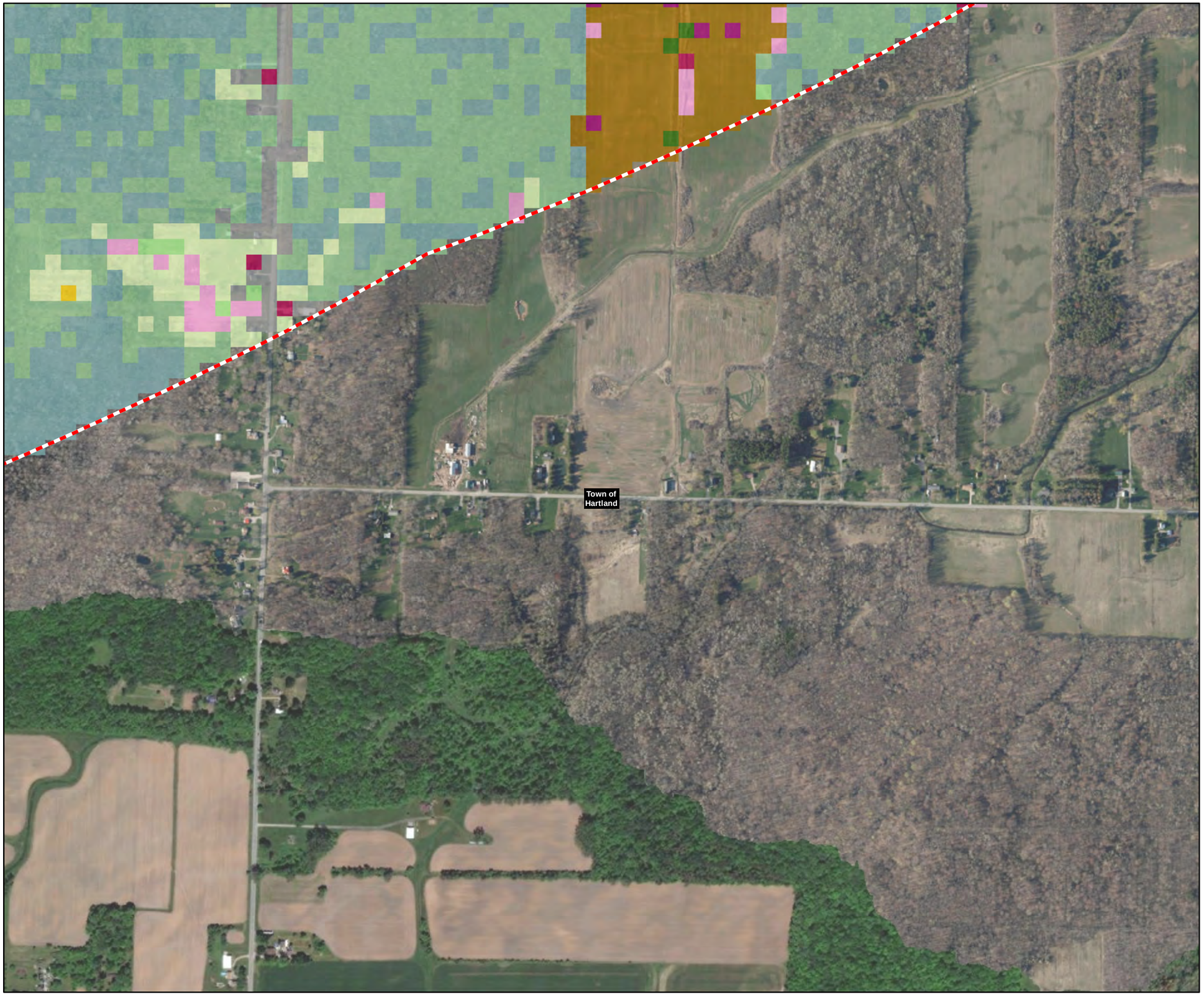

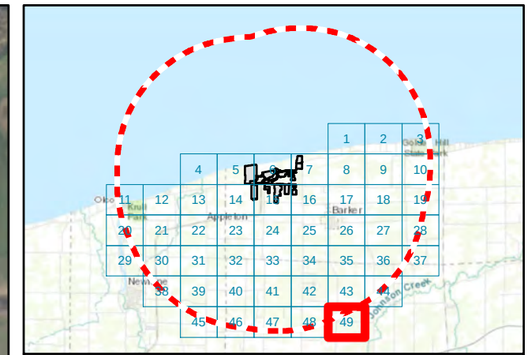

Legend

- 5-mile Study Area
- Municipal Boundary

USDA NASS Croplands (2021)

- Corn
- Soybeans
- Winter Wheat
- Rye
- Alfalfa
- Other Hay/Non Alfalfa
- Apples
- Developed/Open Space
- Developed/Low Intensity
- Developed/Med Intensity
- Deciduous Forest
- Evergreen Forest
- Mixed Forest
- Grassland/Pasture
- Woody Wetlands

N

1:7,200

0 — 0.2 Miles

Figure 15-3

USDA NASS Croplands

Map 49 of 49

Somerset Solar
Niagara County, NY
March 2023

TETRA TECH

aes

Source: Aerial Imagery - Esri, 2018; NYS GIS Civil Boundaries, Sept 2021; USDA 2021

NOT FOR CONSTRUCTION

R:\PROJECTS\AES_SOMERSET\SECTION_94C\MAPS\Fig_15_3_USDA_NASS_v3.mxd