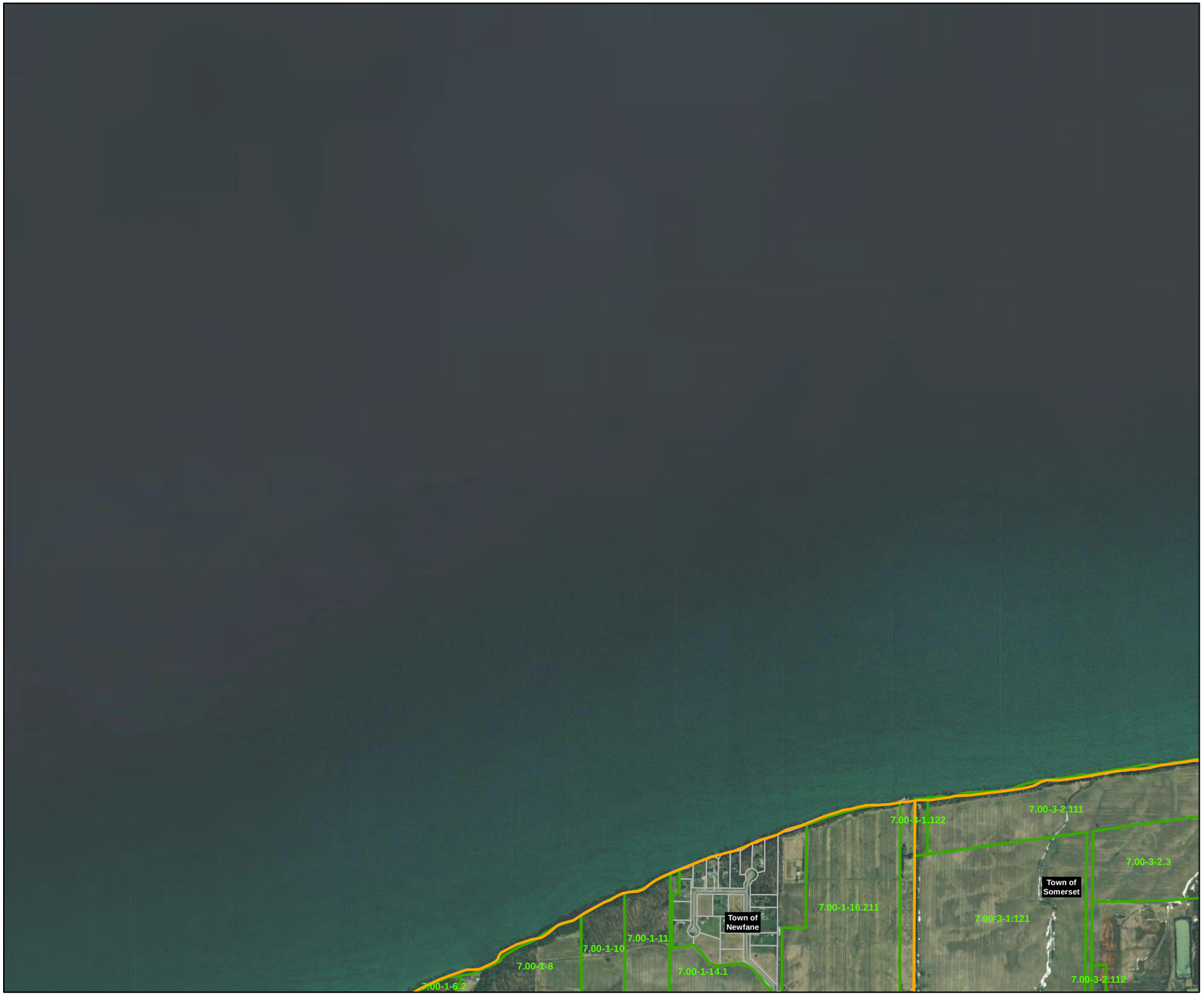

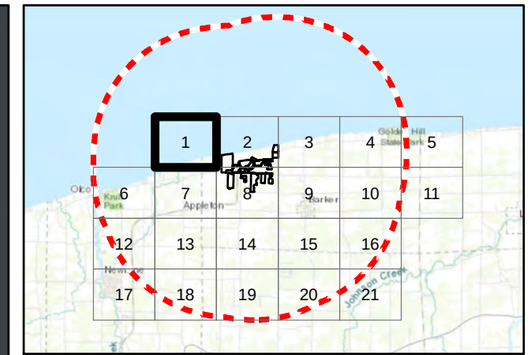

Legend

- 5-mile Study Area
- Municipal Boundary
- Parcel Boundary
- Parcels Receiving Real Property Agricultural Value Assessment

1:12,000

0 — 0.25 Miles

Figure 15-2

Agricultural Value Assessment Parcels

Map 1 of 21

Somerset Solar
Niagara County, NY
March 2023

TETRA TECH

aes

Source: Esri, et. al., 2022; Niagara County GIS 2022; NYS GIS Civil Boundaries, Sept 2021

NOT FOR CONSTRUCTION

R:\PROJECTS\AES_SOMERSET\SECTION_94C\MAPS\Fig_15_2_Ag_Value_v3.mxd

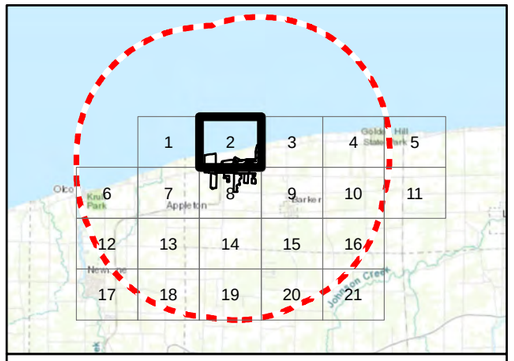

Legend

- 5-mile Study Area
- Facility Site
- 7.00-3-28 Project Parcel
- Municipal Boundary
- Parcel Boundary
- Parcels Receiving Real Property Agricultural Value Assessment

1:12,000

0 — 0.25 Miles

Figure 15-2

Agricultural Value Assessment Parcels

Map 2 of 21

Somerset Solar
Niagara County, NY
March 2023

TETRA TECH

aes

Source: Esri, et. al., 2022; Niagara County GIS 2022; NYS GIS Civil Boundaries, Sept 2021

NOT FOR CONSTRUCTION

R:\PROJECTS\AES_SOMERSET\SECTION_94C\MAPS\Fig_15_2_Ag_Value_v3.mxd

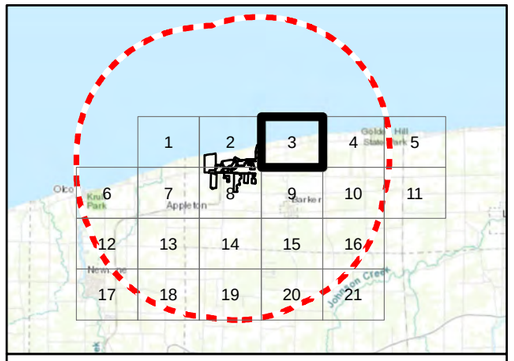

Legend

- 5-mile Study Area
- Facility Site
- 7.00-3-28 Project Parcel
- Municipal Boundary
- Parcel Boundary
- Parcels Receiving Real Property Agricultural Value Assessment

1:12,000

0 — 0.25 Miles

Figure 15-2

Agricultural Value Assessment Parcels

Map 3 of 21

Somerset Solar
Niagara County, NY
March 2023

TETRA TECH

aes

Source: Esri, et. al., 2022; Niagara County GIS 2022; NYS GIS Civil Boundaries, Sept 2021

NOT FOR CONSTRUCTION

R:\PROJECTS\AES_SOMERSET\SECTION_94C\MAPS\Fig_15_2_Ag_Value_v3.mxd

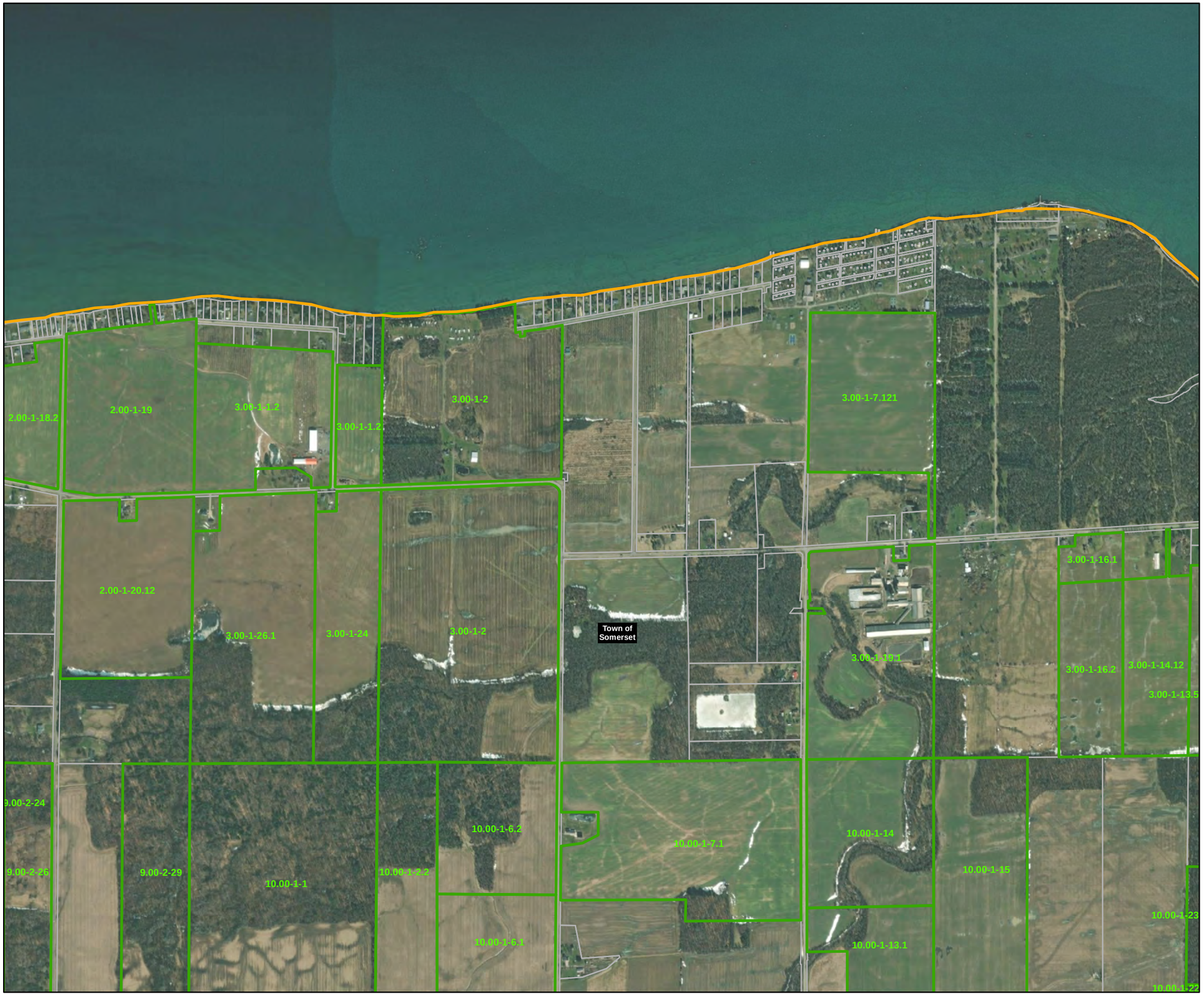

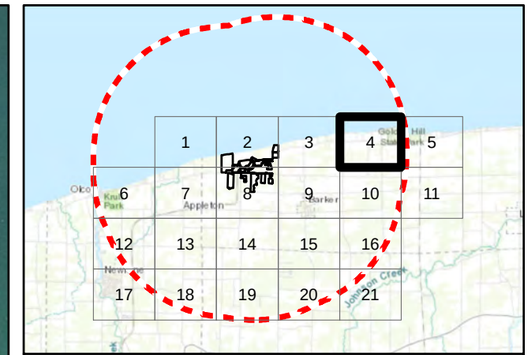

Legend

- 5-mile Study Area
- Municipal Boundary
- Parcel Boundary
- Parcels Receiving Real Property Agricultural Value Assessment

1:12,000

0 — 0.25 Miles

Figure 15-2

Agricultural Value Assessment Parcels

Map 4 of 21

Somerset Solar
Niagara County, NY
March 2023

TETRA TECH

aes

Source: Esri, et. al., 2022; Niagara County GIS 2022; NYS GIS Civil Boundaries, Sept 2021

NOT FOR CONSTRUCTION

R:\PROJECTS\AES_SOMERSET\SECTION_94C\MAPS\Fig_15_2_Ag_Value_v3.mxd

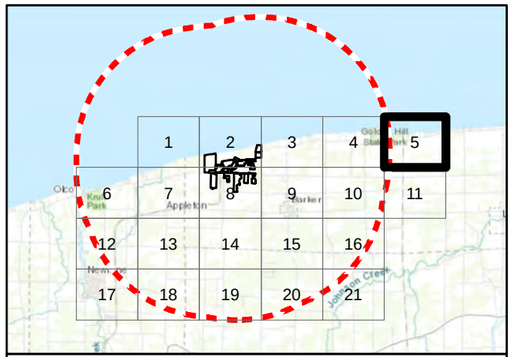

Legend

- 5-mile Study Area
- Municipal Boundary
- Parcel Boundary
- Parcels Receiving Real Property Agricultural Value Assessment

1:12,000

0 Miles 0.25

Figure 15-2

Agricultural Value Assessment Parcels

Map 5 of 21

Somerset Solar
Niagara County, NY
March 2023

TETRA TECH

aes

Source: Esri, et. al., 2022; Niagara County GIS 2022; NYS GIS Civil Boundaries, Sept 2021

NOT FOR CONSTRUCTION

R:\PROJECTS\AES_SOMERSET\SECTION_94C\MAPS\Fig_15_2_Ag_Value_v3.mxd

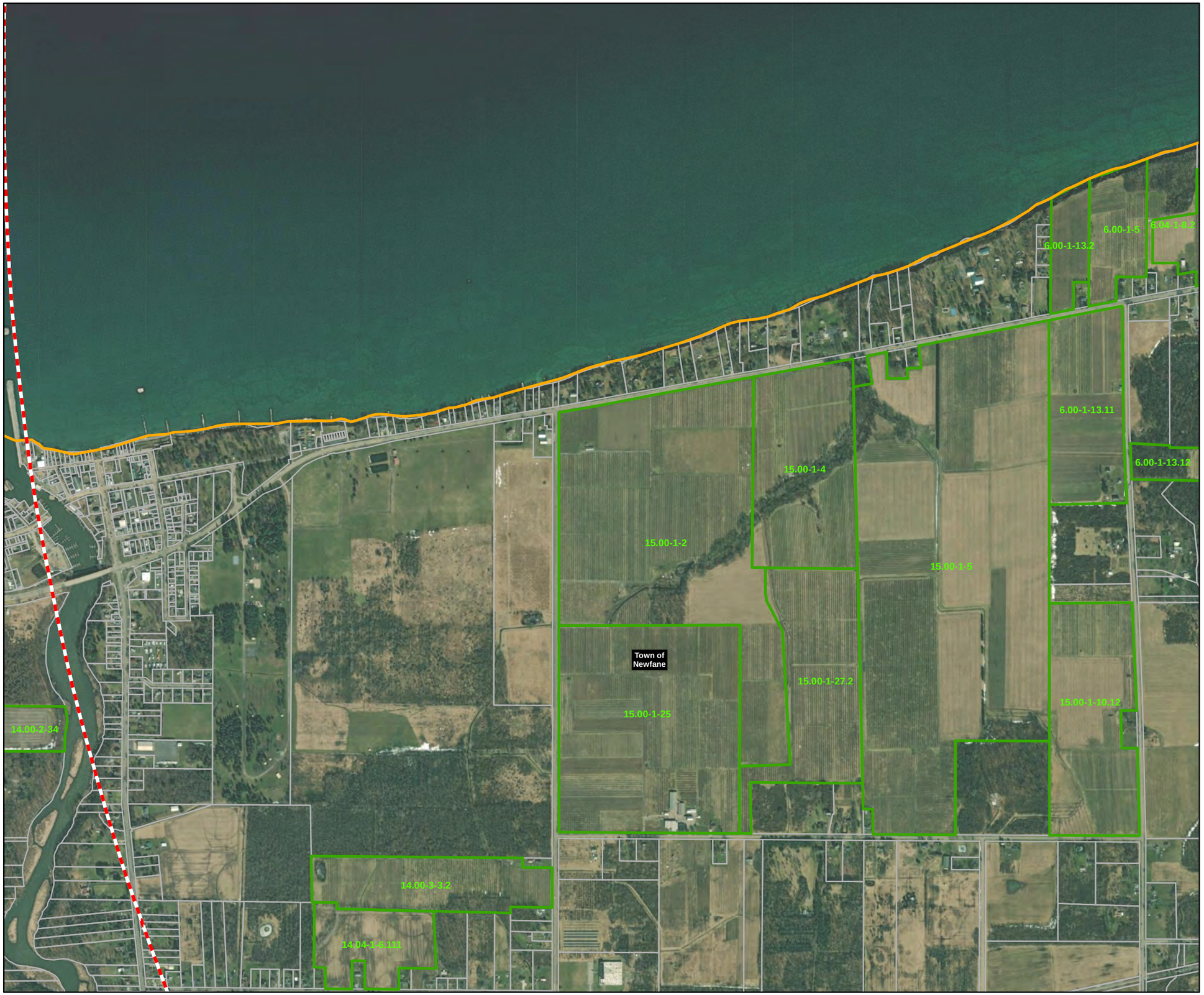

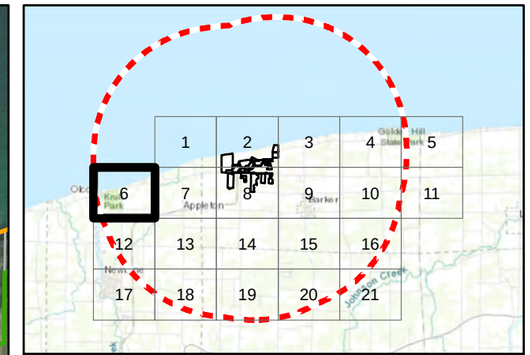

Legend

- 5-mile Study Area
- Municipal Boundary
- Parcel Boundary
- Parcels Receiving Real Property Agricultural Value Assessment

N

1:12,000

0 — 0.25 Miles

Figure 15-2

Agricultural Value Assessment Parcels

Map 6 of 21

Somerset Solar
Niagara County, NY
March 2023

TETRA TECH

aes

Source: Esri, et. al., 2022; Niagara County GIS 2022; NYS GIS Civil Boundaries, Sept 2021

NOT FOR CONSTRUCTION

R:\PROJECTS\AES_SOMERSET\SECTION_94C\MAPS\Fig_15_2_Ag_Value_v3.mxd

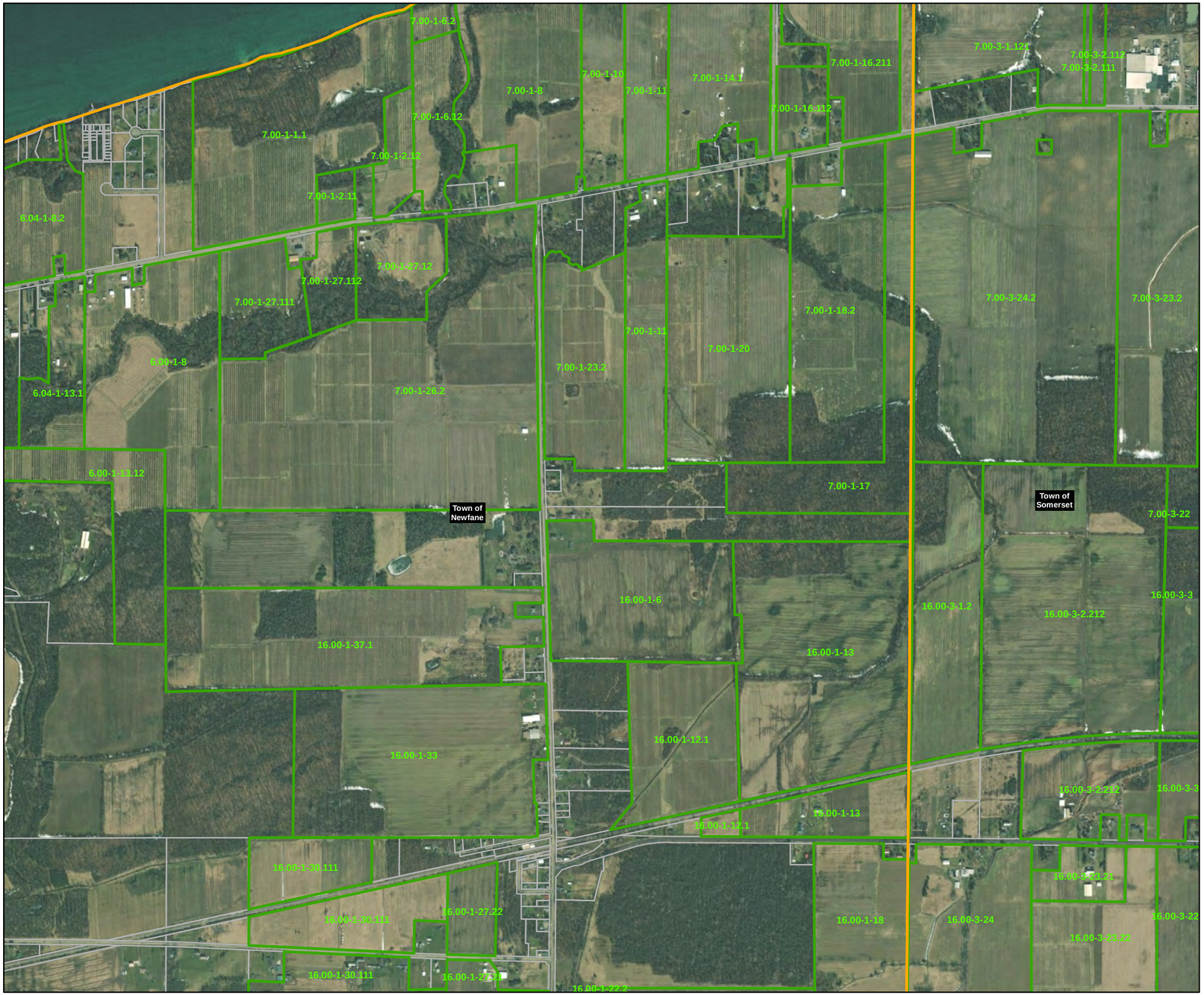

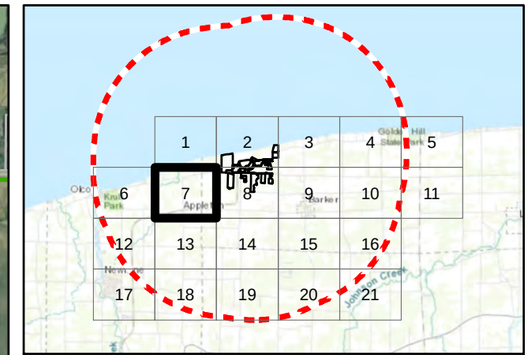

Legend

- 5-mile Study Area
- Municipal Boundary
- Parcel Boundary
- Parcels Receiving Real Property Agricultural Value Assessment

1:12,000

0 — 0.25 Miles

Figure 15-2

Agricultural Value Assessment Parcels

Map 7 of 21

Somerset Solar
Niagara County, NY
March 2023

TETRA TECH

aes

Source: Esri, et. al., 2022; Niagara County GIS 2022; NYS GIS Civil Boundaries, Sept 2021

NOT FOR CONSTRUCTION

R:\PROJECTS\AES_SOMERSET\SECTION_94C\MAPS\Fig_15_2_Ag_Value_v3.mxd

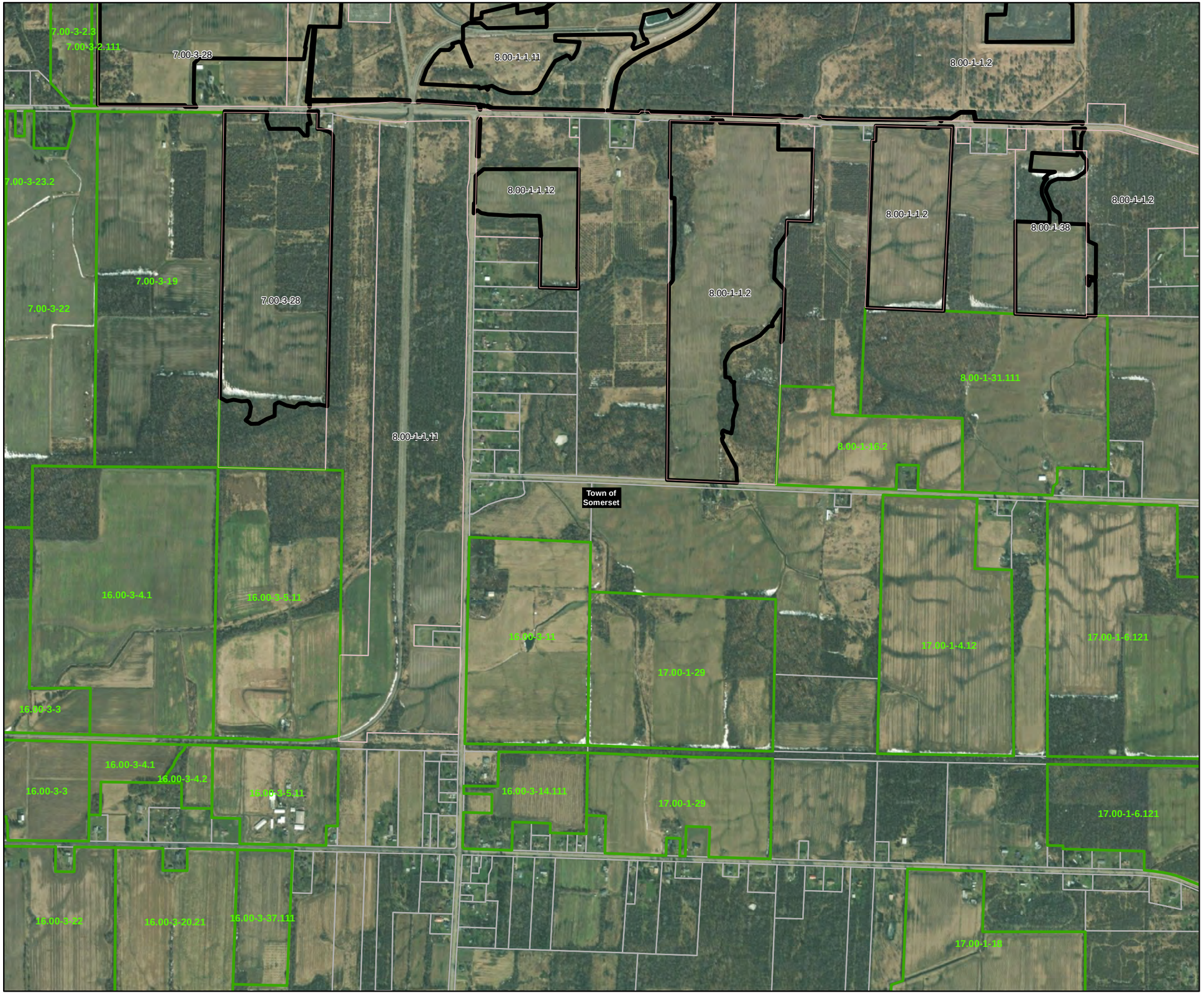

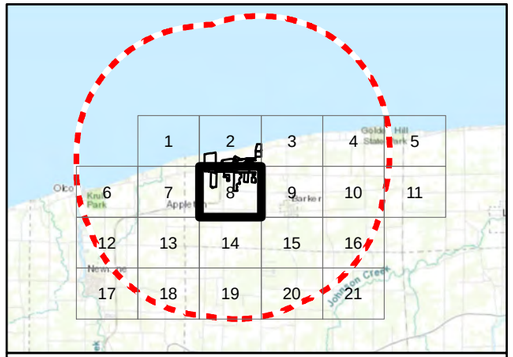

Legend

- 5-mile Study Area
- Facility Site
- 7.00-3-28 Project Parcel
- Municipal Boundary
- Parcel Boundary
- Parcels Receiving Real Property Agricultural Value Assessment

1:12,000

0 — 0.25 Miles

Figure 15-2

Agricultural Value Assessment Parcels

Map 8 of 21

Somerset Solar
Niagara County, NY
March 2023

TETRA TECH

aes

Source: Esri, et. al., 2022; Niagara County GIS 2022; NYS GIS Civil Boundaries, Sept 2021

NOT FOR CONSTRUCTION

R:\PROJECTS\AES_SOMERSET\SECTION_94C\MAPS\Fig_15_2_Ag_Value_v3.mxd

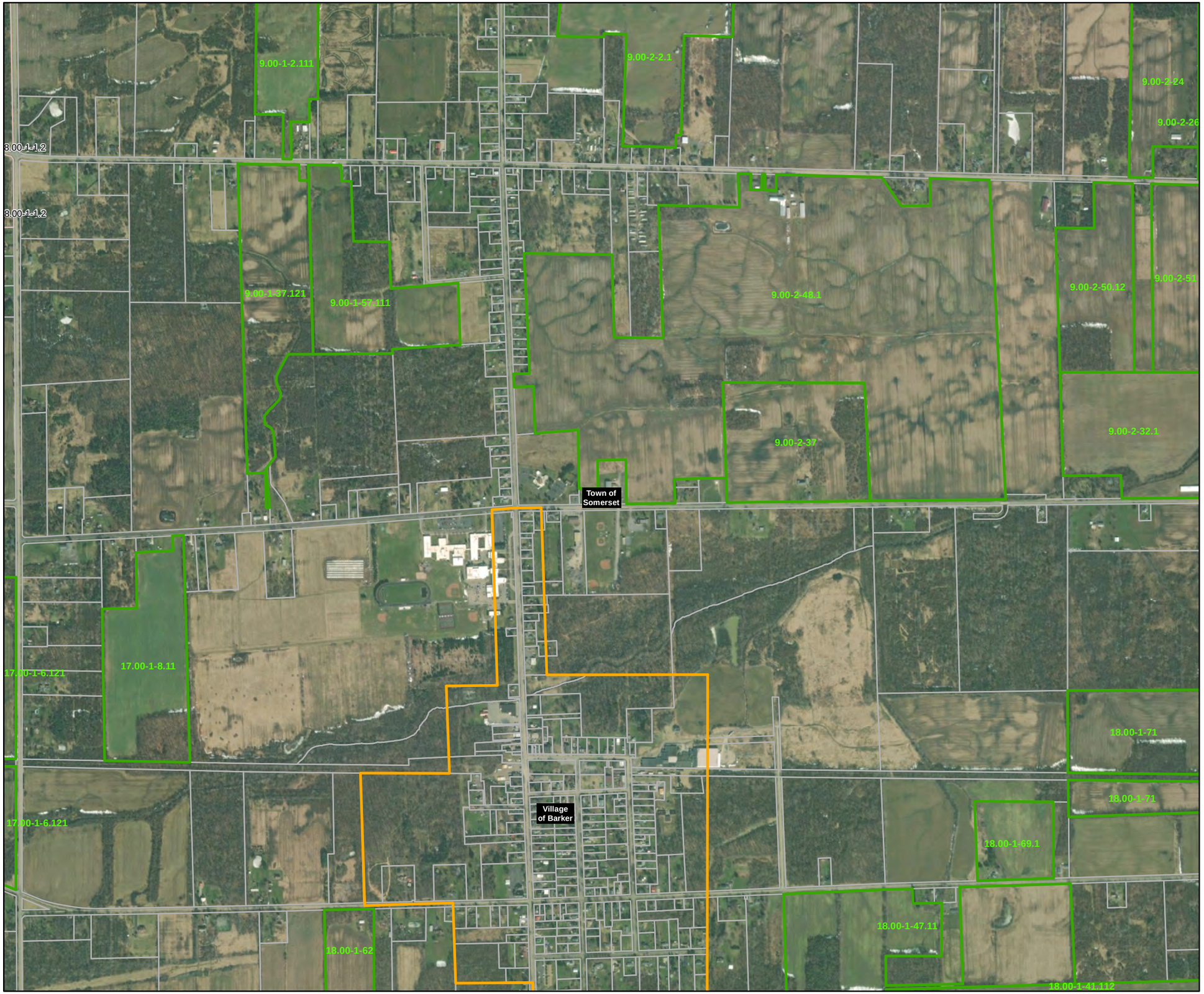

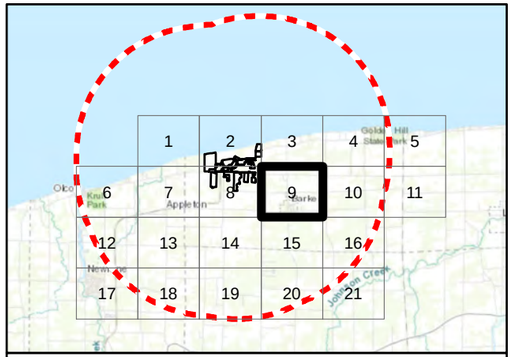

Legend

- 5-mile Study Area
- Project Parcel
- Municipal Boundary
- Parcel Boundary
- Parcels Receiving Real Property Agricultural Value Assessment

1:12,000

0 — 0.25 Miles

Figure 15-2

Agricultural Value Assessment Parcels

Map 9 of 21

Somerset Solar
Niagara County, NY
March 2023

TETRA TECH

aes

Source: Esri, et. al., 2022; Niagara County GIS 2022; NYS GIS Civil Boundaries, Sept 2021

NOT FOR CONSTRUCTION

R:\PROJECTS\AES_SOMERSET\SECTION_94C\MAPS\Fig_15_2_Ag_Value_v3.mxd

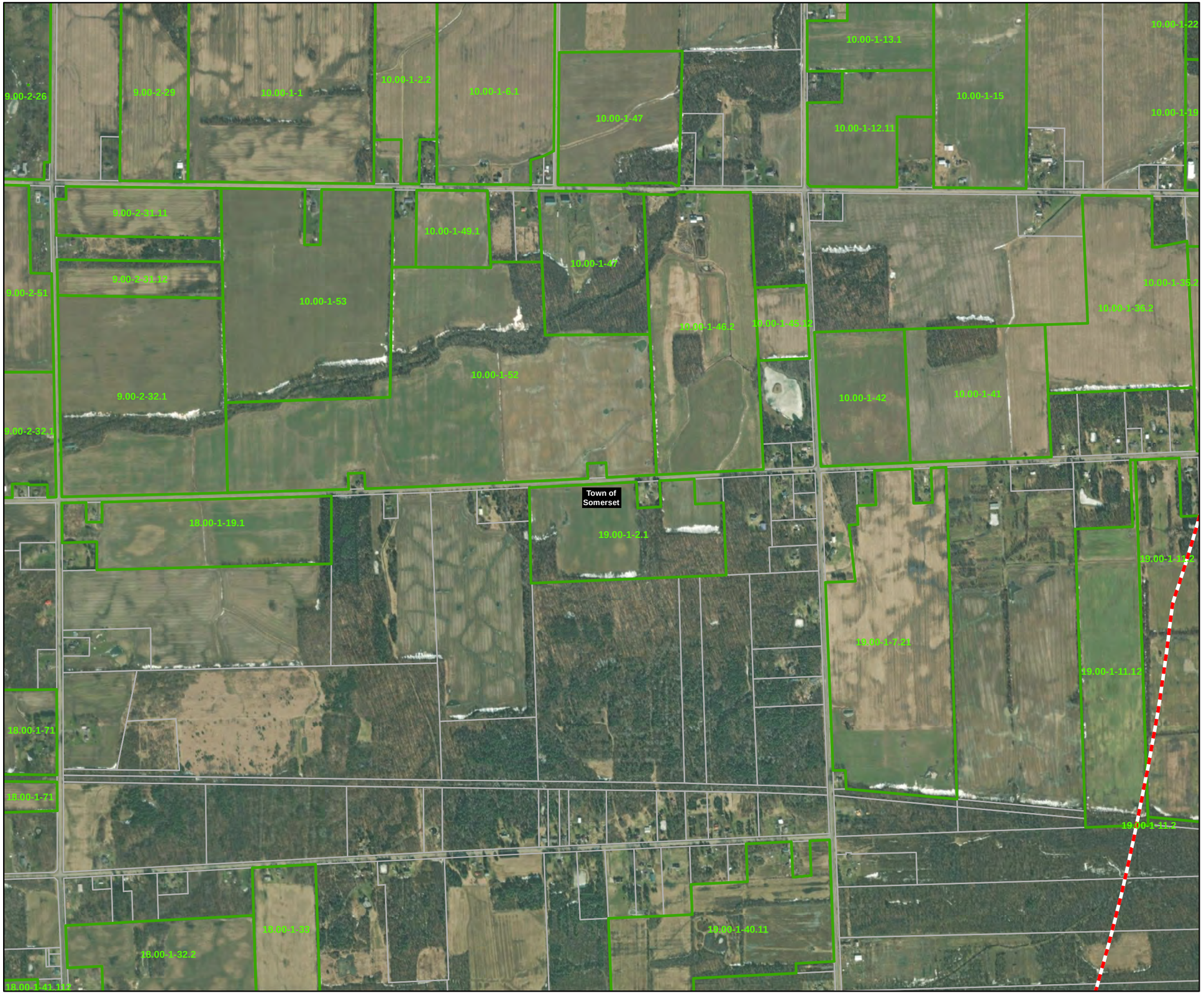

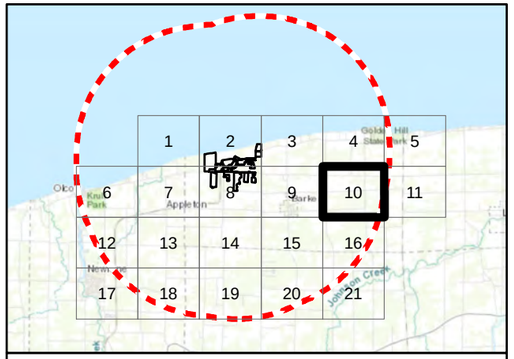

Legend

- 5-mile Study Area
- Municipal Boundary
- Parcel Boundary
- Parcels Receiving Real Property Agricultural Value Assessment

1:12,000

0 — 0.25 Miles

Figure 15-2

Agricultural Value Assessment Parcels

Map 10 of 21

Somerset Solar
Niagara County, NY
March 2023

TETRA TECH

aes

Source: Esri, et. al., 2022; Niagara County GIS 2022; NYS GIS Civil Boundaries, Sept 2021

NOT FOR CONSTRUCTION

R:\PROJECTS\AES_SOMERSET\SECTION_94C\MAPS\Fig_15_2_Ag_Value_v3.mxd

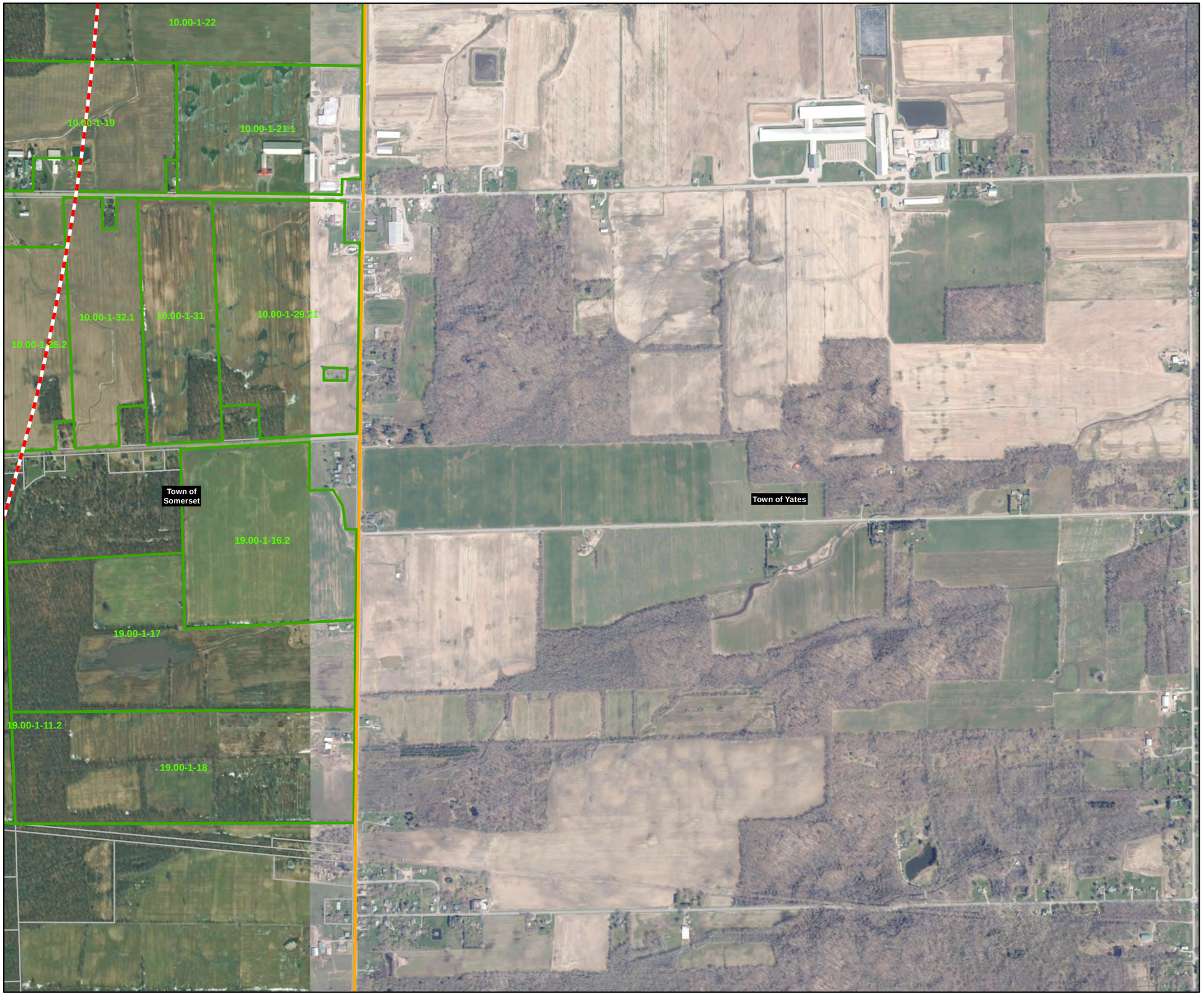

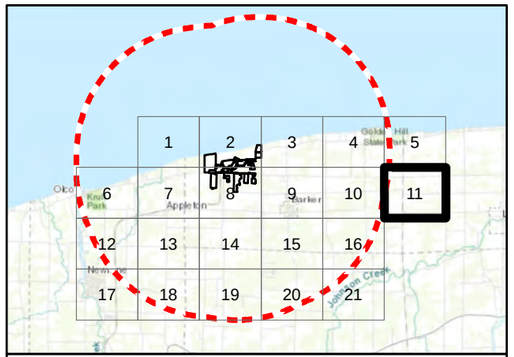

Legend

- 5-mile Study Area
- Municipal Boundary
- Parcel Boundary
- Parcels Receiving Real Property Agricultural Value Assessment

1:12,000

0 Miles 0.25

Figure 15-2

Agricultural Value Assessment Parcels

Map 11 of 21

Somerset Solar
Niagara County, NY
March 2023

TETRA TECH

aes

Source: Esri, et. al., 2022; Niagara County GIS 2022; NYS GIS Civil Boundaries, Sept 2021

NOT FOR CONSTRUCTION

R:\PROJECTS\AES_SOMERSET\SECTION_94C\MAPS\Fig_15_2_Ag_Value_v3.mxd

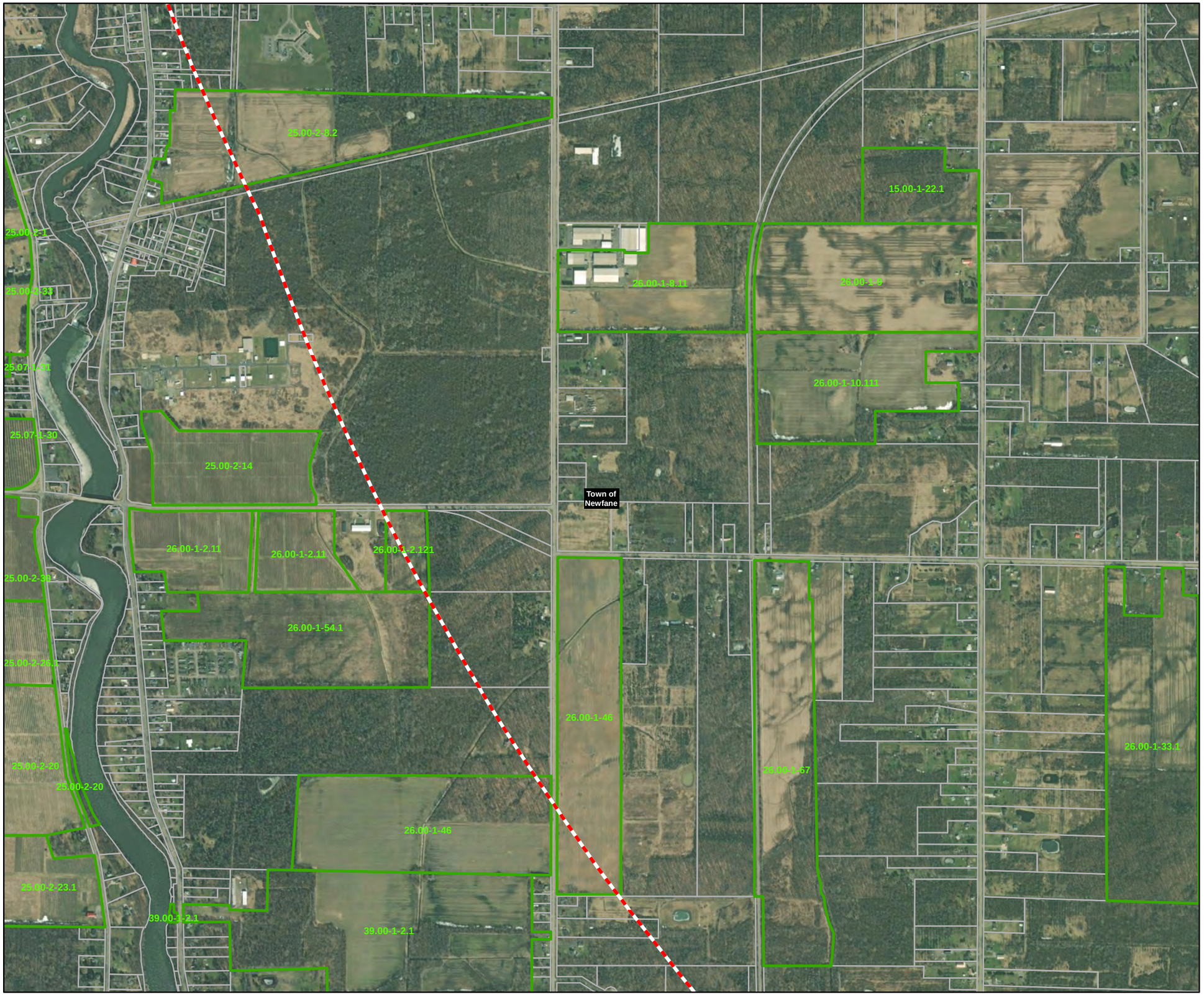

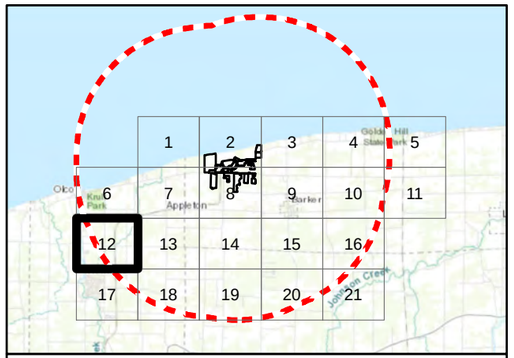

Legend

- 5-mile Study Area
- Municipal Boundary
- Parcel Boundary
- Parcels Receiving Real Property Agricultural Value Assessment

1:12,000

0 — 0.25 Miles

Figure 15-2

Agricultural Value Assessment Parcels

Map 12 of 21

Somerset Solar
Niagara County, NY
March 2023

TETRA TECH

aes

Source: Esri, et. al., 2022; Niagara County GIS 2022; NYS GIS Civil Boundaries, Sept 2021

NOT FOR CONSTRUCTION

R:\PROJECTS\AES_SOMERSET\SECTION_94C\MAPS\Fig_15_2_Ag_Value_v3.mxd

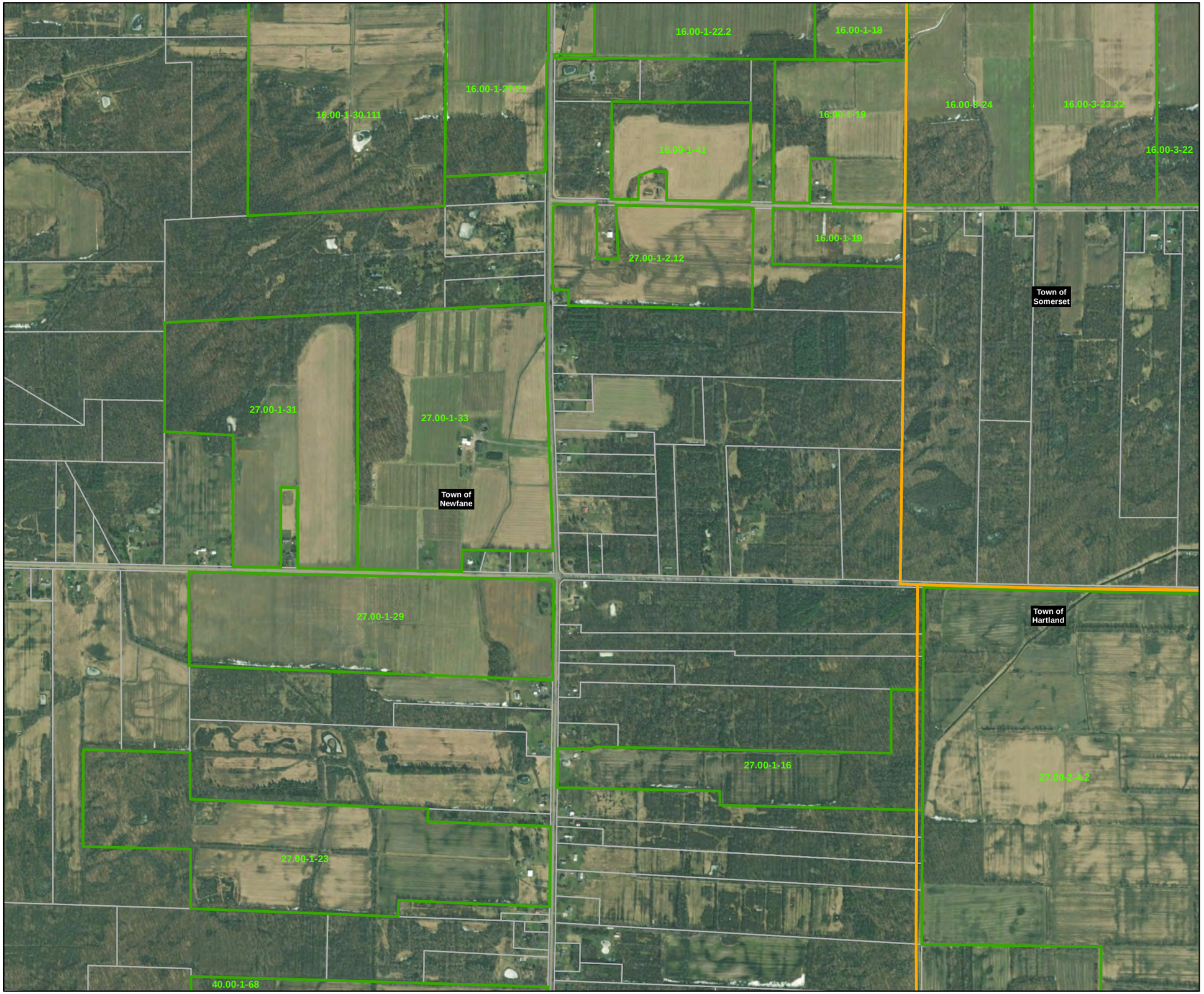

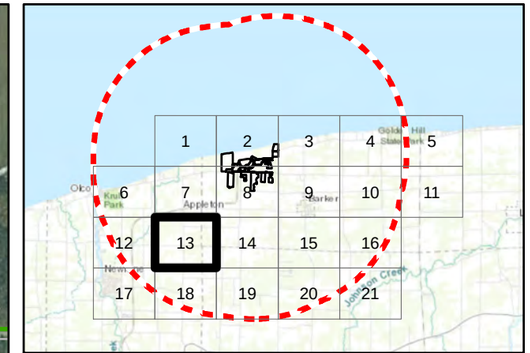

Legend

- 5-mile Study Area
- Municipal Boundary
- Parcel Boundary
- Parcels Receiving Real Property Agricultural Value Assessment

1:12,000

0 — 0.25 Miles

Figure 15-2

Agricultural Value Assessment Parcels

Map 13 of 21

Somerset Solar
Niagara County, NY
March 2023

TETRA TECH

aes

Source: Esri, et. al., 2022; Niagara County GIS 2022; NYS GIS Civil Boundaries, Sept 2021

NOT FOR CONSTRUCTION

R:\PROJECTS\AES_SOMERSET\SECTION_94C\MAPS\Fig_15_2_Ag_Value_v3.mxd

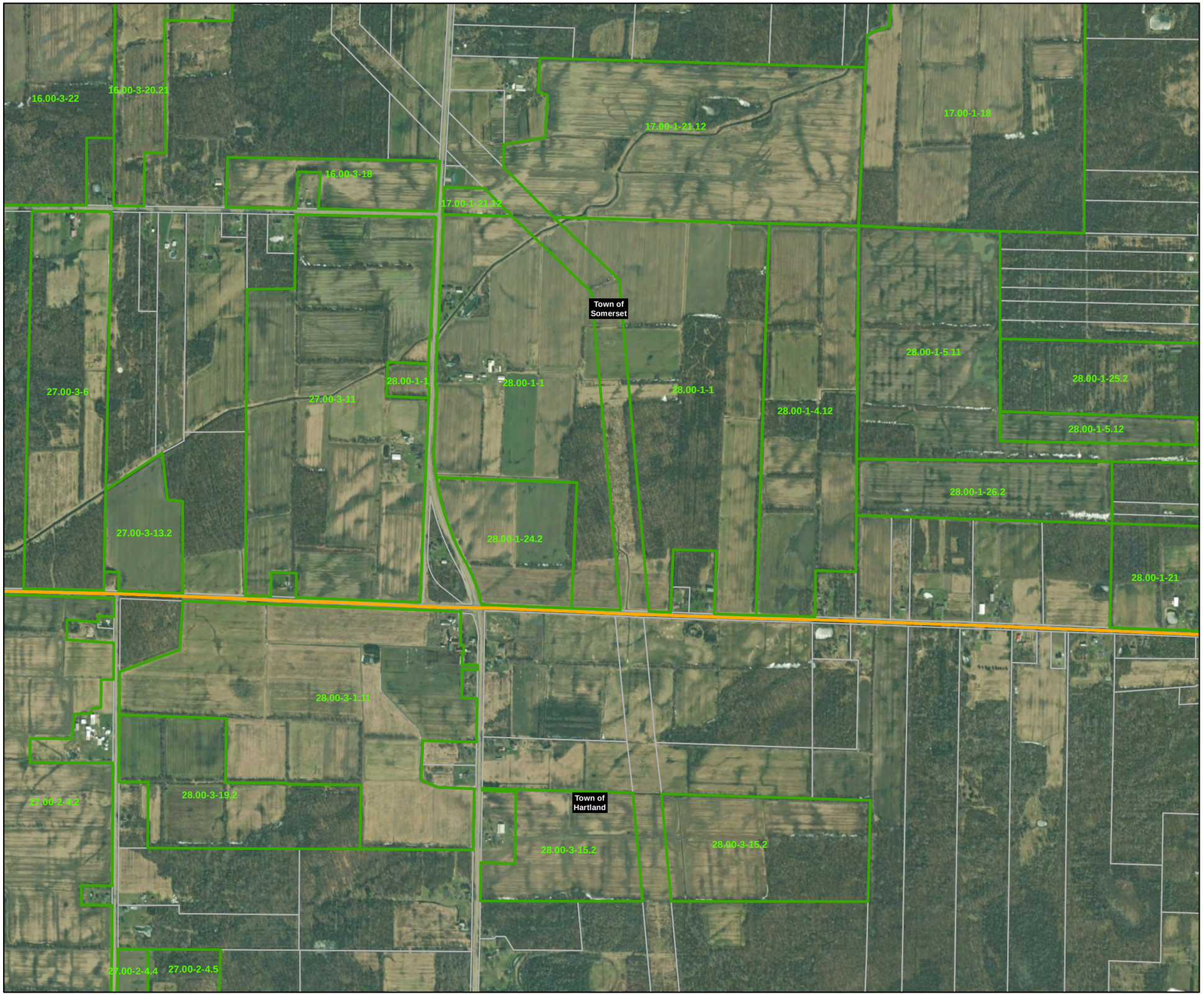

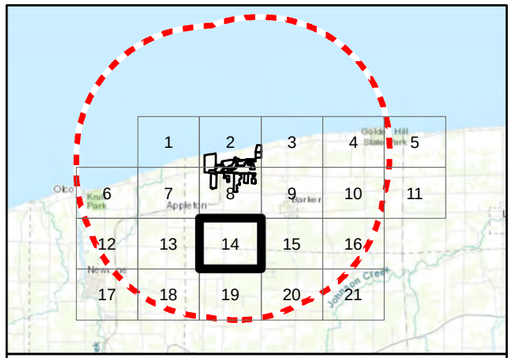

Legend

- 5-mile Study Area
- Municipal Boundary
- Parcel Boundary
- Parcels Receiving Real Property Agricultural Value Assessment

1:12,000

0 — 0.25 Miles

Figure 15-2

Agricultural Value Assessment Parcels

Map 14 of 21

Somerset Solar
Niagara County, NY
March 2023

TETRA TECH

aes

Source: Esri, et. al., 2022; Niagara County GIS 2022; NYS GIS Civil Boundaries, Sept 2021

NOT FOR CONSTRUCTION

R:\PROJECTS\AES_SOMERSET\SECTION_94C\MAPS\Fig_15_2_Ag_Value_v3.mxd

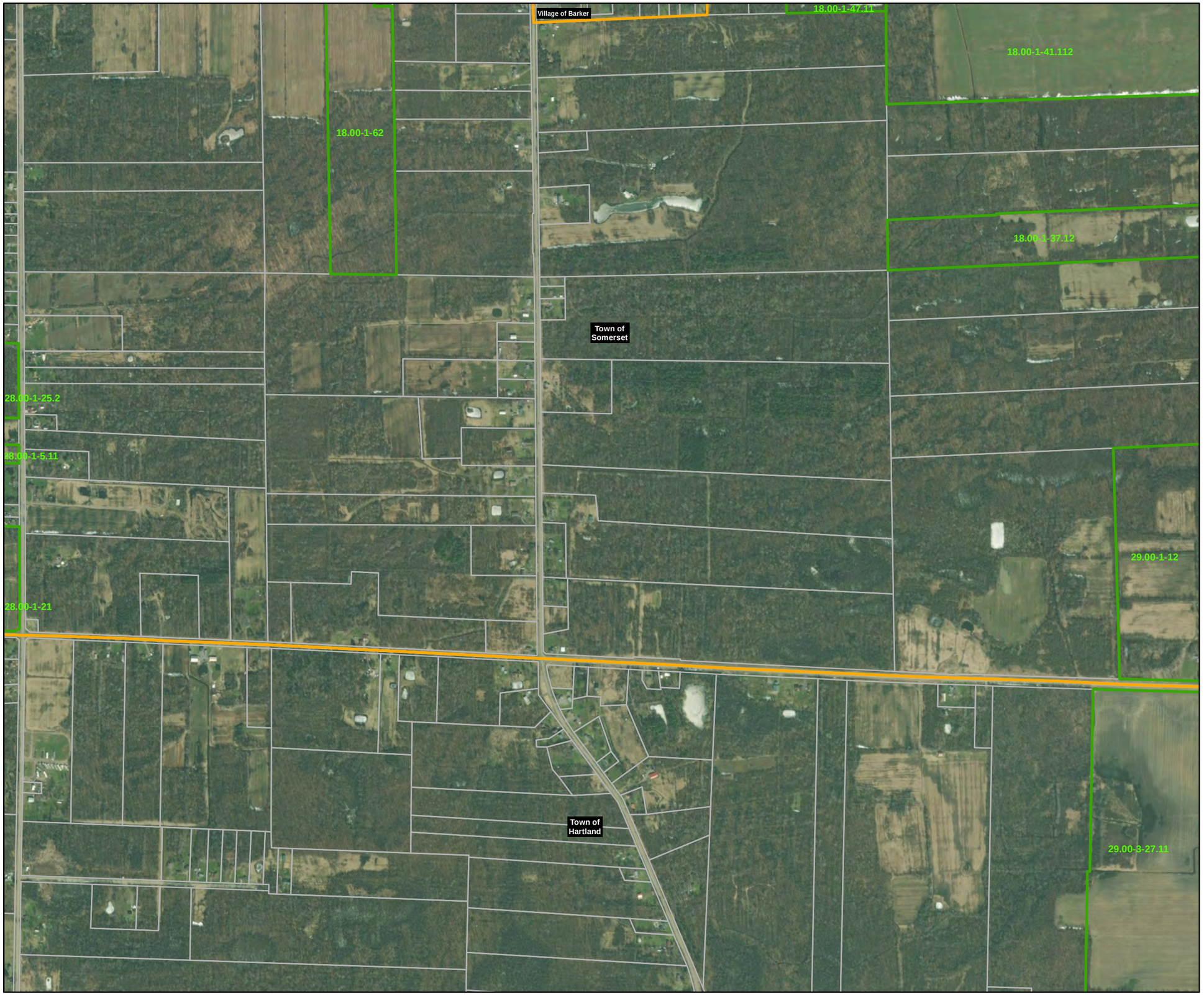

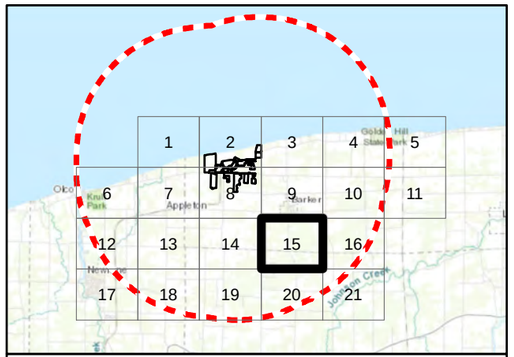

Legend

- 5-mile Study Area
- Municipal Boundary
- Parcel Boundary
- Parcels Receiving Real Property Agricultural Value Assessment

1:12,000

0 — 0.25 Miles

Figure 15-2

Agricultural Value Assessment Parcels

Map 15 of 21

Somerset Solar
Niagara County, NY
March 2023

TETRA TECH

aes

Source: Esri, et. al., 2022; Niagara County GIS 2022; NYS GIS Civil Boundaries, Sept 2021

NOT FOR CONSTRUCTION

R:\PROJECTS\AES_SOMERSET\SECTION_94C\MAPS\Fig_15_2_Ag_Value_v3.mxd

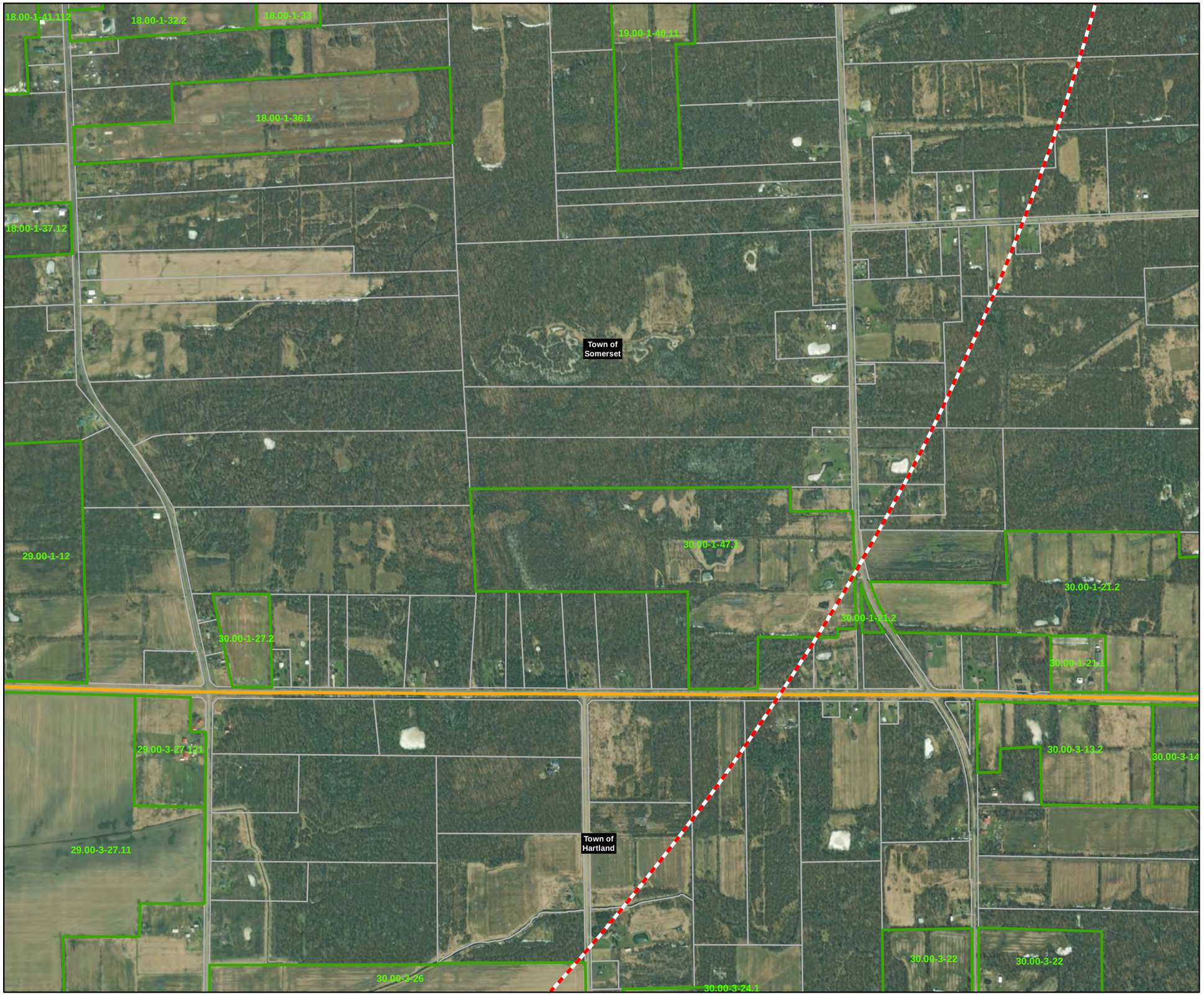

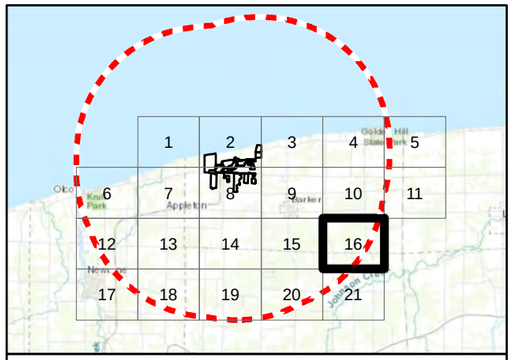

Legend

- 5-mile Study Area
- Municipal Boundary
- Parcel Boundary
- Parcels Receiving Real Property Agricultural Value Assessment

1:12,000

0 Miles 0.25

Figure 15-2

Agricultural Value Assessment Parcels

Map 16 of 21

Somerset Solar
Niagara County, NY
March 2023

TETRA TECH

Source: Esri, et. al., 2022; Niagara County GIS 2022; NYS GIS Civil Boundaries, Sept 2021

NOT FOR CONSTRUCTION

R:\PROJECTS\AES_SOMERSET\SECTION_94C\MAPS\Fig_15_2_Ag_Value_v3.mxd

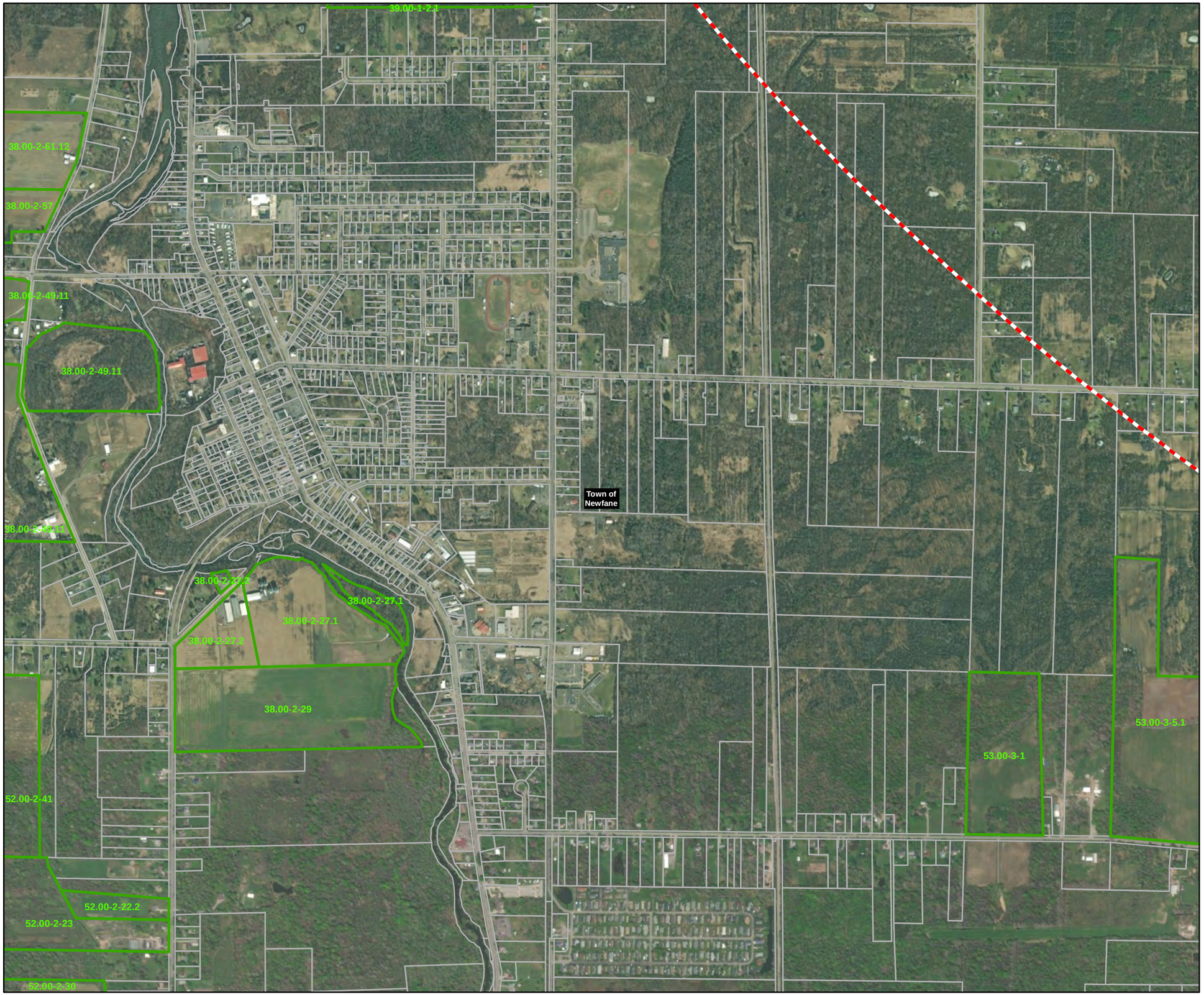

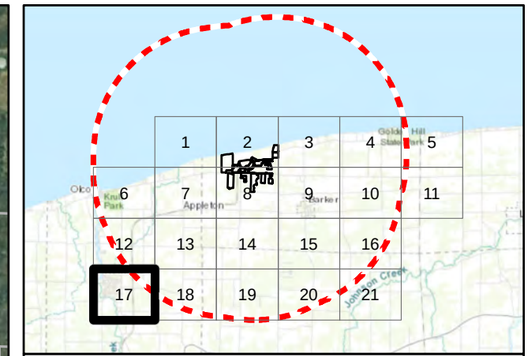

Legend

- 5-mile Study Area
- Municipal Boundary
- Parcel Boundary
- Parcels Receiving Real Property Agricultural Value Assessment

N

1:12,000

0 — 0.25 Miles

Figure 15-2

Agricultural Value Assessment Parcels

Map 17 of 21

Somerset Solar
Niagara County, NY
March 2023

TETRA TECH

aes

Source: Esri, et. al., 2022; Niagara County GIS 2022; NYS GIS Civil Boundaries, Sept 2021

NOT FOR CONSTRUCTION

R:\PROJECTS\AES_SOMERSET\SECTION_94C\MAPS\Fig_15_2_Ag_Value_v3.mxd

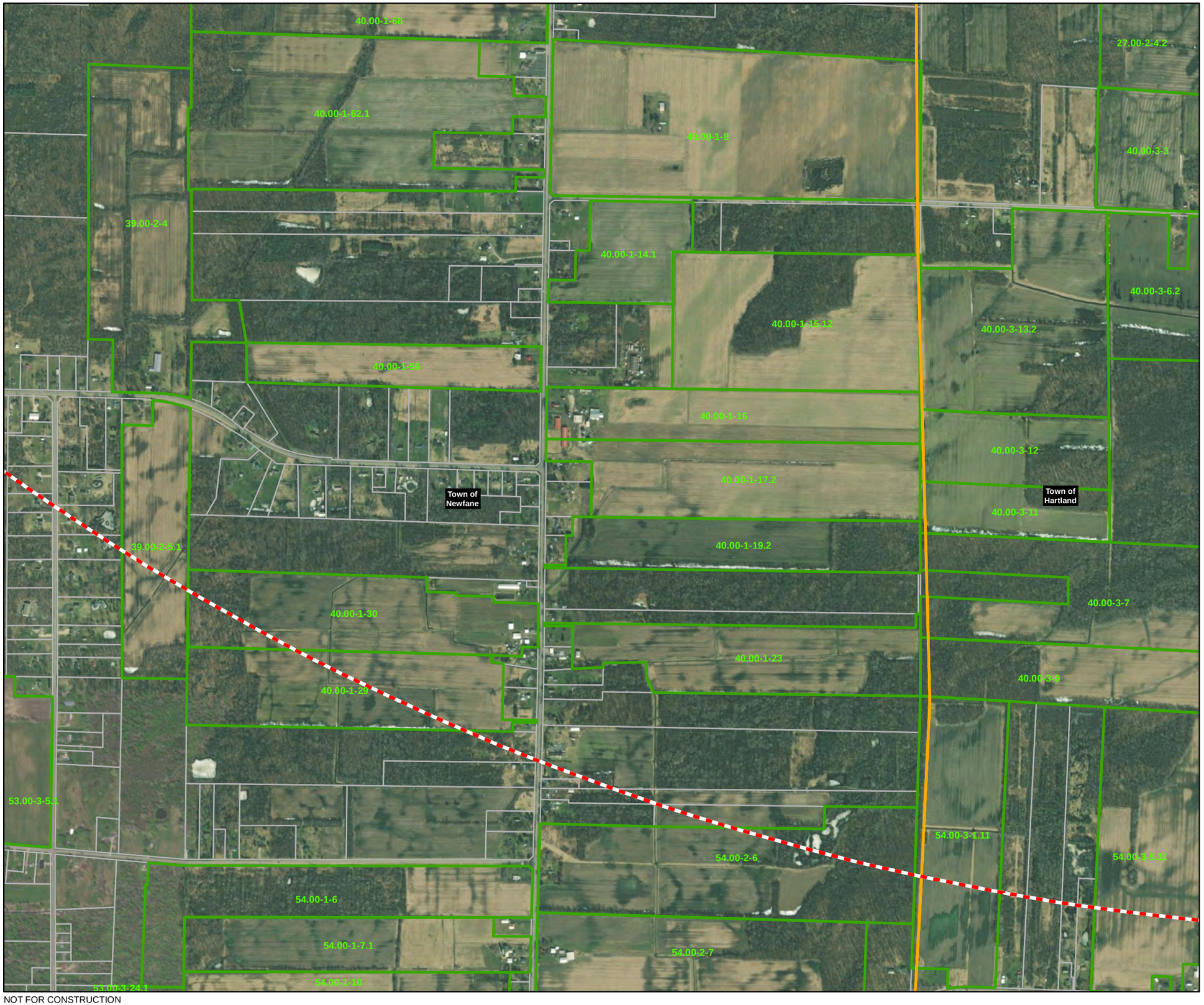

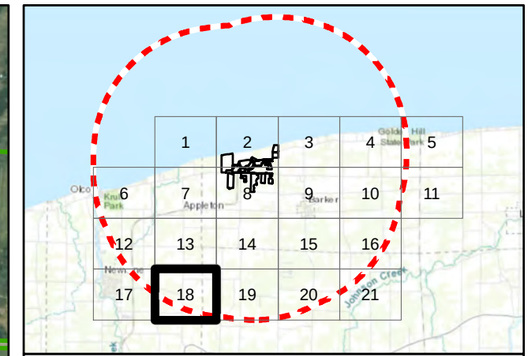

Legend

- 5-mile Study Area
- Municipal Boundary
- Parcel Boundary
- Parcels Receiving Real Property Agricultural Value Assessment

1:12,000

0 — 0.25 Miles

Figure 15-2

Agricultural Value Assessment Parcels

Map 18 of 21

Somerset Solar
Niagara County, NY
March 2023

TETRA TECH

aes

Source: Esri, et. al., 2022; Niagara County GIS 2022; NYS GIS Civil Boundaries, Sept 2021

NOT FOR CONSTRUCTION

R:\PROJECTS\AES_SOMERSET\SECTION_94C\MAPS\Fig_15_2_Ag_Value_v3.mxd

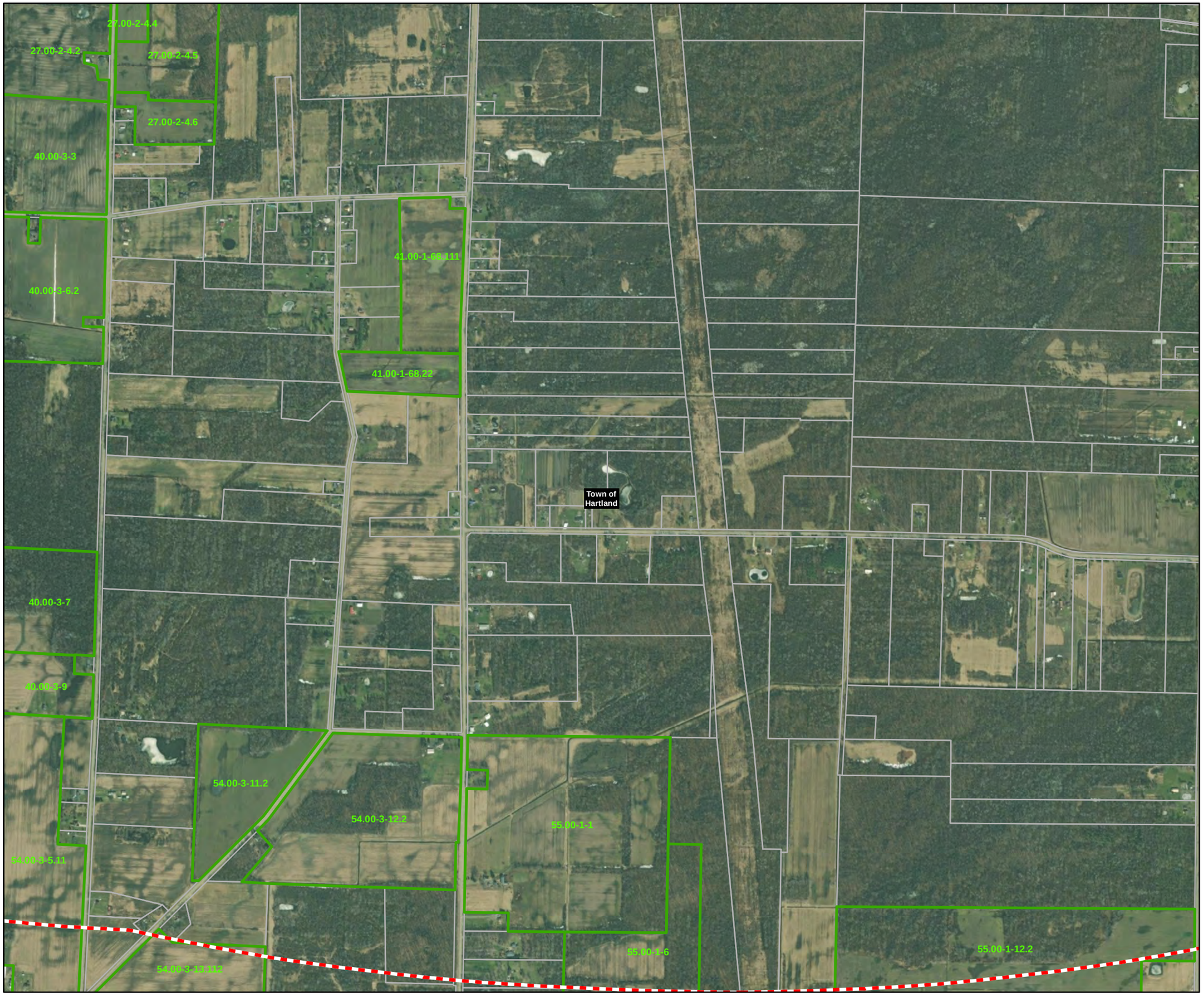

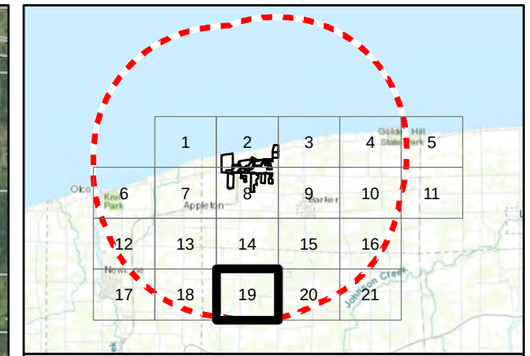

Legend

- 5-mile Study Area
- Municipal Boundary
- Parcel Boundary
- Parcels Receiving Real Property Agricultural Value Assessment

1:12,000

0 Miles 0.25

Figure 15-2

Agricultural Value Assessment Parcels

Map 19 of 21

Somerset Solar
Niagara County, NY
March 2023

TETRA TECH

aes

Source: Esri, et. al., 2022; Niagara County GIS 2022; NYS GIS Civil Boundaries, Sept 2021

NOT FOR CONSTRUCTION

R:\PROJECTS\AES_SOMERSET\SECTION_94C\MAPS\Fig_15_2_Ag_Value_v3.mxd

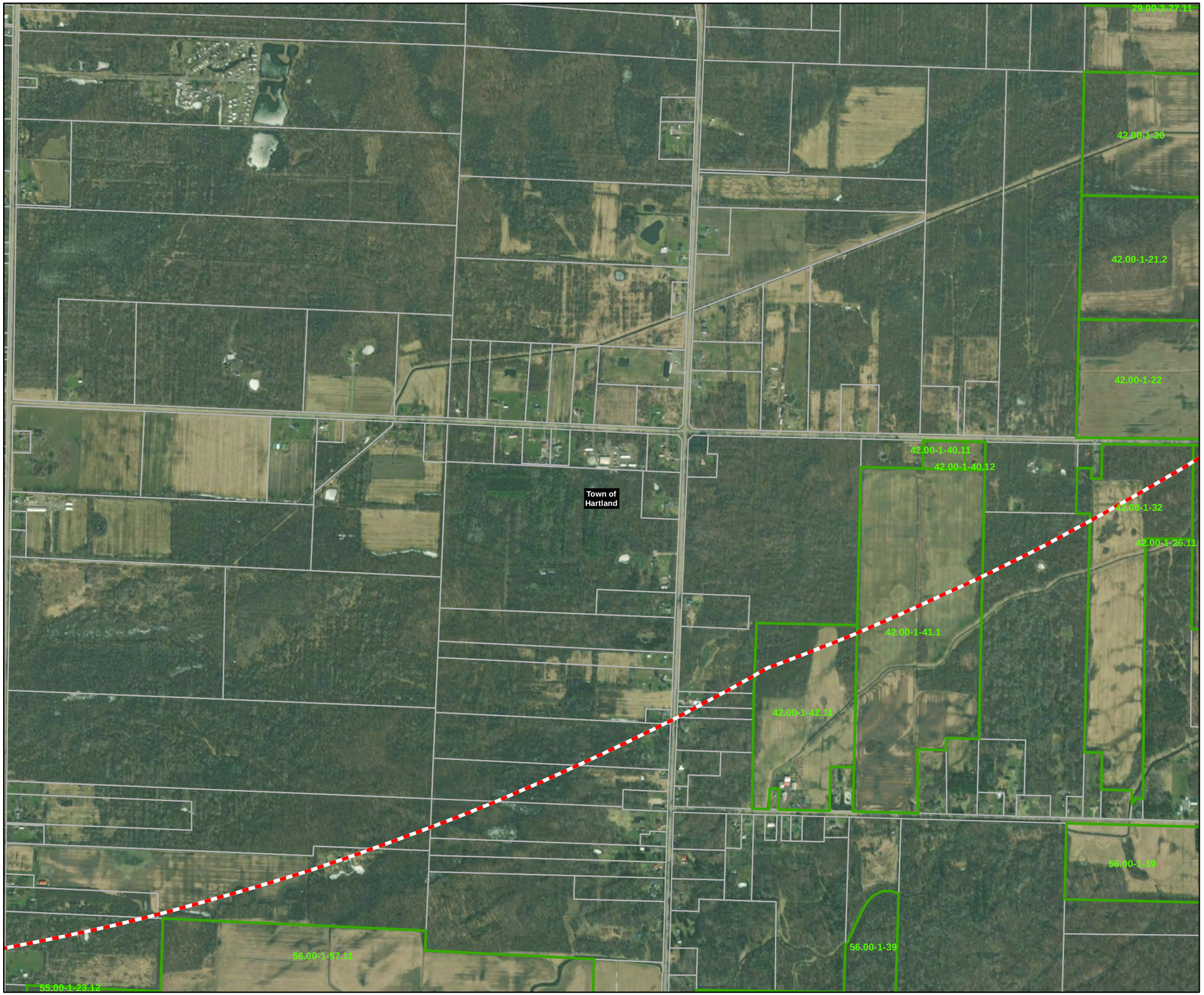

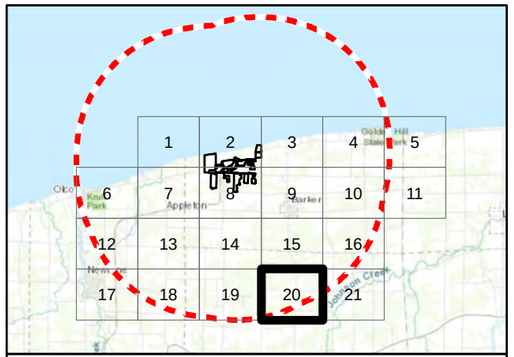

Legend

- 5-mile Study Area
- Municipal Boundary
- Parcel Boundary
- Parcels Receiving Real Property Agricultural Value Assessment

1:12,000

0 — 0.25 Miles

Figure 15-2

Agricultural Value Assessment Parcels

Map 20 of 21

Somerset Solar
Niagara County, NY
March 2023

TETRA TECH

aes

Source: Esri, et. al., 2022; Niagara County GIS 2022; NYS GIS Civil Boundaries, Sept 2021

NOT FOR CONSTRUCTION

R:\PROJECTS\AES_SOMERSET\SECTION_94C\MAPS\Fig_15_2_Ag_Value_v3.mxd

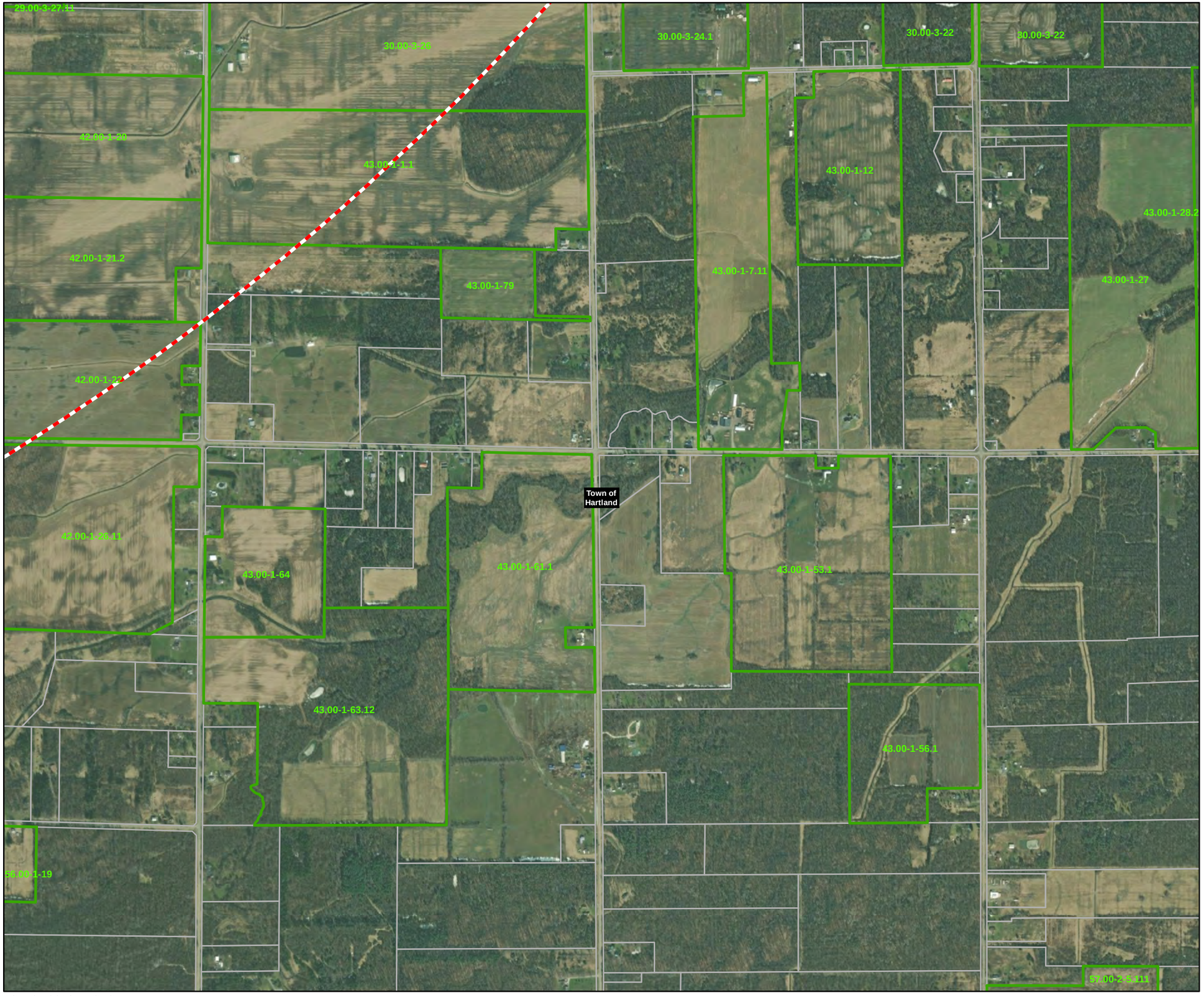

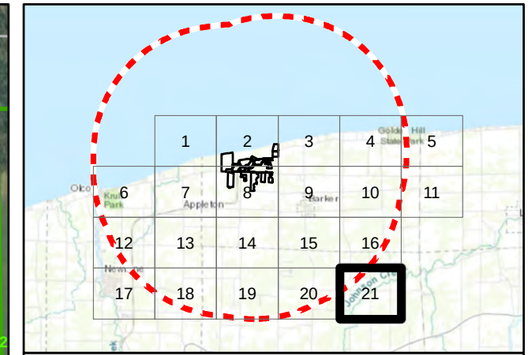

Legend

- 5-mile Study Area
- Municipal Boundary
- Parcel Boundary
- Parcels Receiving Real Property Agricultural Value Assessment

1:12,000

0 — 0.25 Miles

Figure 15-2

Agricultural Value Assessment Parcels

Map 21 of 21

Somerset Solar
Niagara County, NY
March 2023

TETRA TECH

aes

Source: Esri, et. al., 2022; Niagara County GIS 2022; NYS GIS Civil Boundaries, Sept 2021

NOT FOR CONSTRUCTION

R:\PROJECTS\AES_SOMERSET\SECTION_94C\MAPS\Fig_15_2_Ag_Value_v3.mxd