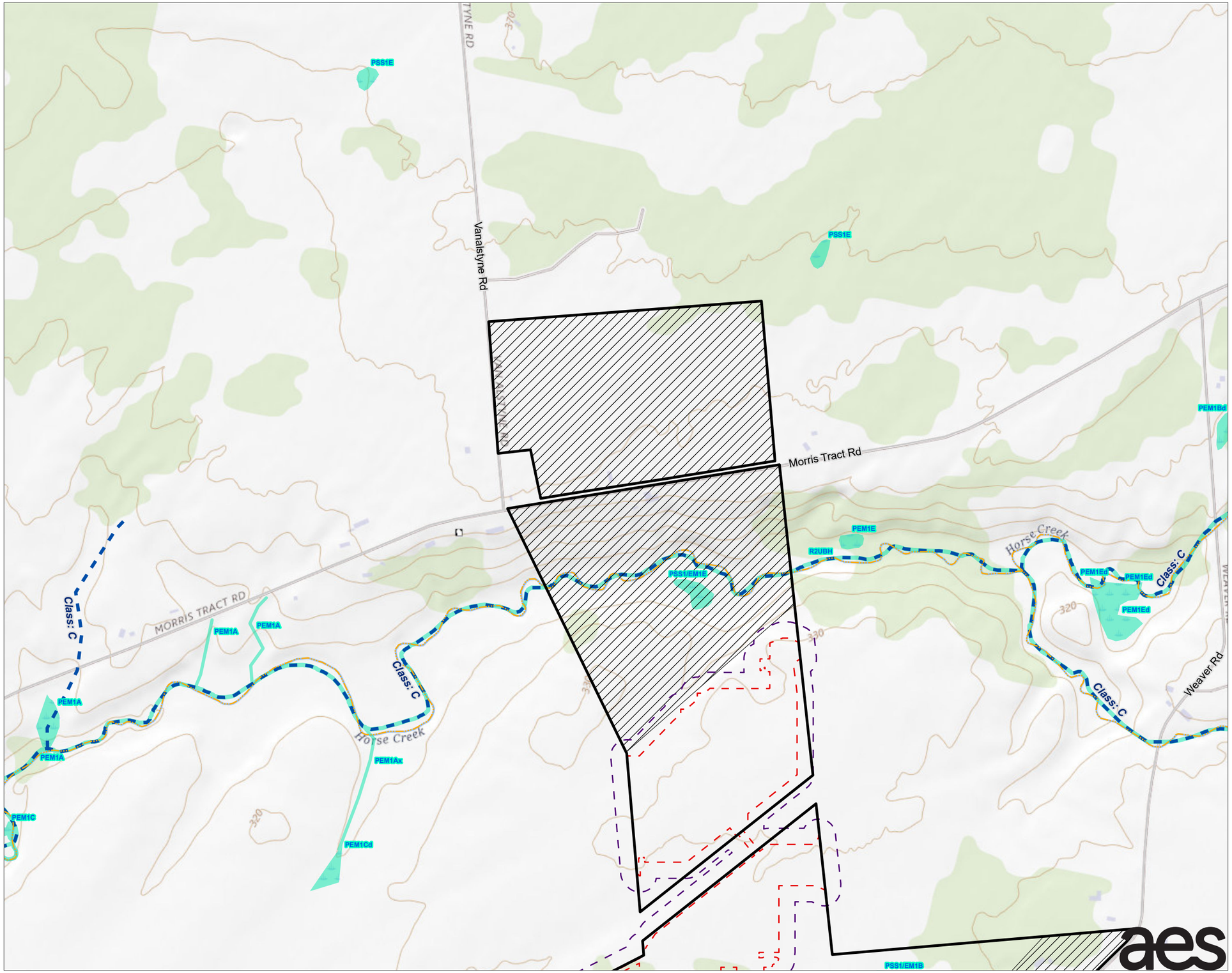

LEGEND

- FACILITY SITE
- 100-FOOT BUFFER OF LIMIT OF DISTURBANCE
- LIMIT OF DISTURBANCE
- LANDOWNER-IMPOSED DEVELOPMENT RESTRICTED AREA
- WATERBODIES (NHD)
- WATERBODIES (NYSDEC)
- WETLANDS (NWI)

NOTES:
1. THIS FIGURE IS DESIGNED TO BE VIEWED OR PRINTED IN COLOR AT 11X17.

BASE MAP: ESRI "USGS TOPO BASEMAP" 2021 ONLINE SERVICE LAYER.
DATA SOURCES: AES, TRC, NYSGIS, NWI, NYSDEC, USFWS.

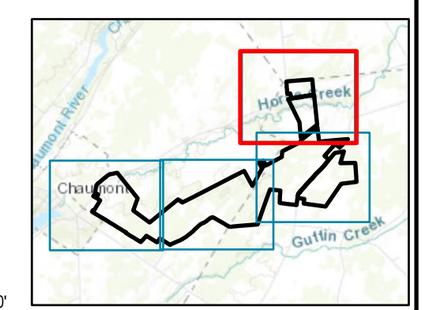

1:7,200
1" = 600'

0 600 1,200 FEET

PROJECT: RIVERSIDE SOLAR LLC
TOWNS OF LYME & BROWNVILLE
JEFFERSON COUNTY, NY

TITLE: MAPPED WETLANDS AND SURFACE WATER

DRAWN BY:	R. BARBER	PROJ. NO.:	373222
CHECKED BY:	A. KAILAS	FIGURE 13-2 *Sheet 1 of 4*	
APPROVED BY:	S. KRANES		
DATE:	SEPTEMBER 2021		

TRC
215 GREENFIELD PKWY, STE 102
LIVERPOOL, NY 13088

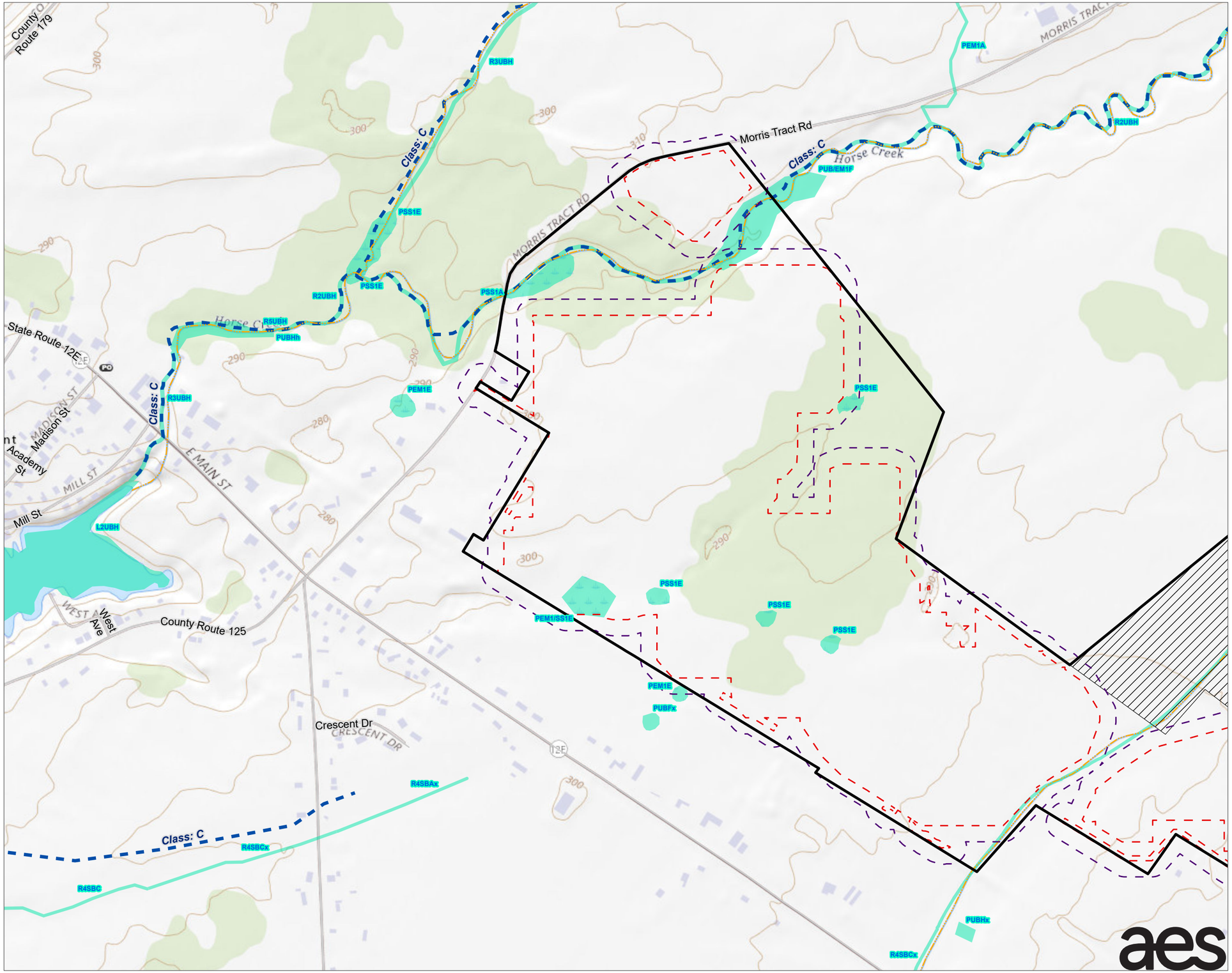

LEGEND

- FACILITY SITE
- 100-FOOT BUFFER OF LIMIT OF DISTURBANCE
- LIMIT OF DISTURBANCE
- LANDOWNER-IMPOSED DEVELOPMENT RESTRICTED AREA
- WATERBODIES (NHD)
- WATERBODIES (NYSDEC)
- WETLANDS (NWI)

NOTES:
1. THIS FIGURE IS DESIGNED TO BE VIEWED OR PRINTED IN COLOR AT 11X17.

BASE MAP: ESRI "USGS TOPO BASEMAP" 2021 ONLINE SERVICE LAYER.
DATA SOURCES: AES, TRC, NYSGIS, NWI, NYSDEC, USFWS.

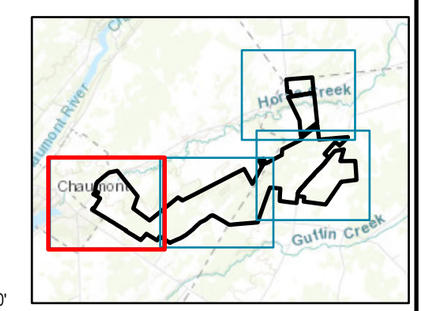

1:7,200
1" = 600'

0 600 1,200 FEET

PROJECT: RIVERSIDE SOLAR LLC
TOWNS OF LYME & BROWNVILLE
JEFFERSON COUNTY, NY

TITLE: MAPPED WETLANDS AND SURFACE WATER

DRAWN BY:	R. BARBER	PROJ. NO.:	373222
CHECKED BY:	A. KAILAS	FIGURE 13-2 *Sheet 2 of 4*	
APPROVED BY:	S. KRANES		
DATE:	SEPTEMBER 2021		

TRC
215 GREENFIELD PKWY, STE 102
LIVERPOOL, NY 13088

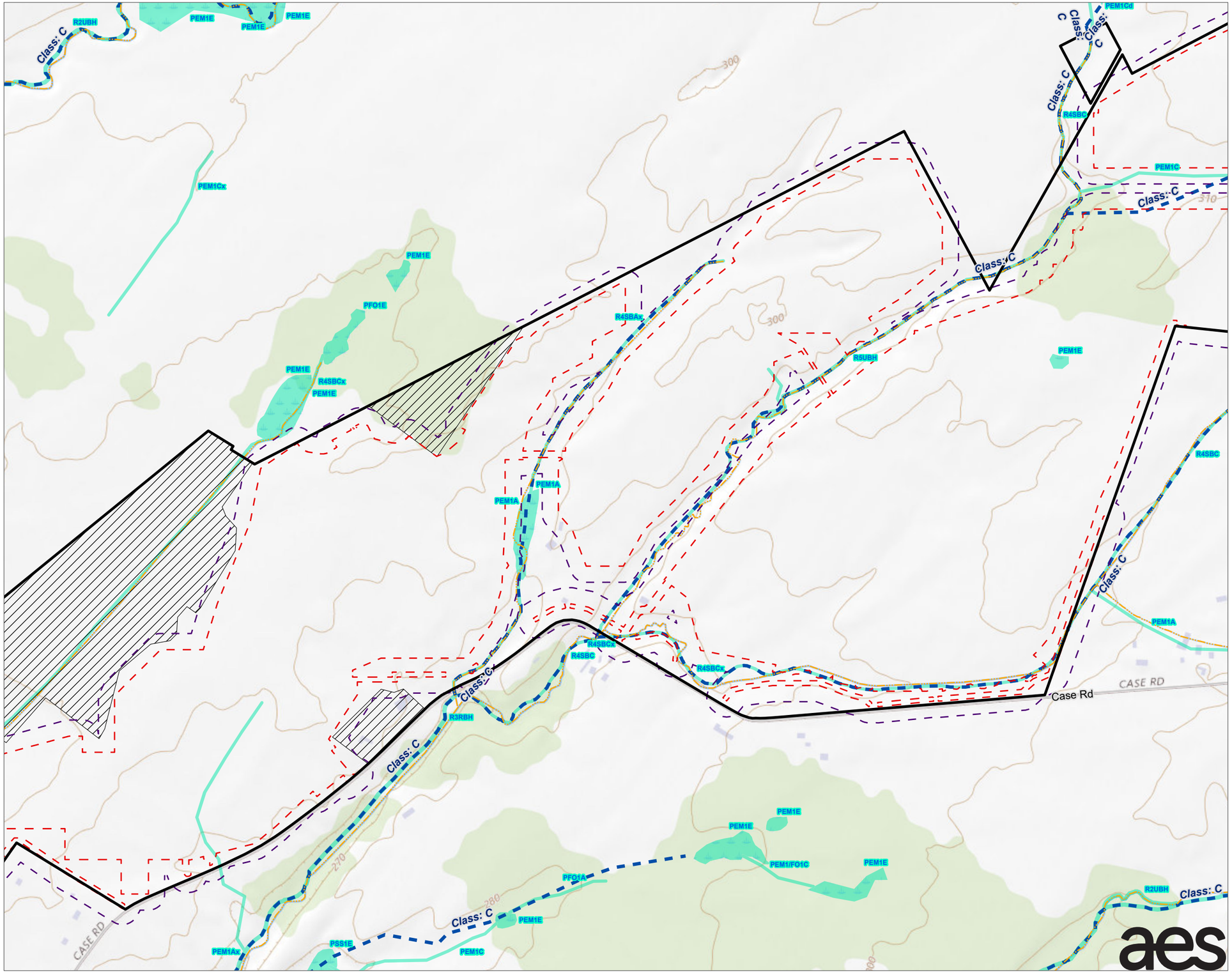

LEGEND

- FACILITY SITE
- 100-FOOT BUFFER OF LIMIT OF DISTURBANCE
- LIMIT OF DISTURBANCE
- LANDOWNER-IMPOSED DEVELOPMENT RESTRICTED AREA
- WATERBODIES (NHD)
- WATERBODIES (NYSDEC)
- WETLANDS (NWI)

NOTES:
1. THIS FIGURE IS DESIGNED TO BE VIEWED OR PRINTED IN COLOR AT 11X17.

BASE MAP: ESRI "USGS TOPO BASEMAP" 2021 ONLINE SERVICE LAYER.
DATA SOURCES: AES, TRC, NYSGIS, NWI, NYSDEC, USFWS.

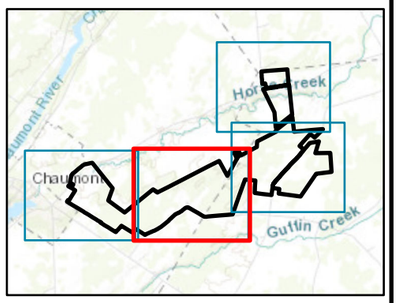

1:7,200
1" = 600'

0 600 1,200 FEET

PROJECT: RIVERSIDE SOLAR LLC
TOWNS OF LYME & BROWNVILLE
JEFFERSON COUNTY, NY

TITLE: MAPPED WETLANDS AND SURFACE WATER

DRAWN BY:	R. BARBER	PROJ. NO.:	373222
CHECKED BY:	A. KAILAS	FIGURE 13-2 *Sheet 3 of 4*	
APPROVED BY:	S. KRANES		
DATE:	SEPTEMBER 2021		

TRC
215 GREENFIELD PKWY, STE 102
LIVERPOOL, NY 13088

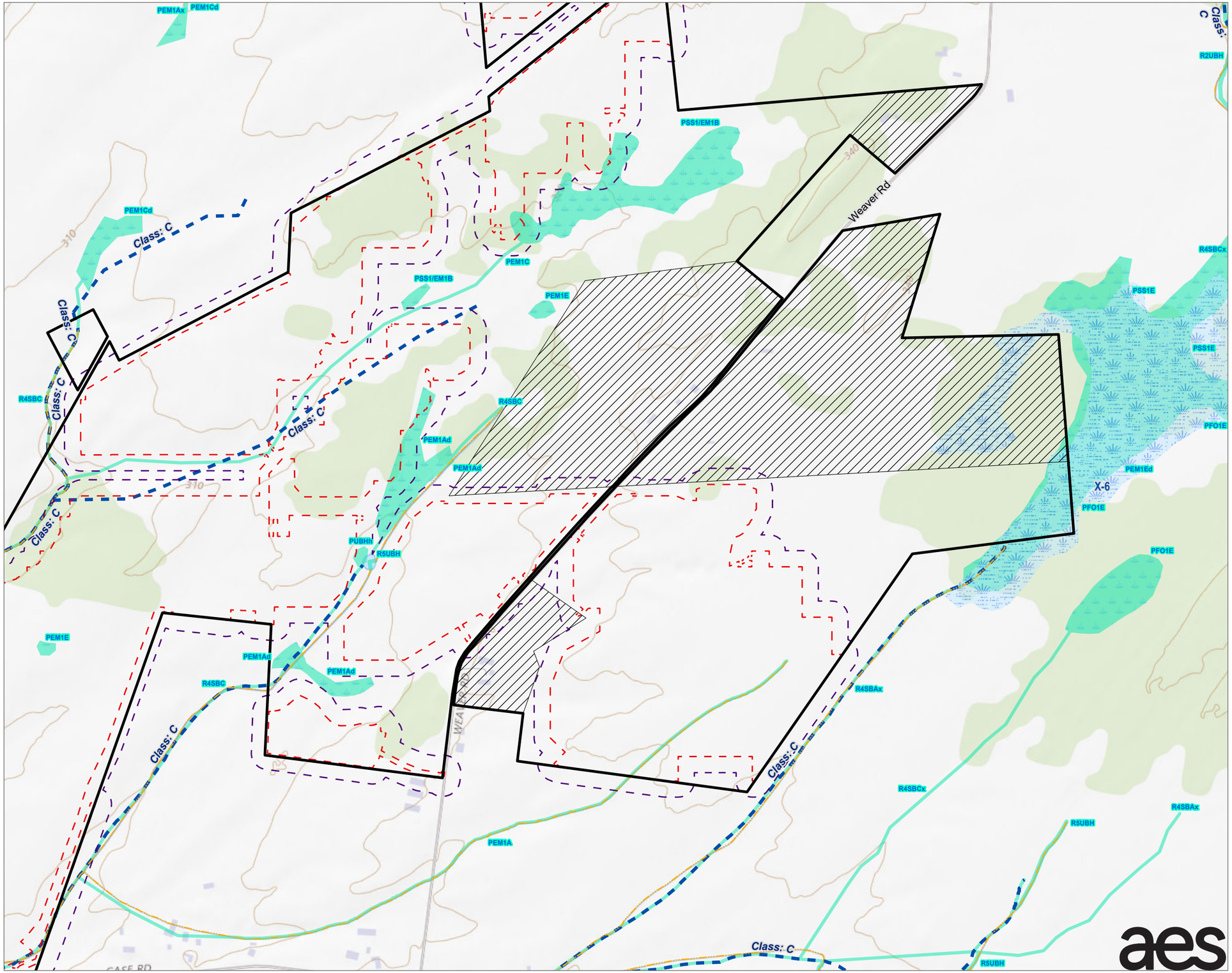

LEGEND

- FACILITY SITE
- 100-FOOT BUFFER OF LIMIT OF DISTURBANCE
- LIMIT OF DISTURBANCE
- LANDOWNER-IMPOSED DEVELOPMENT RESTRICTED AREA
- WATERBODIES (NHD)
- WATERBODIES (NYSDEC)
- WETLANDS (NYSDEC)
- WETLANDS (NWI)

NOTES:
1. THIS FIGURE IS DESIGNED TO BE VIEWED OR PRINTED IN COLOR AT 11X17.

BASE MAP: ESRI "USGS TOPO BASEMAP" 2021 ONLINE SERVICE LAYER.
DATA SOURCES: AES, TRC, NYSGIS, NWI, NYSDEC, USFWS.

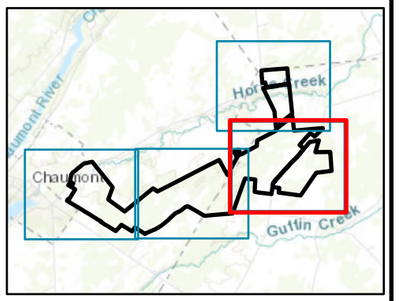

N

1:7,200
1" = 600'

0 600 1,200 FEET

PROJECT:	RIVERSIDE SOLAR LLC TOWNS OF LYME & BROWNVILLE JEFFERSON COUNTY, NY
TITLE:	MAPPED WETLANDS AND SURFACE WATER

DRAWN BY:	R. BARBER	PROJ. NO.:	373222
CHECKED BY:	A. KAILAS	FIGURE 13-2 *Sheet 4 of 4*	
APPROVED BY:	S. KRANES		
DATE:	SEPTEMBER 2021		

TRC
215 GREENFIELD PKWY, STE 102
LIVERPOOL, NY 13088