

Attachment AJ

**USACE Preliminary Jurisdictional  
Determination (PJD)**



**DEPARTMENT OF THE ARMY**  
**BUFFALO DISTRICT, CORPS OF ENGINEERS**  
**1776 NIAGARA STREET**  
**BUFFALO, NEW YORK 14207-3199**

October 22, 2021

Regulatory Branch

SUBJECT: Preliminary Jurisdictional Determination for Department of the Army Reference No. LRB-2021-00794

Riverside Solar, LLC  
195 Montague Street  
14th Floor, Suite 1461  
Brooklyn, New York  
Attn: Joshua Baird

Dear Mr. Baird:

I have reviewed the aquatic resource delineation report and supporting materials submitted on your behalf by TRC requesting a preliminary jurisdictional determination (JD) for aquatic resources identified on the various parcels located in the Towns of Lyme and Brownville, Jefferson County, New York.

I have evaluated the submitted materials and have determined that the aquatic resource boundaries shown on the map accurately represent on-site conditions. Please note that this is a preliminary JD. Preliminary JDs are non-binding written indications that there may be waters of the United States (WOUS) on your parcel and approximate locations of those waters. Preliminary JDs are advisory in nature and may not be appealed.

Pursuant to Regulatory Guidance Letter 16-01, any permit application made in reliance on this preliminary JD will be evaluated as though all aquatic resources on the site are regulated by the Corps. Further, all aquatic resources will be used for purposes of assessing the extent of project related impacts and compensatory mitigation. If you require a definitive response regarding Department of the Army jurisdiction for any or all of the aquatic resources identified on the submitted drawings, you may request an approved JD from this office. If an approved JD is requested, please be aware that this is often a lengthy process and we may require the submittal of additional information.

I have enclosed the signed preliminary JD Form dated October 14, 2021 with this letter. The form and attached table identify the extent of aquatic resources on the site and specific terms and conditions of the preliminary JD.

In accordance with Regulatory Guidance Letter 05-02, "Preliminary jurisdictional determinations are not definitive determinations of areas within regulatory jurisdiction and do not have expirations dates." However, I strongly recommend that the boundaries of all aquatic resources on the parcel be re-evaluated by a qualified wetland biologist after five (5) years of the

Regulatory Branch

SUBJECT: Preliminary Jurisdictional Determination for Department of the Army Reference No. LRB-2021-00794

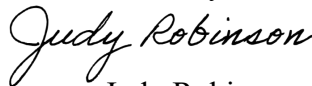
date of the signed preliminary JD. This will ensure that any changes are appropriately identified; and you do not inadvertently incur a violation of Federal law while constructing your project or working on your project site.

The delineation included herein has been conducted to identify the location and extent of the aquatic resource boundaries and/or the jurisdictional status of aquatic resources for purposes of the Clean Water Act for the particular site identified in this request.

This delineation and/or jurisdictional determination may not be valid for the Wetland Conservation Provisions of the Food Security Act of 1985, as amended. If you or your tenant are U.S. Department of Agriculture (USDA) program participants, or anticipate participation in USDA programs, you should discuss the applicability of a certified wetland determination with the local USDA service center, prior to starting work.

Questions pertaining to this matter should be directed to me at (716) 879-6330, by writing to Judy A. Robinson, U.S. Army Corps of Engineers, Auburn Field Office, 7413 County House Road, Auburn, New York, 13021, or by e-mail at: [Judy.A.Robinson@usace.army.mil](mailto:Judy.A.Robinson@usace.army.mil).

Sincerely,

A handwritten signature in cursive script that reads "Judy Robinson".

Judy Robinson  
Biologist

Enclosures

cc: Samantha Kranes, TRC

**PRELIMINARY JURISDICTIONAL DETERMINATION (PJD) FORM**

**BACKGROUND INFORMATION**

**A. REPORT COMPLETION DATE FOR PJD:** October 14, 2021

**B. NAME AND ADDRESS OF PERSON REQUESTING PJD:**

Riverside Solar, LLC  
195 Montague Street  
14th Floor, Suite 1461  
Brooklyn, New York  
Attn: Joshua Baird

**C. DISTRICT OFFICE, FILE NAME, AND NUMBER:** Buffalo District, Auburn Field Office;  
Riverside Solar, LLC; File No. 2021-00794

**D. PROJECT LOCATION(S) AND BACKGROUND INFORMATION:**  
Various sites adjacent to Route 12E, Case Road, Weaver Road

**State:** NY                      **County:** Jefferson                      **City:** Towns of Lyme and Brownville

Center coordinates of site (lat/long in degree decimal format):

**Lat:** 44.082385                      **Long:** -76.066454

Name of nearest waterbody: **Horse Creek**

**E. REVIEW PERFORMED FOR SITE EVALUATION (CHECK ALL THAT APPLY):**

(X) Office (Desk) Determination.      Date: October 14, 2021

(X) Field Determination.                      Date: October 7, 2021



**TABLE OF AQUATIC RESOURCES IN REVIEW AREA WHICH "MAY BE" SUBJECT TO  
REGULATORY JURISDICTION.**

<b>Site Number</b>	<b>Latitude (decimal degrees)</b>	<b>Longitude (decimal degrees)</b>	<b>Estimated amount of aquatic resource in review area (acreage and linear feet, if applicable)</b>	<b>Type of aquatic resource (i.e., wetland vs. non- wetland waters)</b>	<b>Geographic authority to which the aquatic resource "may be" subject (i.e., Section 404 or Section 10/404)</b>
S-BF-1	44.0664	-76.0713	151 feet	Intermittent	Section 404
S-BF-2	44.0623	-76.0882	3272 feet	Intermittent	Section 404
S-BF-3	44.0518	-76.1166	1256 feet	Intermittent	Section 404
S-NSD-1	44.069	-76.1171	1542 feet	Perennial	Section 404
S-NSD-2	44.069	-76.1143	45 feet	Ephemeral	Section 404
S-NSD-3	44.0646	-76.115	582 feet	Intermittent	Section 404
S-NSD-4	44.0664	-76.0917	607 feet	Ephemeral	Section 404
S-NSD-5	44.0665	-76.0859	3661 feet	Intermittent	Section 404
S-NSD-6	44.0632	-76.0928	79 feet	Intermittent	Section 404
W-BF-10	44.0617	-76.0831	1.44 acres	PEM	Section 404
W-BF-11	44.053	-76.1196	11.81 acres	PEM	Section 404
W-BF-11a	44.053	-76.1196	0.77 acre	PSS	Section 404
W-BF-12	44.0588	-76.1001	0.46 acre	PSS	Section 404
W-BF-2	44.08	-76.0693	0.17 acre	PEM	Section 404
W-BF-3	44.081	-76.0667	0.14 acre	PEM	Section 404
W-BF-5	44.0736	-76.0687	44.3 acres	PEM	Section 404
W-BF-5a	44.0736	-76.0687	2.3 acres	PSS	Section 404
W-BF-5b	44.0736	-76.0687	0.25 acre	PUB	Section 404
W-BF-6	44.0689	-76.0603	1.61 acres	PEM	Section 404
W-BF-6a	44.0689	-76.0603	13.0 acres	PFO	Section 404
W-BF-7	44.0695	-76.0692	1.48 acres	PEM	Section 404
W-BF-7a	44.0695	-76.0692	0.03 acre	PUB	Section 404
W-BF-8	44.0688	-76.0625	0.13 acre	PEM	Section 404
W-BF-9	44.0621	-76.0884	2.51 acres	PEM	Section 404
W-JJB-2	44.0538	-76.124	1.72 acres	PSS	Section 404
W-NSD-1	44.0694	-76.1147	1.12 acres	PEM	Section 404
W-NSD-10	44.0663	-76.0967	0.71 acre	PEM	Section 404
W-NSD-11	44.0641	-76.0928	2.47 acres	PEM	Section 404
W-NSD-12	44.0639	-76.0897	0.23 acre	PEM	Section 404
W-NSD-13	44.0639	-76.0897	1.31 acres	PEM	Section 404
W-NSD-1a	44.0694	-76.1147	0.82 acre	PFO	Section 404
W-NSD-1b	44.0694	-76.1147	0.15 acre	PUB	Section 404
W-NSD-2	44.0672	-76.1145	0.03 acre	PEM	Section 404
W-NSD-3	44.0664	-76.112	1.71 acres	PSS	Section 404
W-NSD-3a	44.0664	-76.112	7.11 acres	PFO	Section 404
W-NSD-4	44.0626	-76.1176	0.40 acre	PSS	Section 404
W-NSD-5	44.0607	-76.1134	0.09 acre	PEM	Section 404
W-NSD-5a	44.0607	-76.1134	1.87 acres	PSS	Section 404
W-NSD-6	44.0623	-76.113	0.30 acre	PSS	Section 404
W-NSD-7	44.0609	-76.105	2.71 acres	PEM	Section 404
W-NSD-7a	44.0609	-76.105	0.98 acre	PSS	Section 404
W-NSD-9	44.0645	-76.0995	0.09 acre	PEM	Section 404

1) The Corps of Engineers believes that there may be jurisdictional aquatic resources in the review area, and the requestor of this PJD is hereby advised of his or her option to request and obtain an approved JD (AJD) for that review area based on an informed decision after having discussed the various types of JDs and their characteristics and circumstances when they may be appropriate.

2) In any circumstance where a permit applicant obtains an individual permit, or a Nationwide General Permit (NWP) or other general permit verification requiring "pre-construction notification" (PCN), or requests verification for a non-reporting NWP or other general permit, and the permit applicant has not requested an AJD for the activity, the permit applicant is hereby made aware that:

(1) the permit applicant has elected to seek a permit authorization based on a PJD, which does not make an official determination of jurisdictional aquatic resources;

(2) the applicant has the option to request an AJD before accepting the terms and conditions of the permit authorization, and that basing a permit authorization on an AJD could possibly result in less compensatory mitigation being required or different special conditions;

(3) the applicant has the right to request an individual permit rather than accepting the terms and conditions of the NWP or other general permit authorization;

(4) the applicant can accept a permit authorization and thereby agree to comply with all the terms and conditions of that permit, including whatever mitigation requirements the Corps has determined to be necessary;

(5) undertaking any activity in reliance upon the subject permit authorization without requesting an AJD constitutes the applicant's acceptance of the use of the PJD;

(6) accepting a permit authorization (e.g., signing a proffered individual permit) or undertaking any activity in reliance on any form of Corps permit authorization based on a PJD constitutes agreement that all aquatic resources in the review area affected in any way by that activity will be treated as jurisdictional, and waives any challenge to such jurisdiction in any administrative or judicial compliance or enforcement action, or in any administrative appeal or in any Federal court; and

(7) whether the applicant elects to use either an AJD or a PJD, the JD will be processed as soon as practicable. Further, an AJD, a proffered individual permit (and all terms and conditions contained therein), or individual permit denial can be administratively appealed pursuant to 33 C.F.R. Part 331.

If, during an administrative appeal, it becomes appropriate to make an official determination whether geographic jurisdiction exists over aquatic resources in the review area, or to provide an official delineation of jurisdictional aquatic resources in the review area, the Corps will provide an AJD to accomplish that result, as soon as is practicable.

This PJD finds that there "*may be*" waters of the U.S. and/or that there "*may be*" navigable waters of the U.S. on the subject review area, and identifies all aquatic features in the review area that could be affected by the proposed activity, based on the following information:

**SUPPORTING DATA. Data reviewed for PJD (check all that apply)**

Checked items should be included in subject file. Appropriately reference sources below where indicated for all checked items:

**(x) Maps, plans, plots or plat submitted by or on behalf of the PJD requestor: Riverside Solar, LLC**  
**Map: See below for map details**

**(x) Data sheets prepared/submitted by or on behalf of the PJD requestor.**

**(x) Office concurs with revised data sheets and revised delineation report received on October 13, 2021.**

**( ) Office does not concur with data sheets/delineation report.**  
**Rationale**

**( ) Data sheets prepared by the Corps**

**( ) Corps navigable waters' study**

**( ) U.S. Geological Survey Hydrologic Atlas**

**( ) USGS NHD data**

**( ) USGS 8 and 12 digit HUC maps**

**(x) U.S. Geological Survey map(s). Cite scale & quad name: 24000; Dexter, NY Quad**

**(x) Natural Resources Conservation Service Soil Survey Citation: On-Line Web Soil Survey**

**(x) National wetlands inventory map(s) Cite name: Dexter, NY Quad**

**(x) State/local wetland inventory map(s) Cite name: Dexter, NY Quad**

**( ) FEMA/FIRM maps**

**( ) 100-year Floodplain Elevation is: \_\_\_\_\_. (National Geodetic Vertical Datum of 1929)**

**(x) Photographs:**

**(x) Aerial (Name & Date): Basemap – ESRI “world imagery map service”**

**(x) Other (Name & Date): Photos taken in June, September and December 2020**

**contained in the delineation report.**

**( ) Previous determination(s). File no. and date of response letter**

**( ) Other information (please specify)**

**IMPORTANT NOTE: The information recorded on this form has not necessarily been verified by the Corps and should not be relied upon for later jurisdictional determinations.**

*Judy Robinson*

**Date: 10/14/2021**

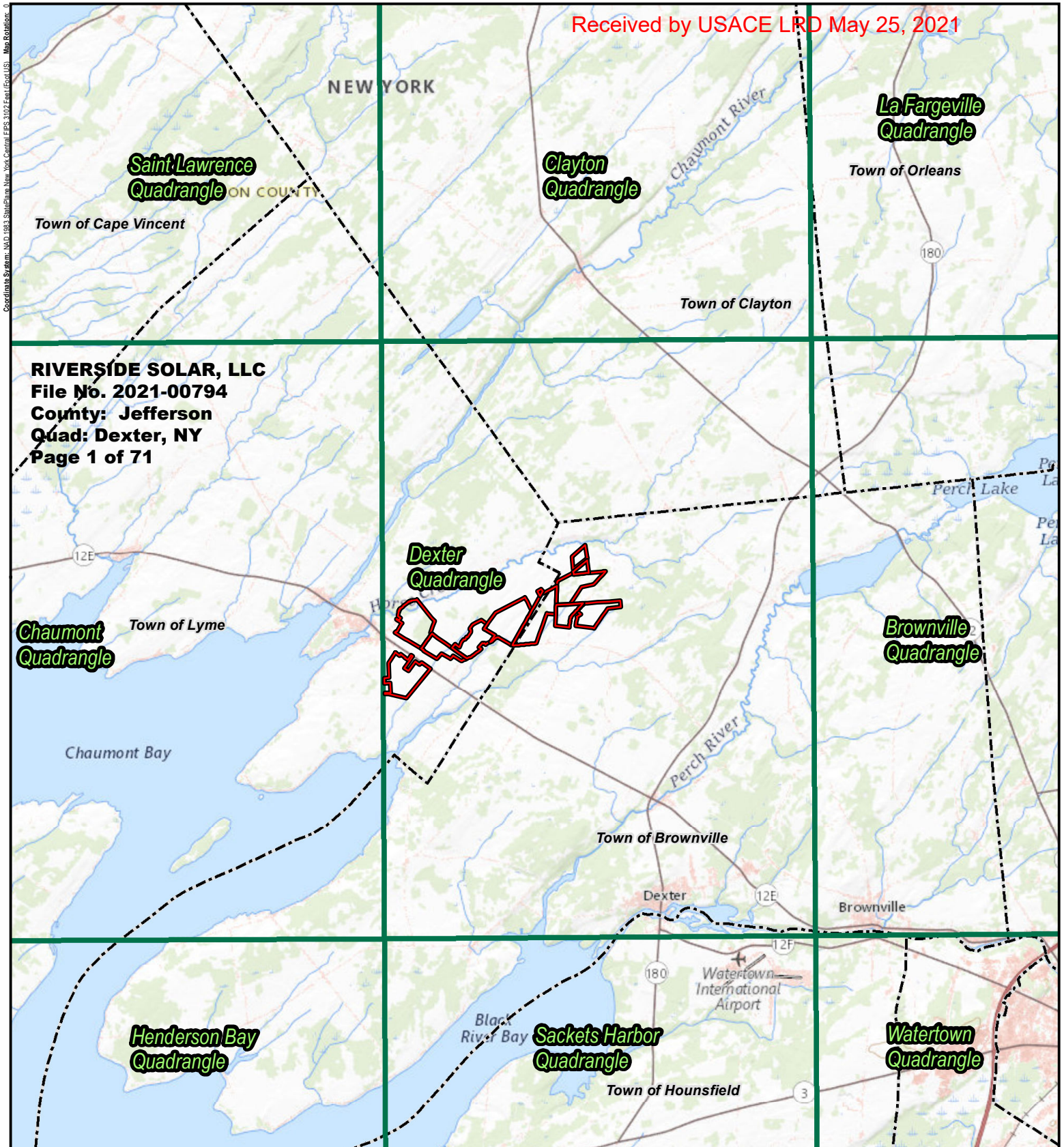
Signature and date of Regulatory  
staff member

*Joshua Baird*

**Date: 10/22/2021**

Signature and date of person  
requesting PJD (REQUIRED,  
unless obtaining the signature is  
impracticable)<sup>1</sup>

<sup>1</sup> Districts may establish timeframes for requestor to return signed PJD forms. If the requestor does not respond within the established time frame, the district may presume concurrence and no additional follow up is necessary prior to finalizing an action.



**RIVERSIDE SOLAR, LLC**  
**File No. 2021-00794**  
**County: Jefferson**  
**Quad: Dexter, NY**  
**Page 1 of 71**

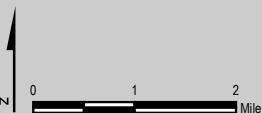


### LEGEND



- PROJECT AREA
- USGS 24K QUAD BOUNDARY
- TOWN BOUNDARY

1:120,000

1" = 10,000'




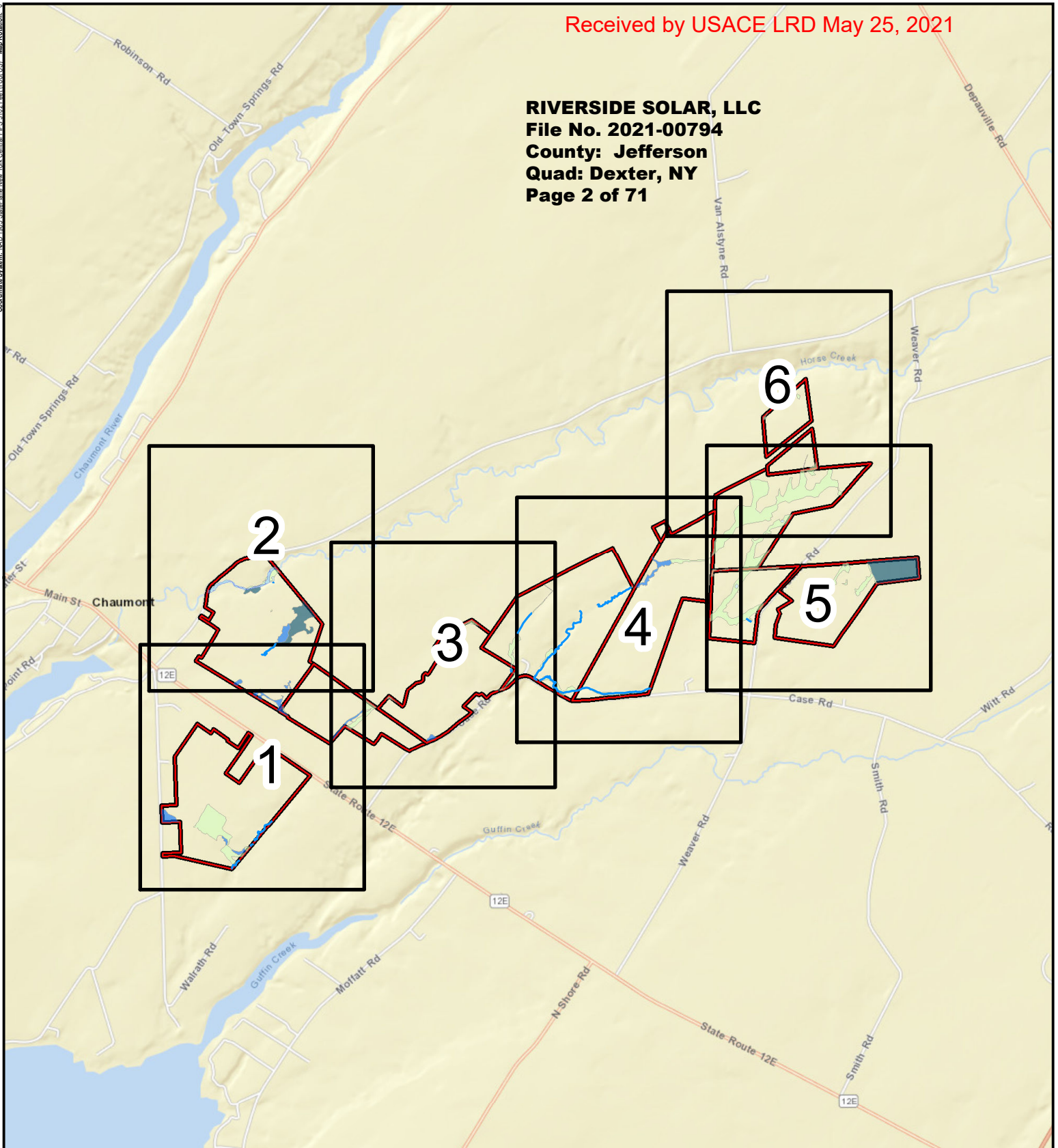
1. BASEMAP IMAGERY FROM ESRI  
 "WORLD STREET MAP" MAP SERVICE



PROJECT: RIVERSIDE SOLAR LLC TOWNS OF LYME & BROWNVILLE JEFFERSON COUNTY, NY	
TITLE: SITE LOCATION MAP	
DRAWN BY: D. BARLEY	PROJECT NO.: 373222
CHECKED BY: R. SPRING	
APPROVED BY: S. KRANES	
DATE: MARCH 2021	
 	
215 GREENFIELD PKWY, STE 102 LIVERPOOL, NY 13088	

**FIGURE 1**



**RIVERSIDE SOLAR, LLC**  
**File No. 2021-00794**  
**County: Jefferson**  
**Quad: Dexter, NY**  
**Page 2 of 71**

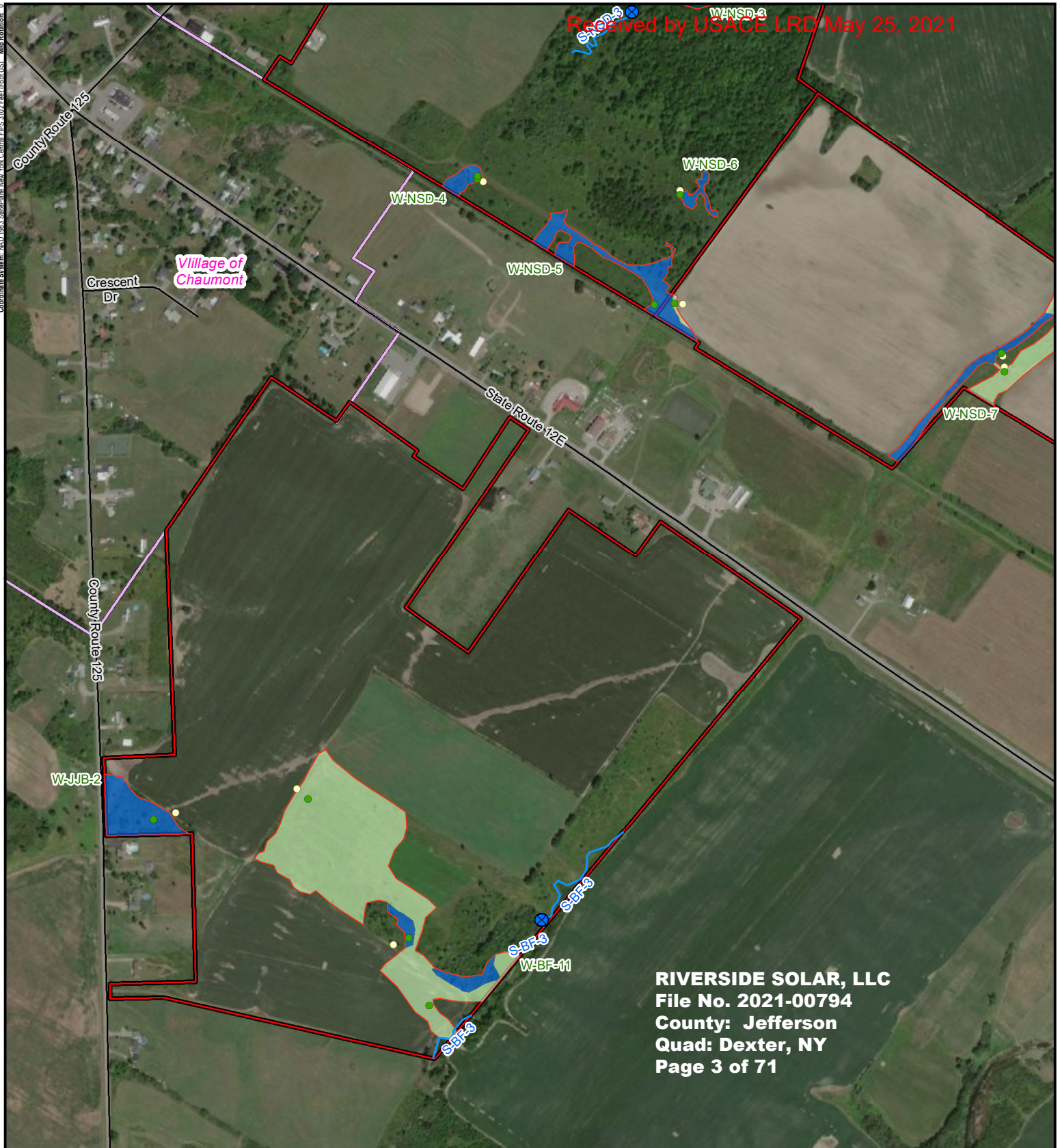


<b>PROJECT</b>	
RIVERSIDE SOLAR LLC TOWNS OF LYME & BROWNVILLE JEFFERSON COUNTY, NY	
<b>TITLE</b>	
DELINEATED RESOURCES BY TYPE	
DRAWN BY:	D. BARLEY
CHECKED BY:	R. SPRING
APPROVED BY:	S. KRANES
DATE:	MARCH 2021
PROJECT NO.: 373222	
<b>FIGURE 4</b> SHEET INDEX	
	
4,000 GREENFIELD PKWY, STE 102 LIVERPOOL, NY 13088	
	

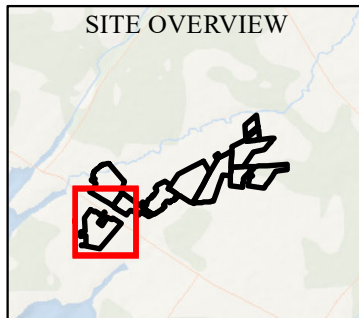


Coordinate System: NAD 1983 StatePlane New York Central FIPS 3102 Feet (Foot US) Map Rotation: 0

Received by USACE LRD May 25, 2021



**RIVERSIDE SOLAR, LLC**  
**File No. 2021-00794**  
**County: Jefferson**  
**Quad: Dexter, NY**  
**Page 3 of 71**



**LEGEND**

PROJECT AREA	DELINEATED WETLAND BOUNDARY LINE
VILLAGE BOUNDARY	DELINEATED STREAM LINE
TOWN BOUNDARY	DELINEATED PEM WETLAND
USACE WETLAND PLOT	DELINEATED PSS WETLAND
USACE UPLAND PLOT	DELINEATED PFO WETLAND
STREAM PLOT	

1. BASEMAP IMAGERY FROM ESRI  
"WORLD IMAGERY" MAP SERVICE  
2. ALL RESOURCES SHOWN AS DELINEATED BY TRC.

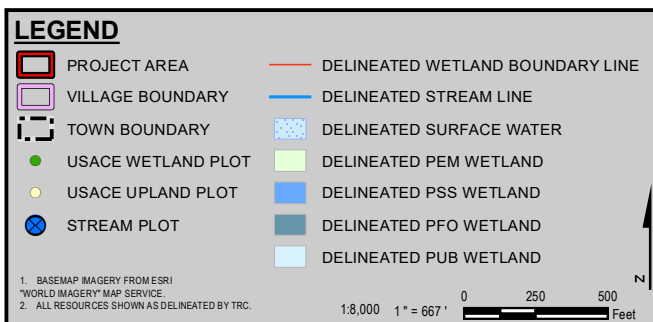
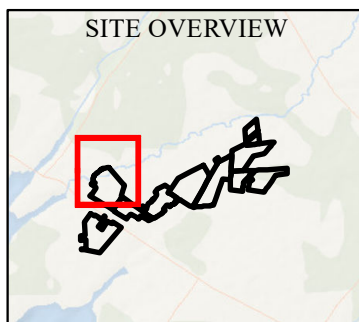
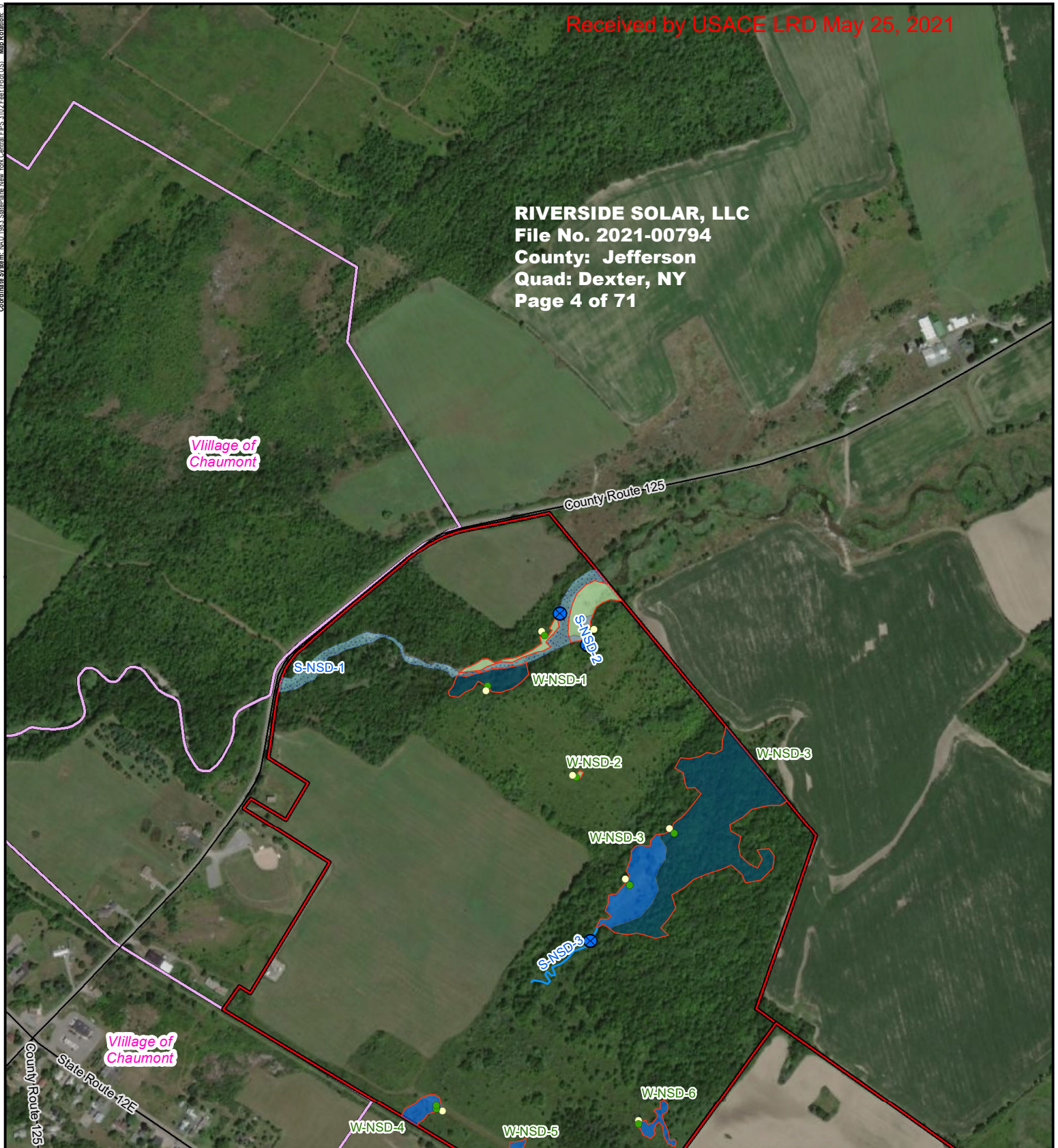
1:8,000 1" = 667'

0 250 500 Feet

N

<b>PROJECT</b>	
RIVERSIDE SOLAR LLC TOWNS OF LYME & BROWNVILLE JEFFERSON COUNTY, NY	
<b>TITLE</b>	
DELINEATED RESOURCES BY TYPE	
DRAWN BY: D. BARLEY	PROJECT NO.: 373222
CHECKED BY: R. SPRING	<b>FIGURE 4</b> SHEET 1 OF 6
APPROVED BY: S. KRANES	
DATE: MARCH 2021	
215 GREENFIELD PKWY, STE 102 LIVERPOOL, NY 13088	

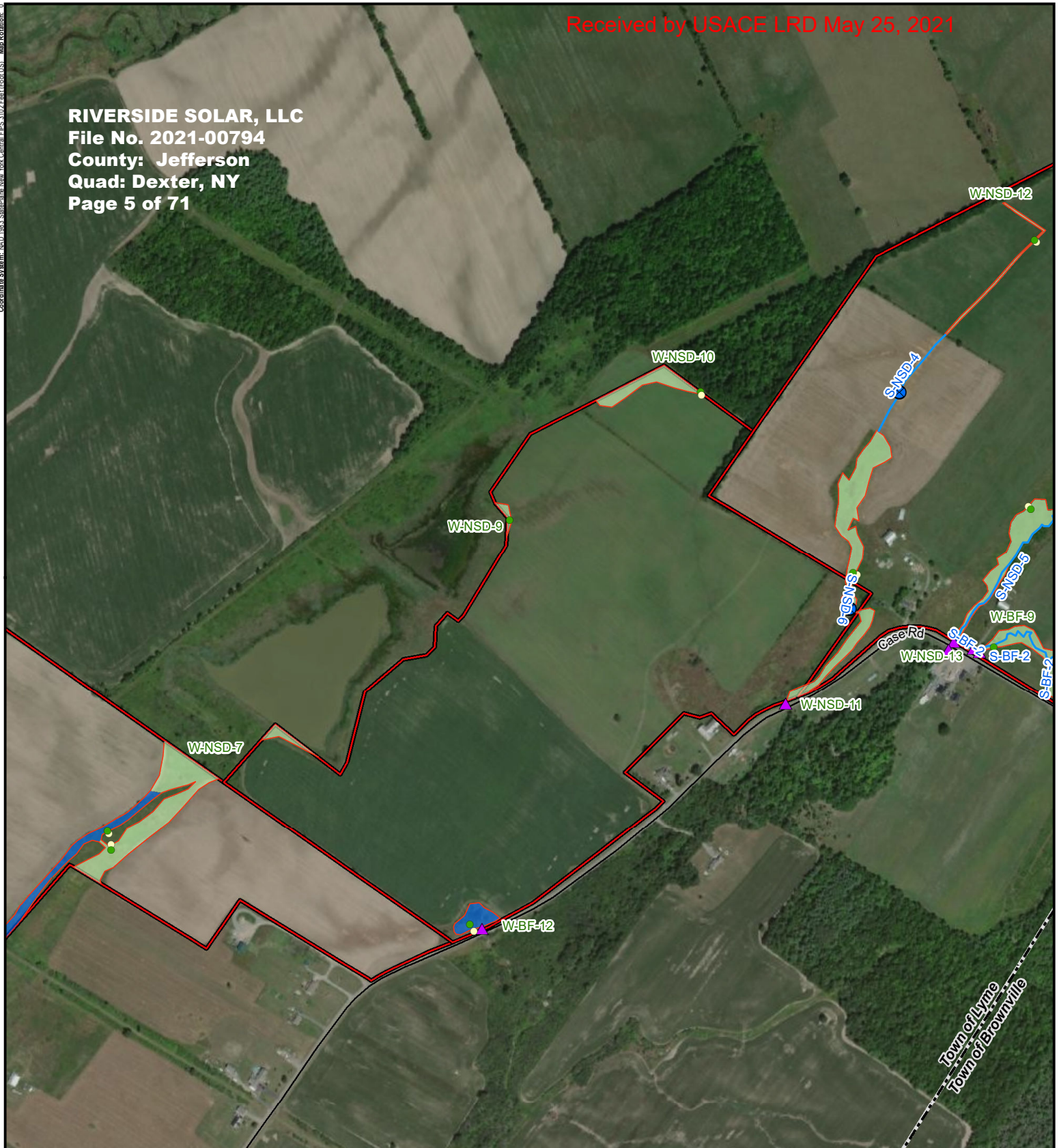




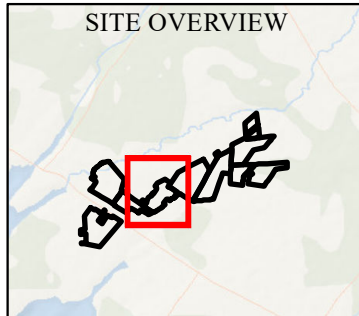
PROJECT: RIVERSIDE SOLAR LLC TOWNS OF LYME & BROWNVILLE JEFFERSON COUNTY, NY	
TITLE: <b>DELINEATED RESOURCES BY TYPE</b>	
DRAWN BY: D. BARLEY	PROJECT NO.: 373222
CHECKED BY: R. SPRING	<b>FIGURE 4</b> SHEET 2 OF 6
APPROVED BY: S. KRANES	
DATE: MARCH 2021	
215 GREENFIELD PKWY, STE 102 LIVERPOOL, NY 13088	



**RIVERSIDE SOLAR, LLC**  
**File No. 2021-00794**  
**County: Jefferson**  
**Quad: Dexter, NY**  
**Page 5 of 71**



### SITE OVERVIEW



### LEGEND

- |                    |                                  |
|--------------------|----------------------------------|
| PROJECT AREA       | DELINEATED WETLAND BOUNDARY LINE |
| TOWN BOUNDARY      | DELINEATED STREAM LINE           |
| USACE WETLAND PLOT | DELINEATED PEM WETLAND           |
| USACE UPLAND PLOT  | DELINEATED PSS WETLAND           |
| CULVERT (TRC)      |                                  |
| STREAM PLOT        |                                  |

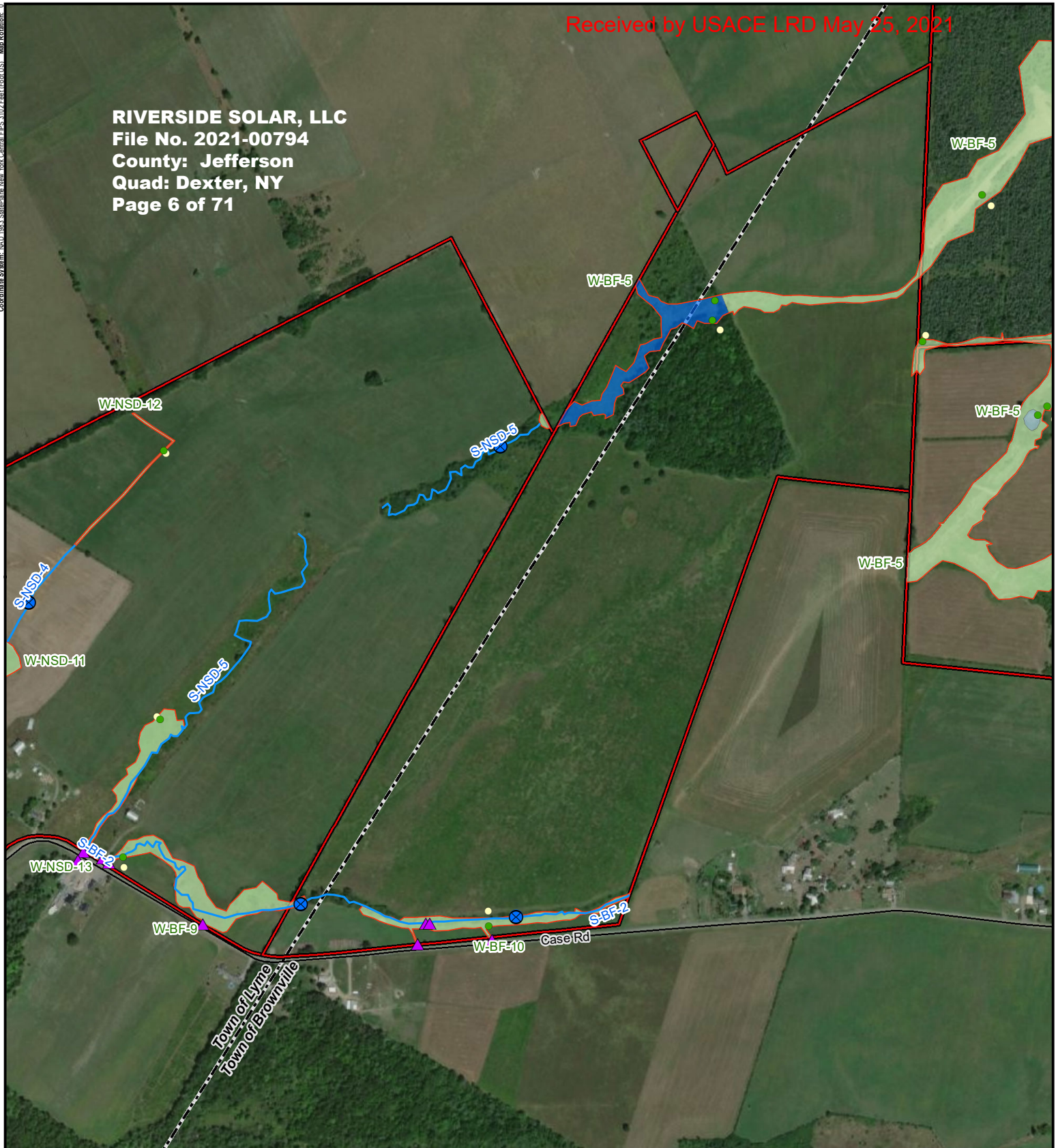
1. BASEMAP IMAGERY FROM ESRI  
 "WORLD IMAGERY" MAP SERVICE  
 2. ALL RESOURCES SHOWN AS DELINEATED BY TRC.

1:8,000 1" = 667' 0 250 500 Feet

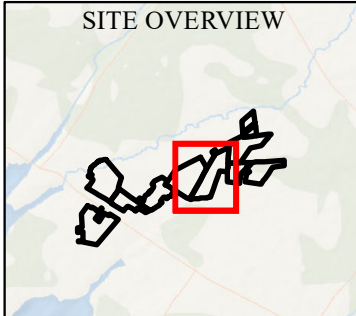
PROJECT: RIVERSIDE SOLAR LLC TOWNS OF LYME & BROWNVILLE JEFFERSON COUNTY, NY	
TITLE: <b>DELINEATED RESOURCES BY TYPE</b>	
DRAWN BY: D. BARLEY	PROJECT NO.: 373222
CHECKED BY: R. SPRING	<b>FIGURE 4</b> SHEET 3 OF 6
APPROVED BY: S. KRANES	
DATE: MARCH 2021	
<b>TRC</b> 215 GREENFIELD PKWY, STE 102 LIVERPOOL, NY 13088	
<b>RIVERSIDE SOLAR</b>	



**RIVERSIDE SOLAR, LLC**  
**File No. 2021-00794**  
**County: Jefferson**  
**Quad: Dexter, NY**  
**Page 6 of 71**



### SITE OVERVIEW



### LEGEND

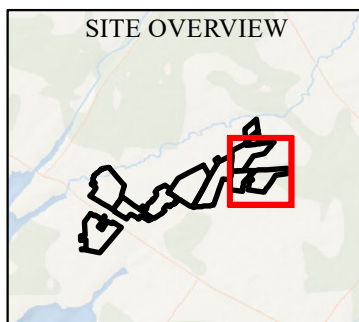
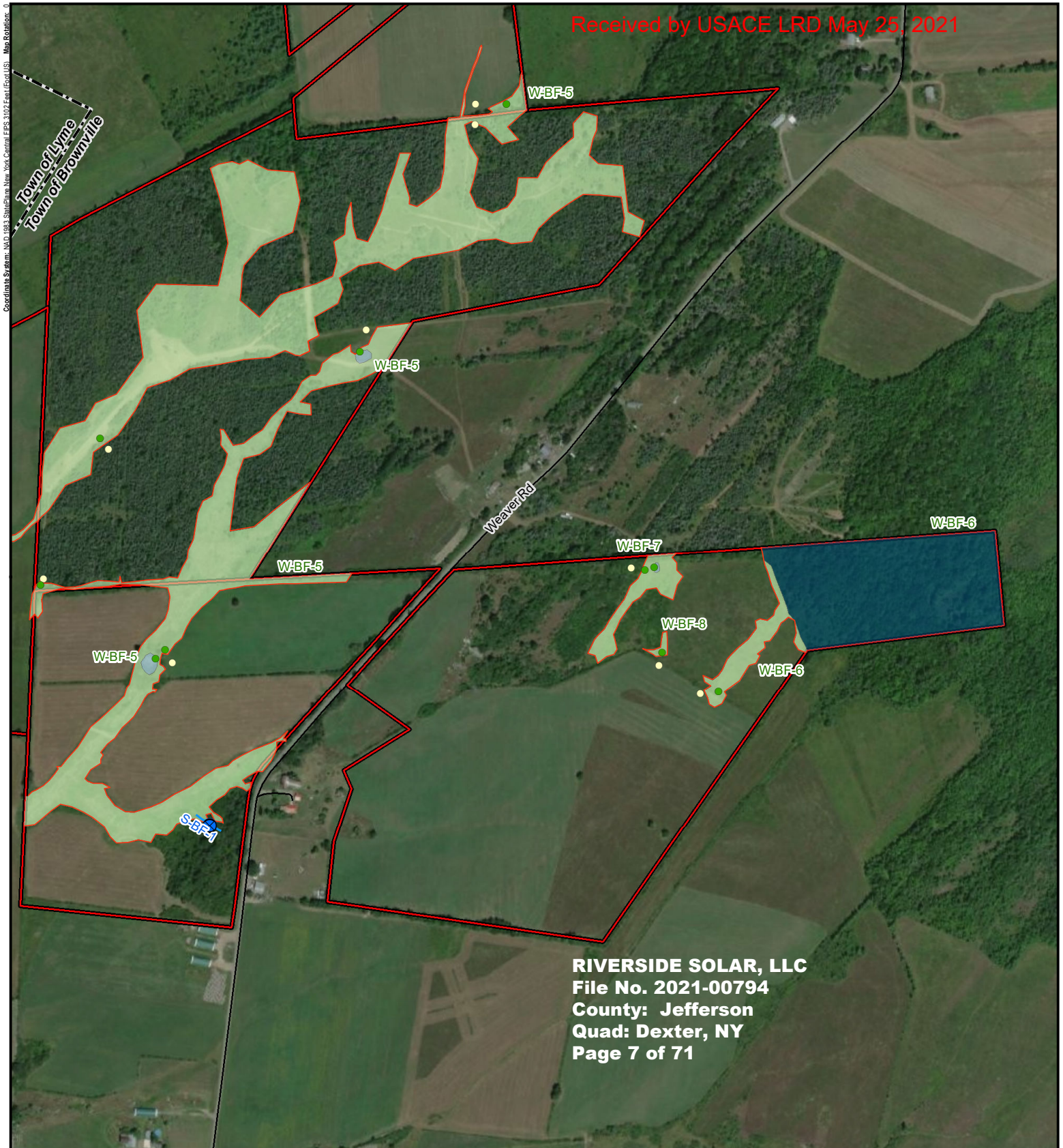
- |                    |                                  |
|--------------------|----------------------------------|
| PROJECT AREA       | DELINEATED WETLAND BOUNDARY LINE |
| TOWN BOUNDARY      | DELINEATED STREAM LINE           |
| USACE WETLAND PLOT | DELINEATED PEM WETLAND           |
| USACE UPLAND PLOT  | DELINEATED PSS WETLAND           |
| CULVERT (TRC)      | DELINEATED PUB WETLAND           |
| STREAM PLOT        |                                  |

1. BASEMAP IMAGERY FROM ESRI  
 "WORLD IMAGERY" MAP SERVICE  
 2. ALL RESOURCES SHOWN AS DELINEATED BY TRC.

1:8,000 1" = 667' 0 250 500 Feet

PROJECT		RIVERSIDE SOLAR LLC TOWNS OF LYME & BROWNVILLE JEFFERSON COUNTY, NY	
TITLE: <b>DELINEATED RESOURCES BY TYPE</b>			
DRAWN BY:	D. BARLEY	PROJECT NO.:	373222
CHECKED BY:	R. SPRING	<b>FIGURE 4 SHEET 4 OF 6</b>	
APPROVED BY:	S. KRANES		
DATE:	MARCH 2021		
 215 GREENFIELD PKWY, STE 102 LIVERPOOL, NY 13088			





**LEGEND**

PROJECT AREA	DELINEATED WETLAND BOUNDARY LINE
TOWN BOUNDARY	DELINEATED STREAM LINE
USACE WETLAND PLOT	DELINEATED PEM WETLAND
USACE UPLAND PLOT	DELINEATED PFO WETLAND
STREAM PLOT	DELINEATED PUB WETLAND

1. BASEMAP IMAGERY FROM ESRI  
"WORLD IMAGERY" MAP SERVICE  
2. ALL RESOURCES SHOWN AS DELINEATED BY TRC.

1:8,000 1" = 667'

0 250 500 Feet

N

**PROJECT**

RIVERSIDE SOLAR LLC  
TOWNS OF LYME & BROWNVILLE  
JEFFERSON COUNTY, NY

**TITLE**

DELINEATED RESOURCES BY TYPE

DRAWN BY: D. BARLEY	PROJECT NO.: 373222
CHECKED BY: R. SPRING	
APPROVED BY: S. KRANES	
DATE: MARCH 2021	

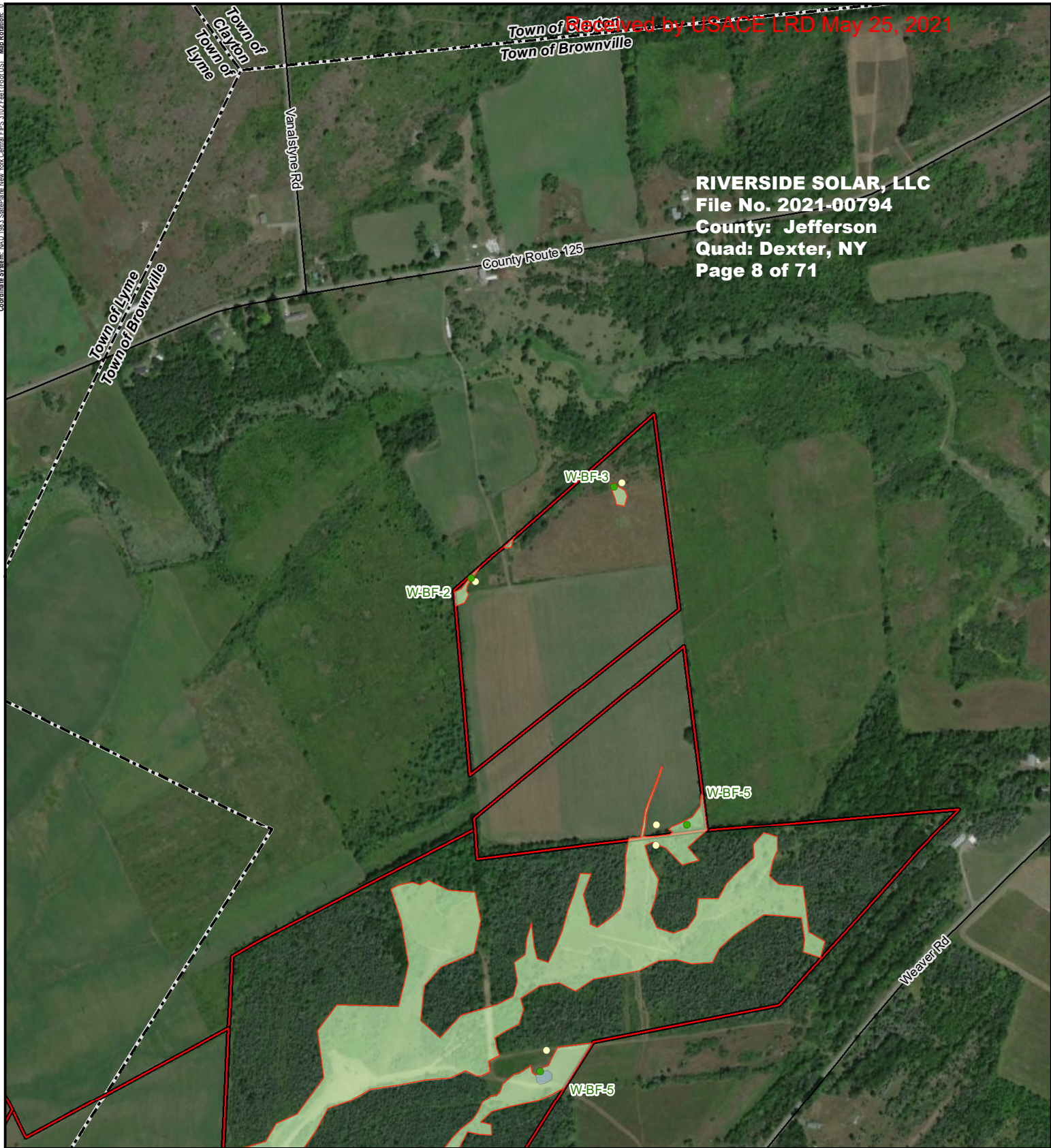
**FIGURE 4**  
SHEET 5 OF 6

**TRC**  
215 GREENFIELD PKWY, STE 102  
LIVERPOOL, NY 13088

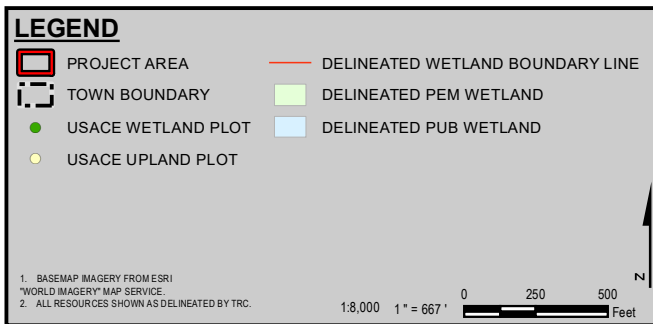
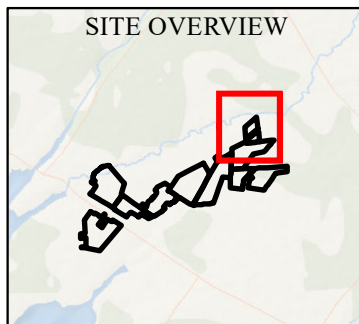
**RIVERSIDE SOLAR**



Coordinate System: NAD 1983 StatePlane New York Central FIPS 3102 Feet (Foot US) Map Rotation: 0


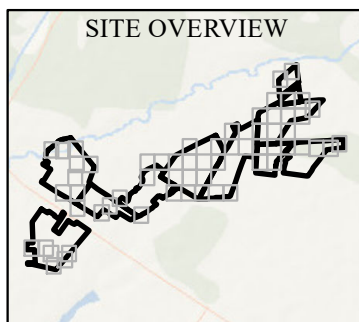
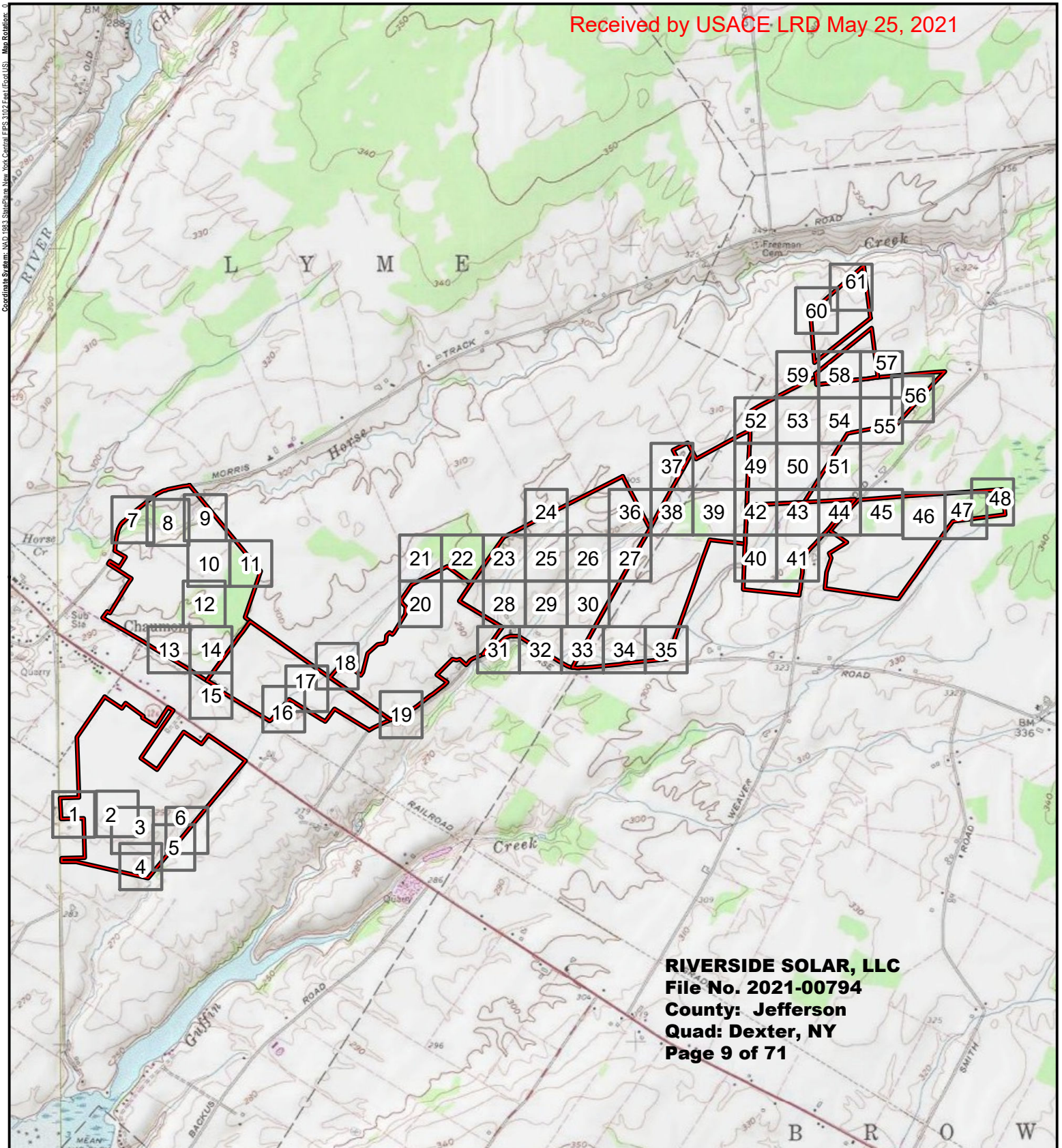


**RIVERSIDE SOLAR, LLC**  
**File No. 2021-00794**  
**County: Jefferson**  
**Quad: Dexter, NY**  
**Page 8 of 71**

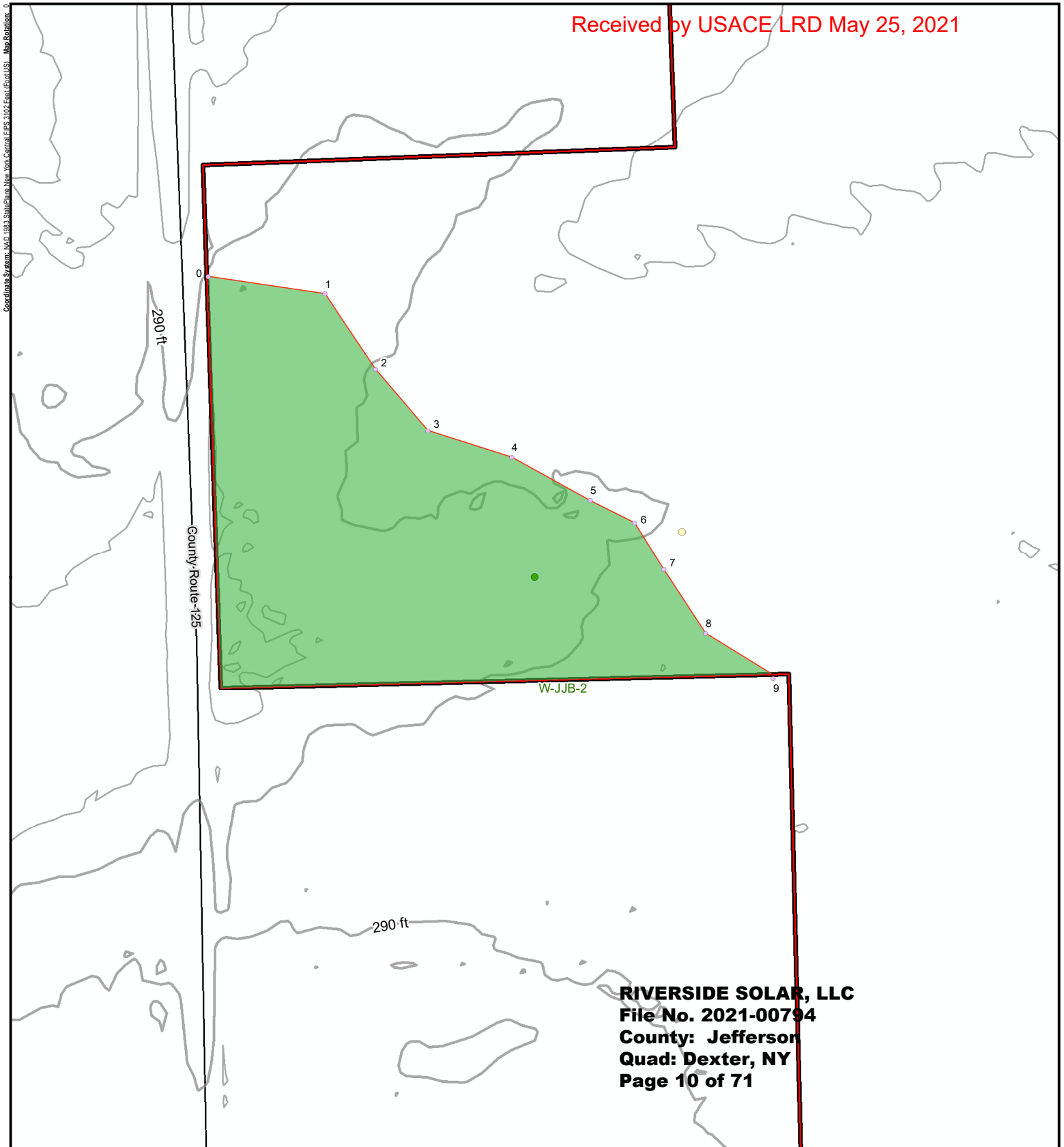


PROJECT: RIVERSIDE SOLAR LLC TOWNS OF LYME & BROWNVILLE JEFFERSON COUNTY, NY	
TITLE: DELINEATED RESOURCES BY TYPE	
DRAWN BY: D. BARLEY	PROJECT NO.: 373222
CHECKED BY: R. SPRING	FIGURE 4 SHEET 6 OF 6
APPROVED BY: S. KRANES	
DATE: MARCH 2021	
 215 GREENFIELD PKWY, STE 102 LIVERPOOL, NY 13088	

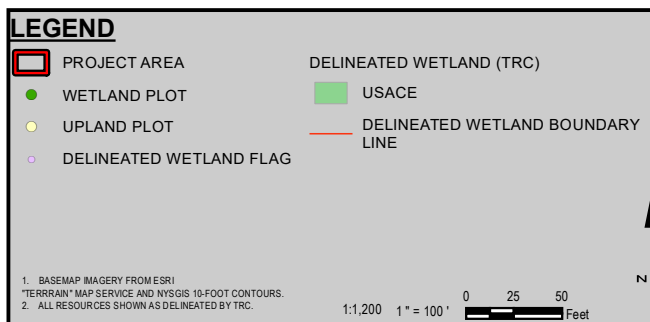
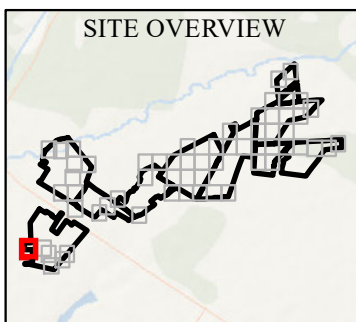






PROJECT	
RIVERSIDE SOLAR LLC TOWNS OF LYME & BROWNVILLE JEFFERSON COUNTY, NY	
TITLE	
DELINEATED RESOURCES BY PRESUMED JURISDICTIONAL STATUS	
DRAWN BY:	D. BARLEY
CHECKED BY:	R. SPRING
APPROVED BY:	S. KRANES
DATE:	MARCH 2021
PROJECT NO. 373222	
FIGURE 5 SHEET INDEX	
215 GREENFIELD PKWY, STE 102 LIVERPOOL, NY 13088	

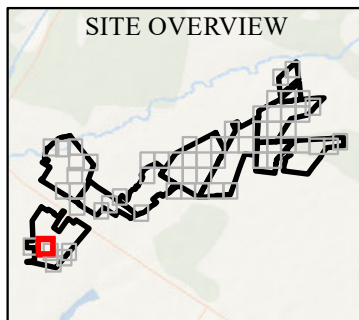
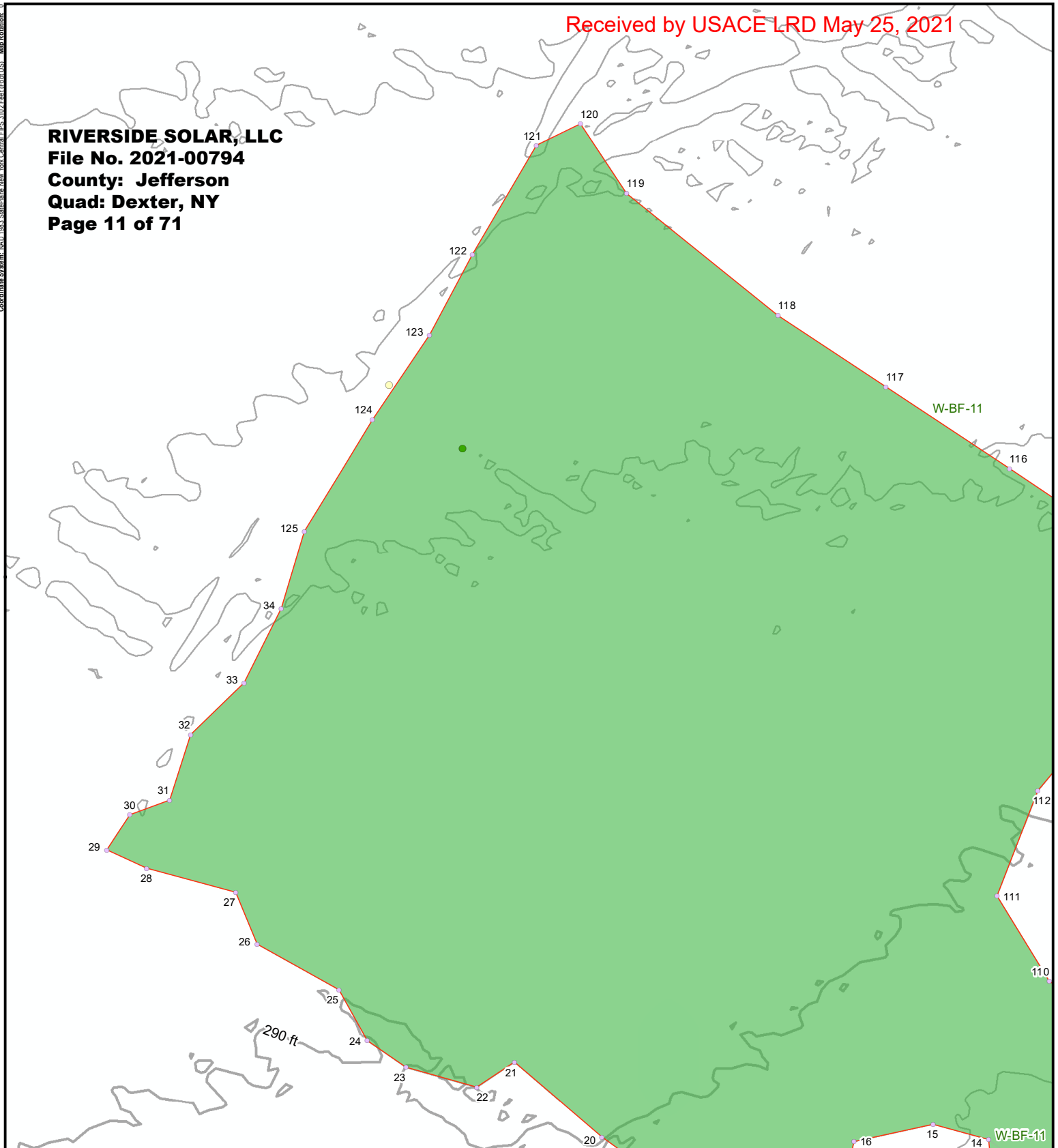


**RIVERSIDE SOLAR, LLC**  
**File No. 2021-00794**  
**County: Jefferson**  
**Quad: Dexter, NY**  
**Page 10 of 71**



<b>PROJECT</b>	
RIVERSIDE SOLAR LLC TOWNS OF LYME & BROWNVILLE JEFFERSON COUNTY, NY	
<b>TITLE</b>	
DELINEATED RESOURCES BY PRESUMED JURISDICTIONAL STATUS	
DRAWN BY:	D. BARLEY
CHECKED BY:	R. SPRING
APPROVED BY:	S. KRANES
DATE:	MARCH 2021
PROJECT NO.: 373222	
<b>FIGURE 5</b> SHEET 1 OF 61	
 215 GREENFIELD PKWY, STE 102 LIVERPOOL, NY 13088	
	

**RIVERSIDE SOLAR, LLC**  
**File No. 2021-00794**  
**County: Jefferson**  
**Quad: Dexter, NY**  
**Page 11 of 71**



**LEGEND**

<span style="border: 2px solid red; display: inline-block; width: 15px; height: 10px;"></span> PROJECT AREA	<span style="background-color: green; display: inline-block; width: 15px; height: 10px;"></span> DELINEATED WETLAND (TRC)
<span style="color: green;">●</span> WETLAND PLOT	<span style="background-color: lightgreen; display: inline-block; width: 15px; height: 10px;"></span> USACE
<span style="color: yellow;">●</span> UPLAND PLOT	<span style="border: 2px solid red; display: inline-block; width: 15px; height: 10px;"></span> DELINEATED WETLAND BOUNDARY LINE
<span style="color: purple;">●</span> DELINEATED WETLAND FLAG	

1. BASEMAP IMAGERY FROM ESRI  
 2. TERRAIN MAP SERVICE AND NYSGIS 10-FOOT CONTOURS.  
 3. ALL RESOURCES SHOWN AS DELINEATED BY TRC.

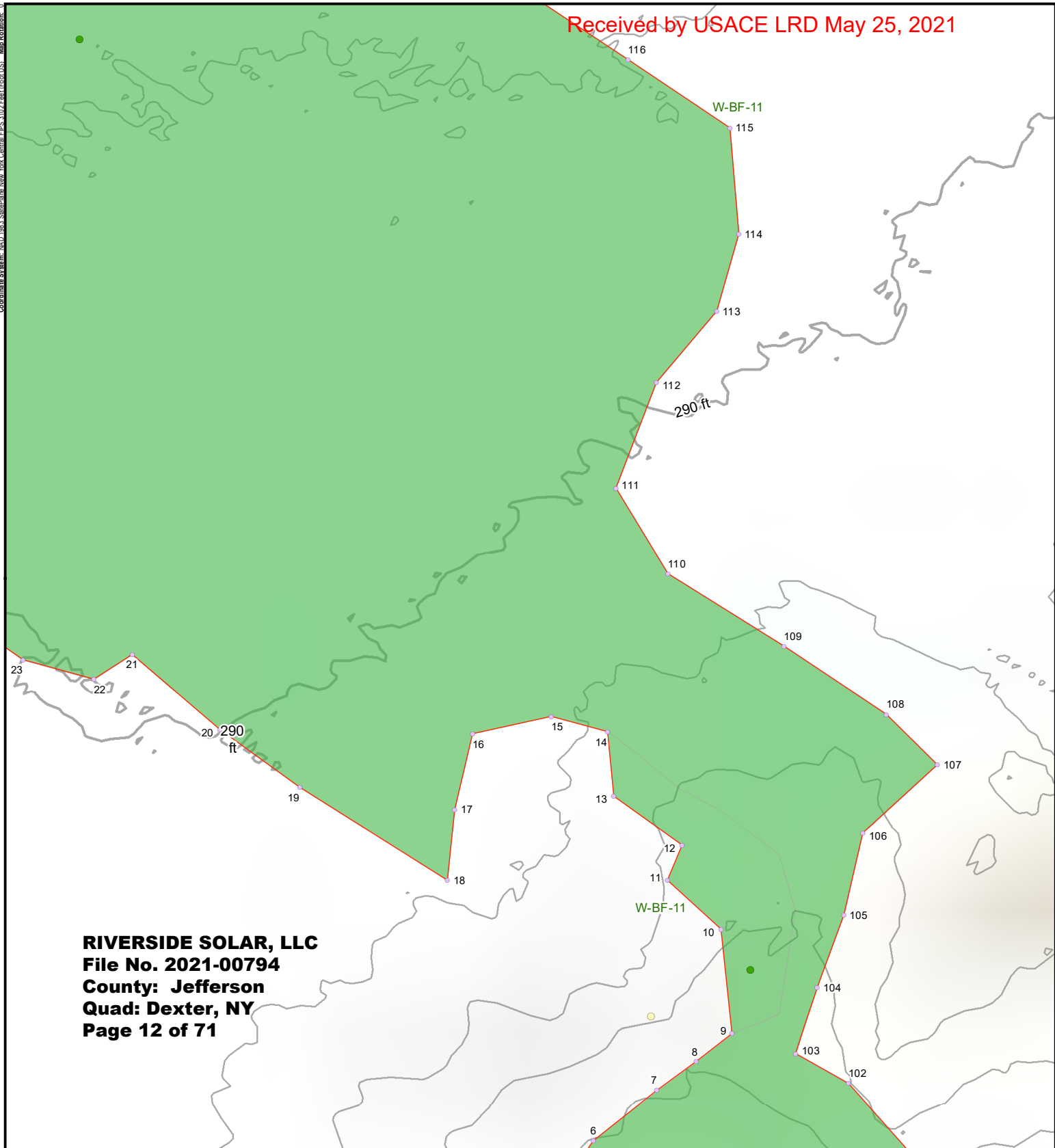
1:1,200 1" = 100' 0 25 50 Feet

<b>PROJECT</b> RIVERSIDE SOLAR LLC TOWNS OF LYME & BROWNVILLE JEFFERSON COUNTY, NY	
<b>TITLE</b> DELINEATED RESOURCES BY PRESUMED JURISDICTIONAL STATUS	
DRAWN BY: D. BARLEY CHECKED BY: R. SPRING APPROVED BY: S. KRANES DATE: MARCH 2021	PROJECT NO.: 373222 <b>FIGURE 5</b> SHEET 2 OF 61
<b>TRC</b> 215 GREENFIELD PKWY, STE 102 LIVERPOOL, NY 13088	<b>RIVERSIDE SOLAR</b>

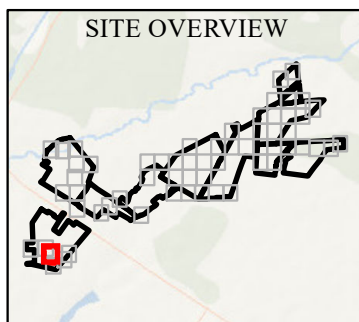


Coordinate System: NAD 1983 StatePlane New York Central FIPS 3102 Feet (Foot US) Map Rotation: 0

Received by USACE LRD May 25, 2021



**RIVERSIDE SOLAR, LLC**  
**File No. 2021-00794**  
**County: Jefferson**  
**Quad: Dexter, NY**  
**Page 12 of 71**



**LEGEND**

PROJECT AREA

WETLAND PLOT

UPLAND PLOT

DELINEATED WETLAND FLAG

DELINEATED WETLAND (TRC)

USACE

DELINEATED WETLAND BOUNDARY LINE

1. BASEMAP IMAGERY FROM ESRI  
"TERRAIN" MAP SERVICE AND NYSGIS 10-FOOT CONTOURS.  
2. ALL RESOURCES SHOWN AS DELINEATED BY TRC.

1:1,200 1" = 100'

0 25 50 Feet

N

PROJECT: RIVERSIDE SOLAR LLC  
TOWNS OF LYME & BROWNVILLE  
JEFFERSON COUNTY, NY

TITLE: **DELINEATED RESOURCES BY  
PRESUMED JURISDICTIONAL STATUS**

DRAWN BY: D. BARLEY PROJECT NO.: 373222

CHECKED BY: R. SPRING

APPROVED BY: S. KRANES

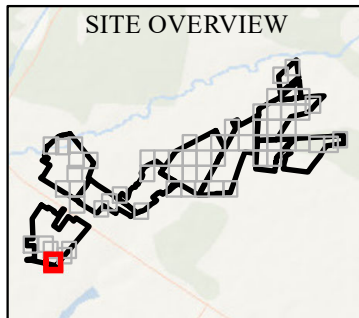
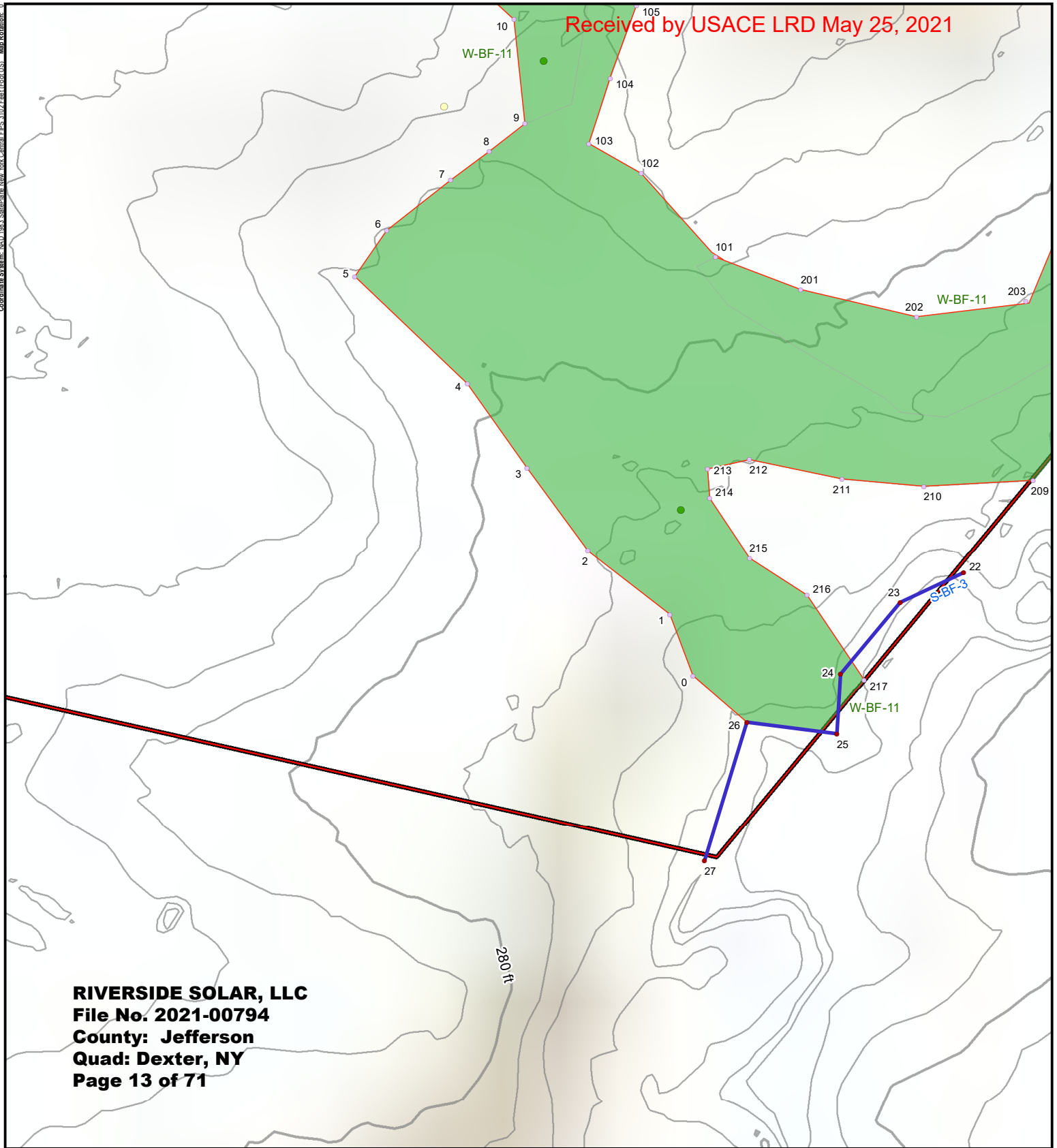
DATE: MARCH 2021

215 GREENFIELD PKWY, STE 102  
LIVERPOOL, NY 13088

**FIGURE 5**  
SHEET 3 OF 61

Coordinate System: NAD 1983 StatePlane New York Central FIPS 3102 Feet (Foot US) Map Rotation: 0

Received by USACE LRD May 25, 2021



**LEGEND**

PROJECT AREA	DELINEATED WETLAND (TRC)
WETLAND PLOT	USACE
UPLAND PLOT	DELINEATED WETLAND BOUNDARY LINE
DELINEATED STREAM FLAG	DELINEATED STREAM LINE
DELINEATED WETLAND FLAG	USACE

1. BASEMAP IMAGERY FROM ESRI  
2. "TERRAIN" MAP SERVICE AND NYSGIS 10-FOOT CONTOURS.  
3. ALL RESOURCES SHOWN AS DELINEATED BY TRC.

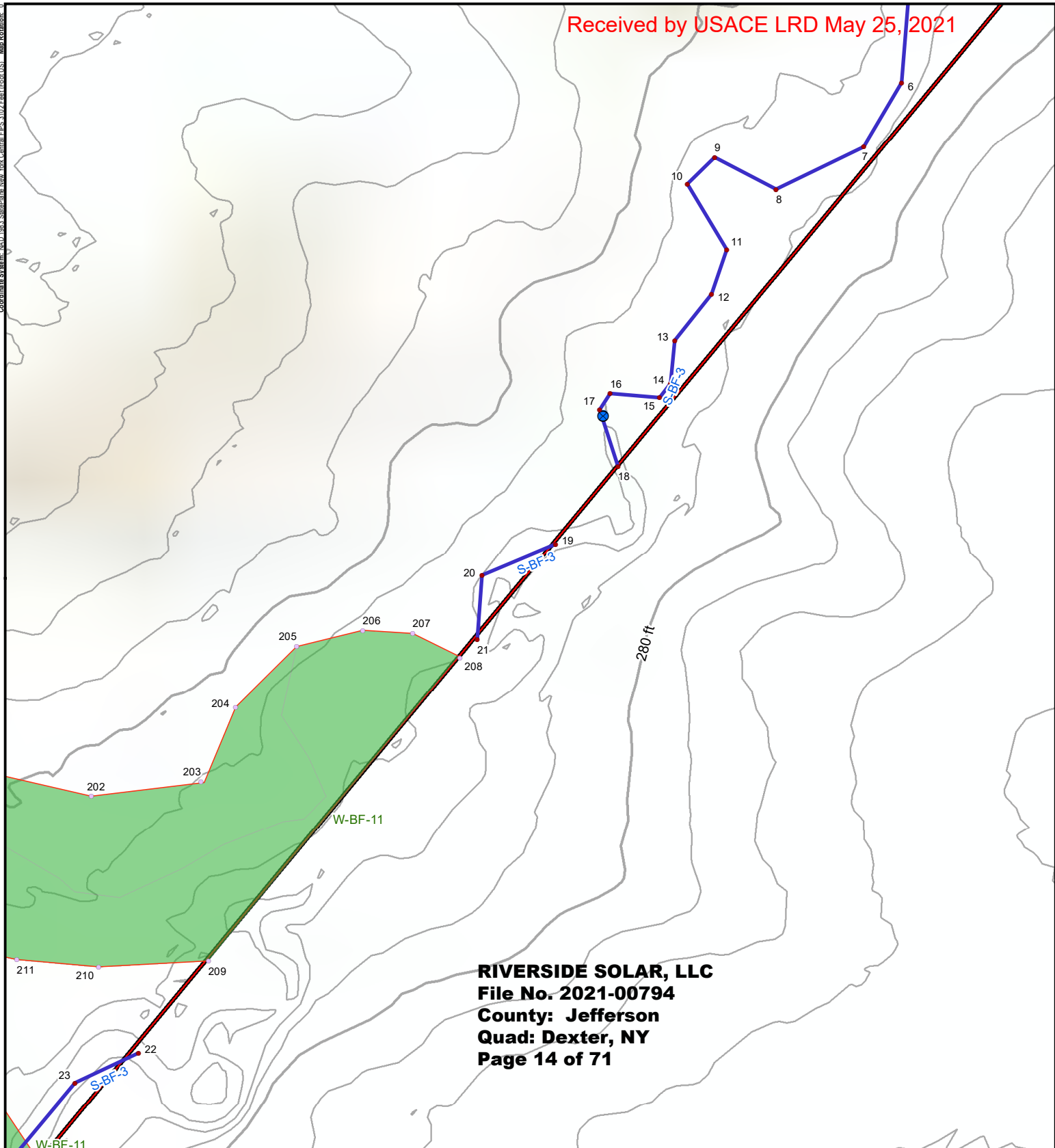
1:1,200 1" = 100' 0 25 50 Feet

<b>PROJECT</b>	
RIVERSIDE SOLAR LLC TOWNS OF LYME & BROWNVILLE JEFFERSON COUNTY, NY	
<b>TITLE</b>	
DELINEATED RESOURCES BY PRESUMED JURISDICTIONAL STATUS	
DRAWN BY:	D. BARLEY
CHECKED BY:	R. SPRING
APPROVED BY:	S. KRANES
DATE:	MARCH 2021
PROJECT NO.: 373222	
<b>FIGURE 5</b> SHEET 4 OF 61	
215 GREENFIELD PKWY, STE 102 LIVERPOOL, NY 13088	

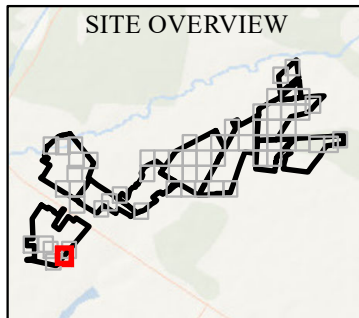


Coordinate System: NAD 1983 StatePlane New York Central FIPS 3102 Feet (Foot US) Map Rotation: 0

Received by USACE LRD May 25, 2021



**RIVERSIDE SOLAR, LLC**  
**File No. 2021-00794**  
**County: Jefferson**  
**Quad: Dexter, NY**  
**Page 14 of 71**



**LEGEND**

PROJECT AREA	DELINEATED WETLAND (TRC) USACE
STREAM PLOT	DELINEATED WETLAND BOUNDARY LINE
DELINEATED STREAM FLAG	DELINEATED STREAM LINE
DELINEATED WETLAND FLAG	USACE

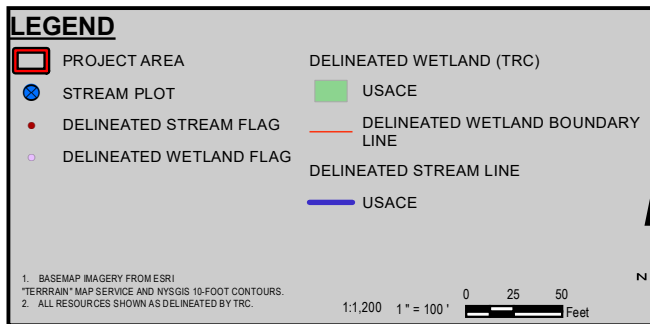
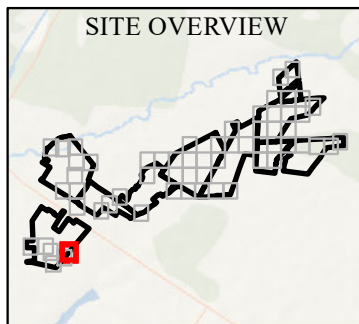
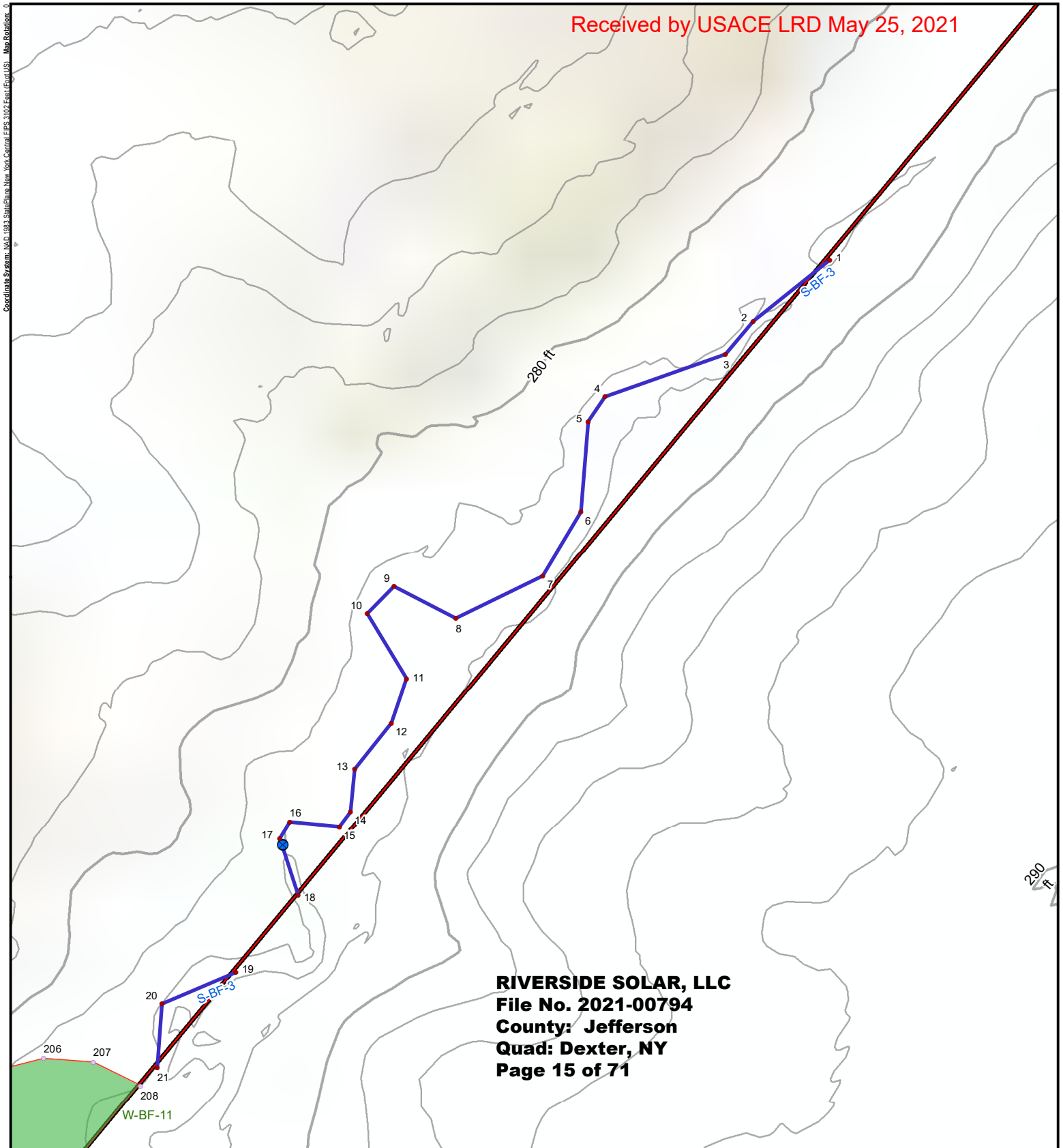
1. BASEMAP IMAGERY FROM ESRI  
2. TERRAIN MAP SERVICE AND NYSGIS 10-FOOT CONTOURS.  
3. ALL RESOURCES SHOWN AS DELINEATED BY TRC.

1:1,200 1" = 100'

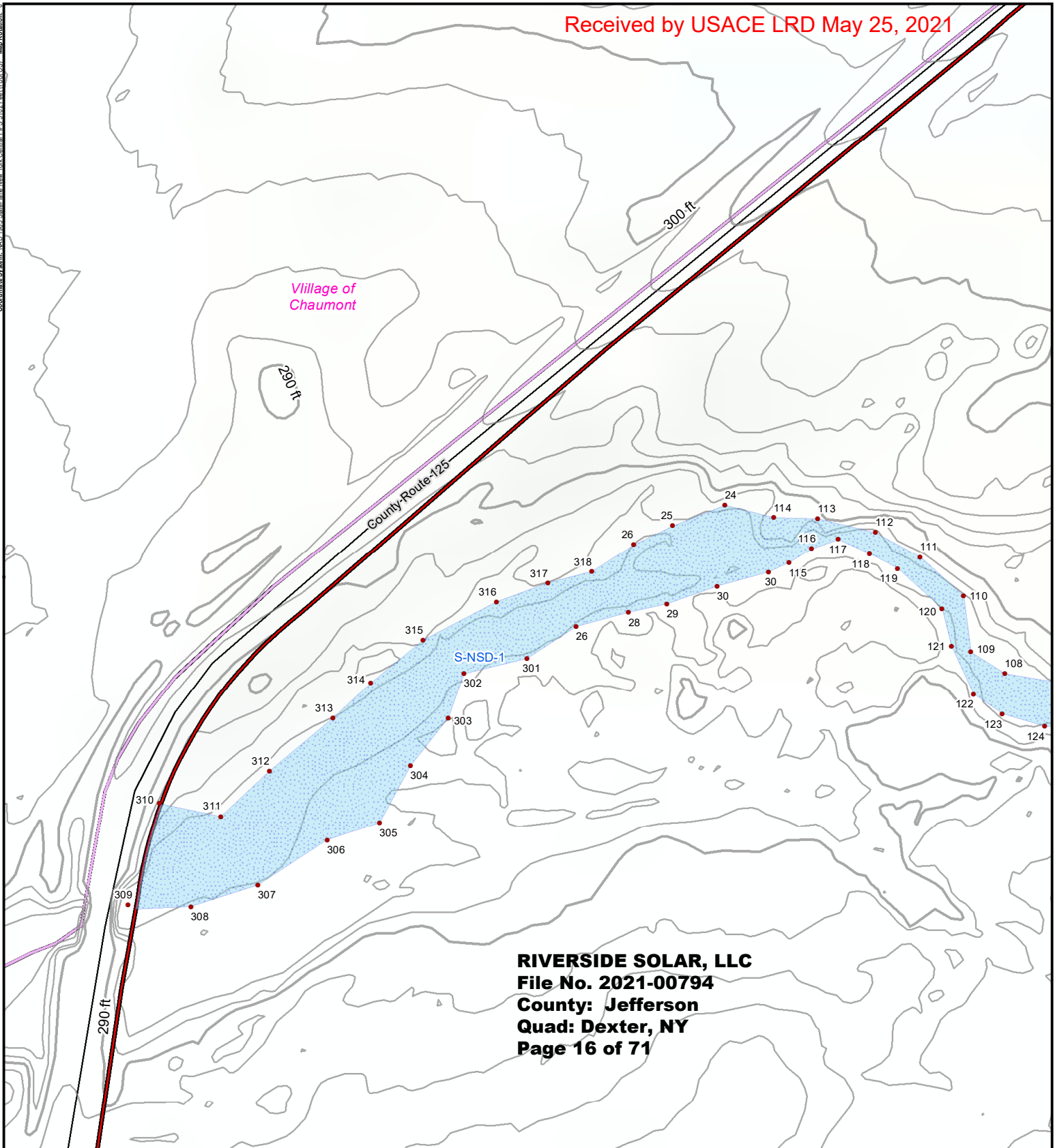
0 25 50 Feet

N

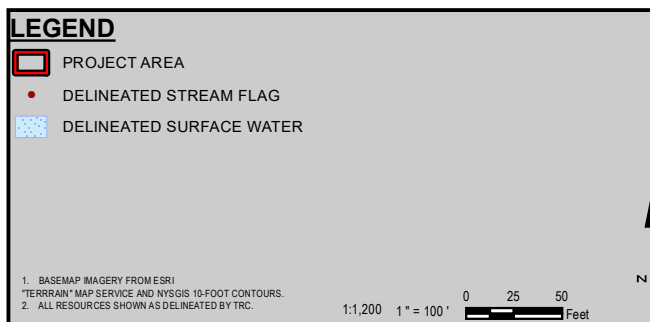
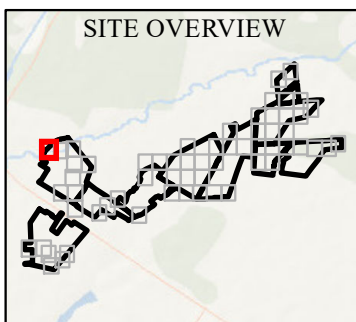
<b>PROJECT</b>	
RIVERSIDE SOLAR LLC TOWNS OF LYME & BROWNVILLE JEFFERSON COUNTY, NY	
<b>TITLE</b>	
DELINEATED RESOURCES BY PRESUMED JURISDICTIONAL STATUS	
DRAWN BY: D. BARLEY	PROJECT NO.: 373222
CHECKED BY: R. SPRING	<b>FIGURE 5</b> SHEET 5 OF 61
APPROVED BY: S. KRANES	
DATE: MARCH 2021	
<b>TRC</b> 215 GREENFIELD PKWY, STE 102 LIVERPOOL, NY 13088	
<b>RIVERSIDE SOLAR</b>	



PROJECT		RIVERSIDE SOLAR LLC TOWNS OF LYME & BROWNVILLE JEFFERSON COUNTY, NY	
TITLE: <b>DELINEATED RESOURCES BY PRESUMED JURISDICTIONAL STATUS</b>			
DRAWN BY:	D. BARLEY	PROJECT NO.:	373222
CHECKED BY:	R. SPRING	<b>FIGURE 5</b> SHEET 6 OF 61	
APPROVED BY:	S. KRANES		
DATE:	MARCH 2021		
 215 GREENFIELD PKWY, STE 102 LIVERPOOL, NY 13088			

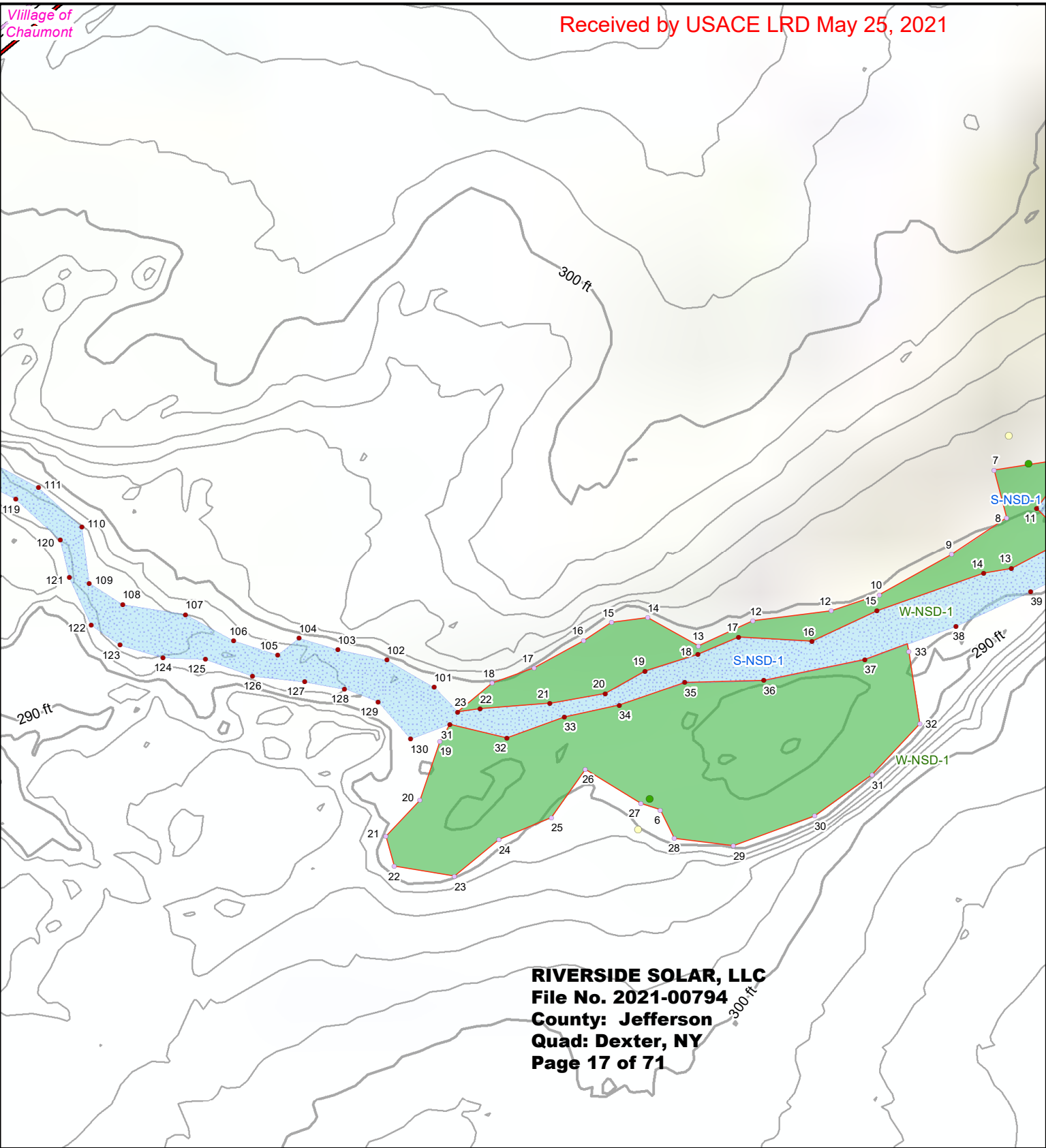


**RIVERSIDE SOLAR, LLC**  
**File No. 2021-00794**  
**County: Jefferson**  
**Quad: Dexter, NY**  
**Page 16 of 71**



PROJECT		RIVERSIDE SOLAR LLC TOWNS OF LYME & BROWNVILLE JEFFERSON COUNTY, NY	
TITLE: <b>DELINEATED RESOURCES BY PRESUMED JURISDICTIONAL STATUS</b>			
DRAWN BY:	D. BARLEY	PROJECT NO.:	373222
CHECKED BY:	R. SPRING	<b>FIGURE 5 SHEET 7 OF 61</b>	
APPROVED BY:	S. KRANES		
DATE:	MARCH 2021		
215 GREENFIELD PKWY, STE 102 LIVERPOOL, NY 13088			

Coordinate System: NAD 1983 StatePlane New York Central FIPS 3102 Feet (Foot US) Map Rotation: 0



**LEGEND**

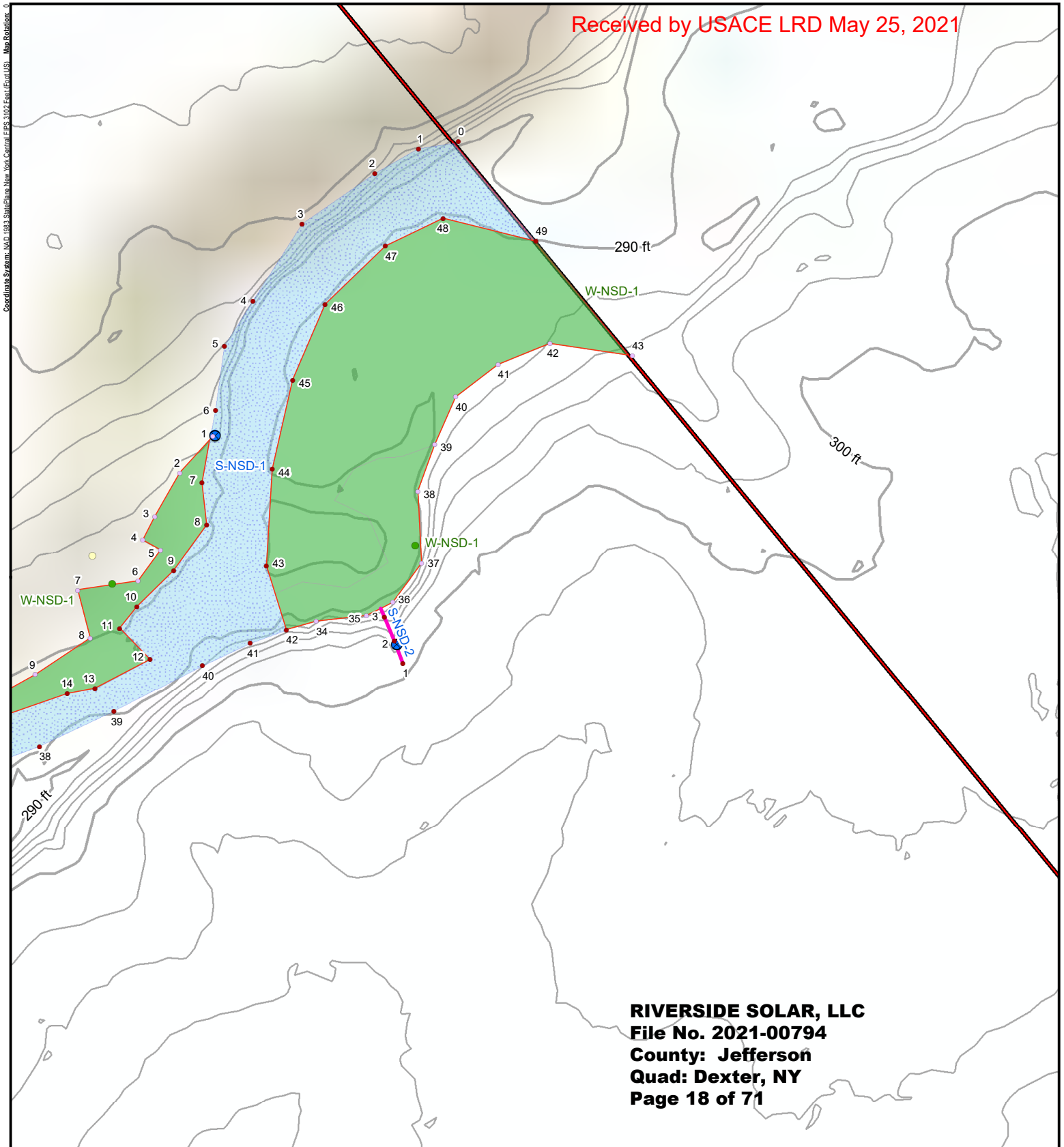
PROJECT AREA	DELINEATED WETLAND (TRC)
WETLAND PLOT	USACE
UPLAND PLOT	DELINEATED WETLAND BOUNDARY LINE
DELINEATED STREAM FLAG	DELINEATED SURFACE WATER
DELINEATED WETLAND FLAG	

1. BASEMAP IMAGERY FROM ESRI  
2. "TERRAIN" MAP SERVICE AND NYSGIS 10-FOOT CONTOURS.  
3. ALL RESOURCES SHOWN AS DELINEATED BY TRC.

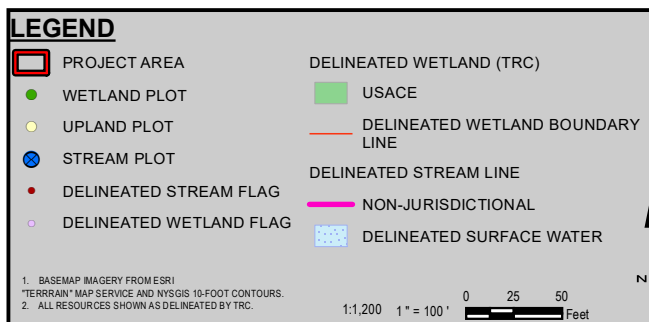
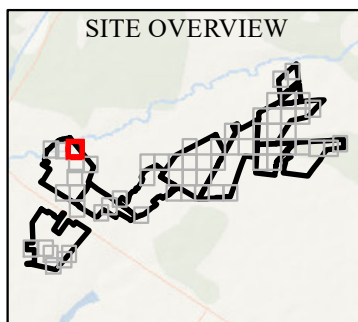
1:1,200 1" = 100' 0 25 50 Feet



<b>PROJECT</b>	
RIVERSIDE SOLAR LLC TOWNS OF LYME & BROWNVILLE JEFFERSON COUNTY, NY	
<b>TITLE:</b> DELINEATED RESOURCES BY PRESUMED JURISDICTIONAL STATUS	
DRAWN BY: D. BARLEY	PROJECT NO.: 373222
CHECKED BY: R. SPRING	
APPROVED BY: S. KRANES	
DATE: MARCH 2021	
 215 GREENFIELD PKWY, STE 102 LIVERPOOL, NY 13088	 <b>FIGURE 5</b> SHEET 8 OF 61

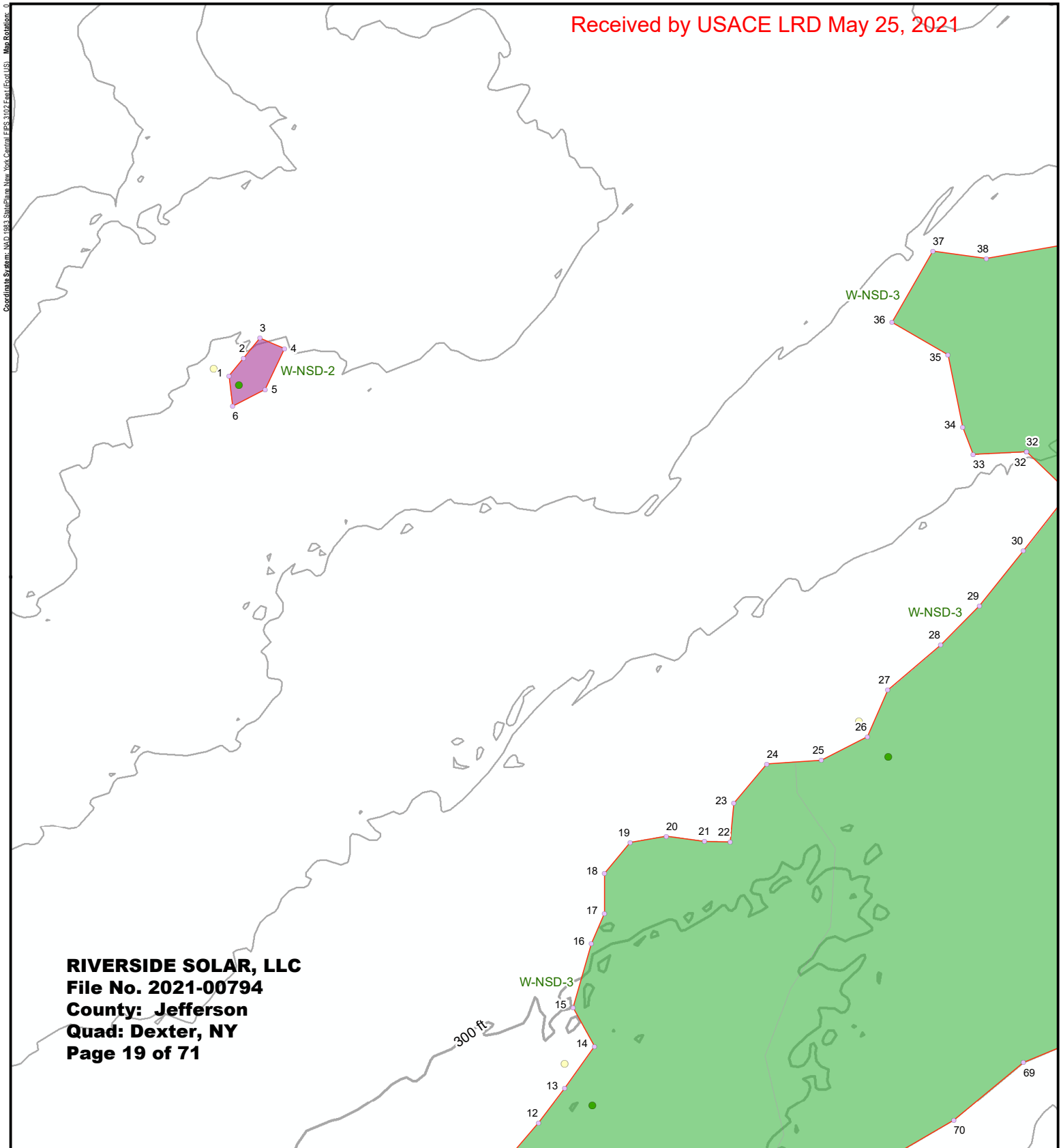




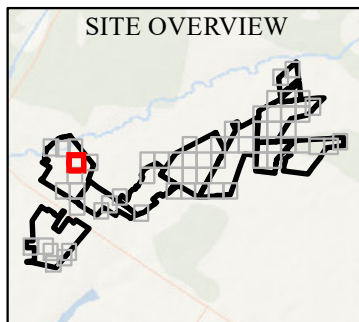
**RIVERSIDE SOLAR, LLC**  
**File No. 2021-00794**  
**County: Jefferson**  
**Quad: Dexter, NY**  
**Page 18 of 71**



PROJECT: RIVERSIDE SOLAR LLC TOWNS OF LYME & BROWNVILLE JEFFERSON COUNTY, NY	
TITLE: <b>DELINEATED RESOURCES BY PRESUMED JURISDICTIONAL STATUS</b>	
DRAWN BY: D. BARLEY	PROJECT NO.: 373222
CHECKED BY: R. SPRING	<b>FIGURE 5 SHEET 9 OF 61</b>
APPROVED BY: S. KRANES	
DATE: MARCH 2021	
 	
215 GREENFIELD PKWY, STE 102 LIVERPOOL, NY 13088	



**RIVERSIDE SOLAR, LLC**  
**File No. 2021-00794**  
**County: Jefferson**  
**Quad: Dexter, NY**  
**Page 19 of 71**



**LEGEND**

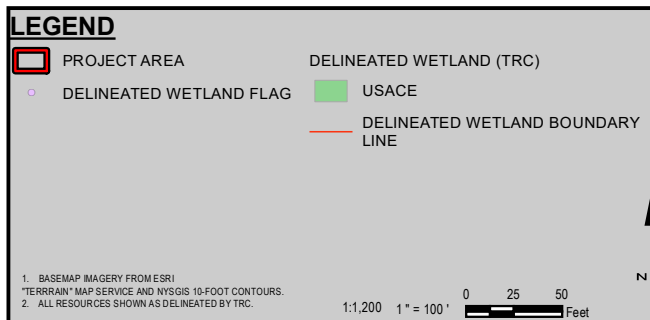
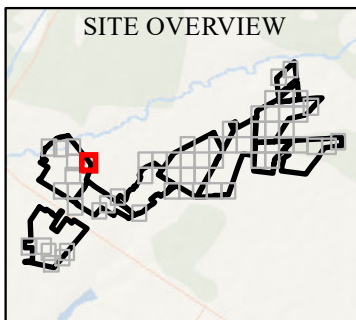
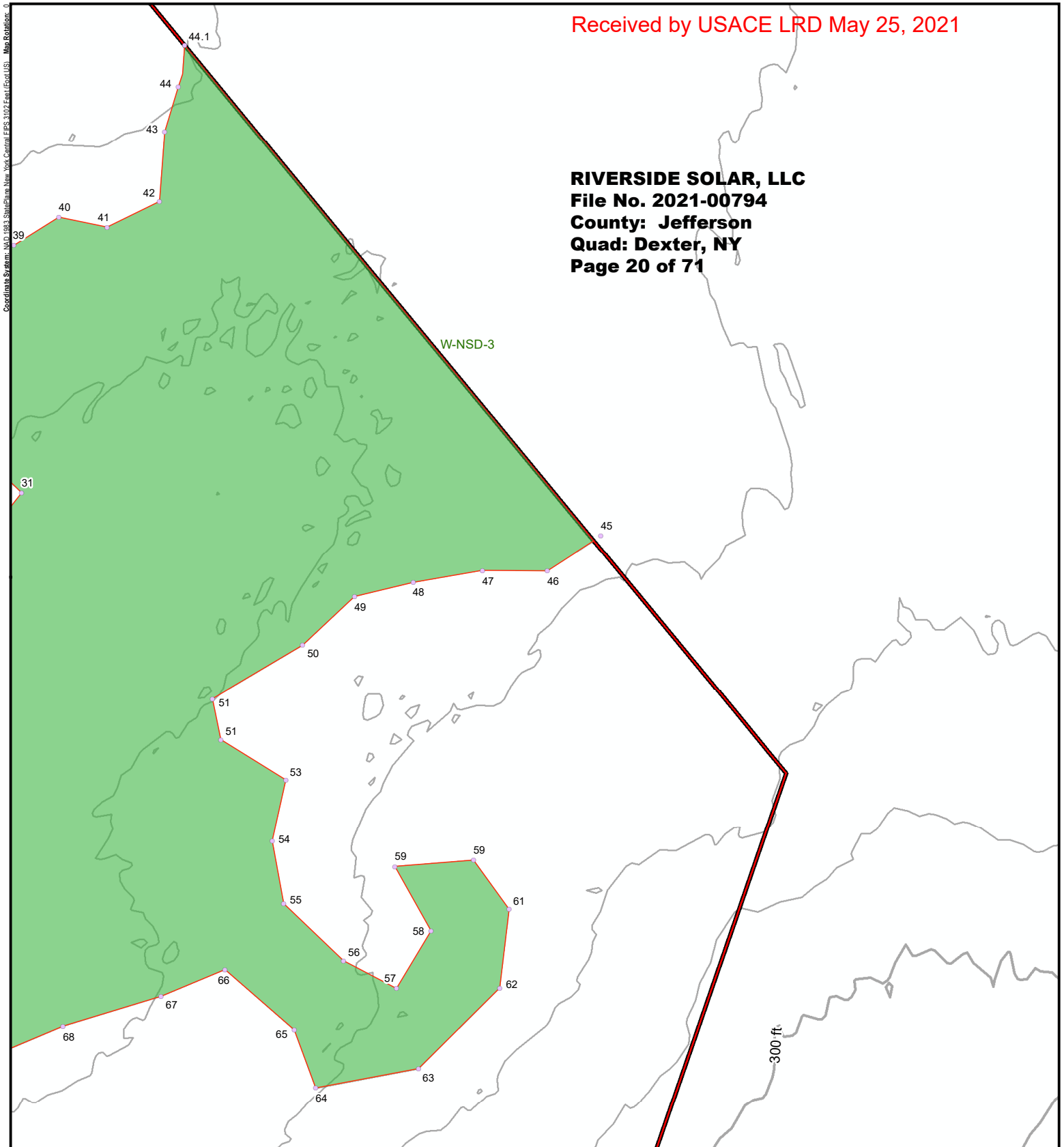
PROJECT AREA	DELINEATED WETLAND (TRC) NON-JURISDICTIONAL
WETLAND PLOT	USACE
UPLAND PLOT	DELINEATED WETLAND BOUNDARY LINE
DELINEATED WETLAND FLAG	

1. BASEMAP IMAGERY FROM ESRI  
 2. "TERRAIN" MAP SERVICE AND NYSGIS 10-FOOT CONTOURS.  
 3. ALL RESOURCES SHOWN AS DELINEATED BY TRC.

1:1,200 1" = 100' 0 25 50 Feet

<b>PROJECT</b> RIVERSIDE SOLAR LLC TOWNS OF LYME & BROWNVILLE JEFFERSON COUNTY, NY	
<b>TITLE</b> DELINEATED RESOURCES BY PRESUMED JURISDICTIONAL STATUS	
DRAWN BY: D. BARLEY CHECKED BY: R. SPRING APPROVED BY: S. KRANES DATE: MARCH 2021	PROJECT NO.: 373222 <b>FIGURE 5</b> SHEET 10 OF 61
 215 GREENFIELD PKWY, STE 102 LIVERPOOL, NY 13088	

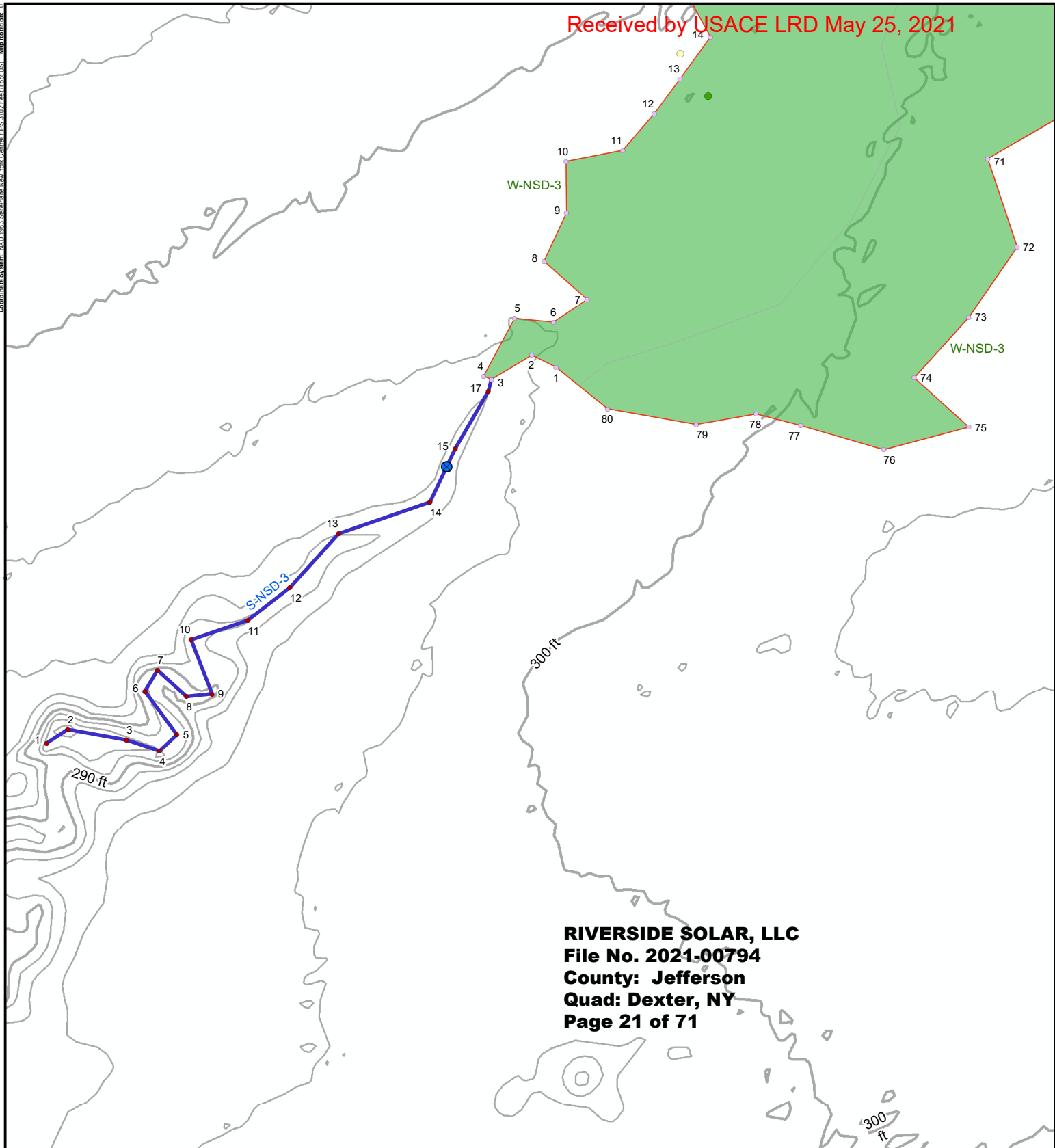
**RIVERSIDE SOLAR, LLC**  
**File No. 2021-00794**  
**County: Jefferson**  
**Quad: Dexter, NY**  
**Page 20 of 71**



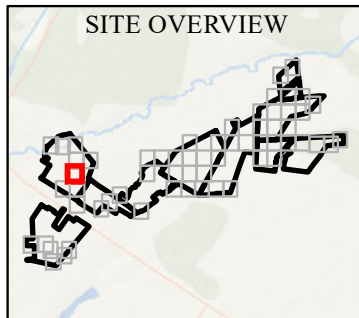
<b>PROJECT</b>	
RIVERSIDE SOLAR LLC TOWNS OF LYME & BROWNVILLE JEFFERSON COUNTY, NY	
<b>TITLE:</b> DELINEATED RESOURCES BY PRESUMED JURISDICTIONAL STATUS	
DRAWN BY: D. BARLEY	PROJECT NO.: 373222
CHECKED BY: R. SPRING	<b>FIGURE 5</b> SHEET 11 OF 61
APPROVED BY: S. KRANES	
DATE: MARCH 2021	
 215 GREENFIELD PKWY, STE 102 LIVERPOOL, NY 13088	

Coordinate System: NAD 1983 StatePlane New York Central FIPS 3102 Feet (Foot US) Map Rotation: 0

Received by USACE LRD May 25, 2021



**RIVERSIDE SOLAR, LLC**  
**File No. 2021-00794**  
**County: Jefferson**  
**Quad: Dexter, NY**  
**Page 21 of 71**



**LEGEND**

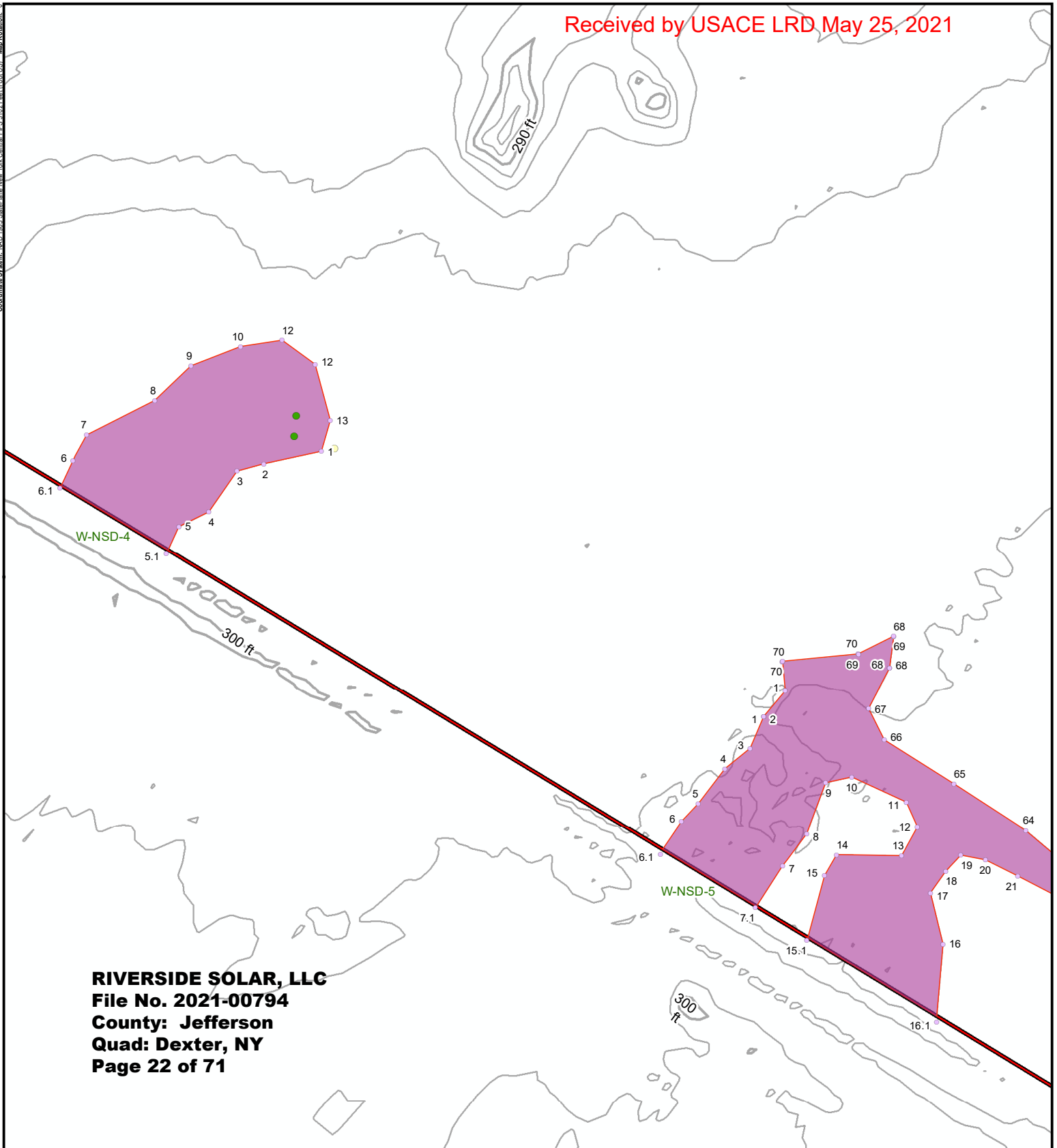
PROJECT AREA	DELINEATED WETLAND (TRC)
WETLAND PLOT	USACE
UPLAND PLOT	DELINEATED WETLAND BOUNDARY LINE
STREAM PLOT	DELINEATED STREAM LINE
DELINEATED STREAM FLAG	USACE
DELINEATED WETLAND FLAG	

1. BASEMAP IMAGERY FROM ESRI  
"TERRAIN" MAP SERVICE AND NYSGIS 10-FOOT CONTOURS.  
2. ALL RESOURCES SHOWN AS DELINEATED BY TRC.

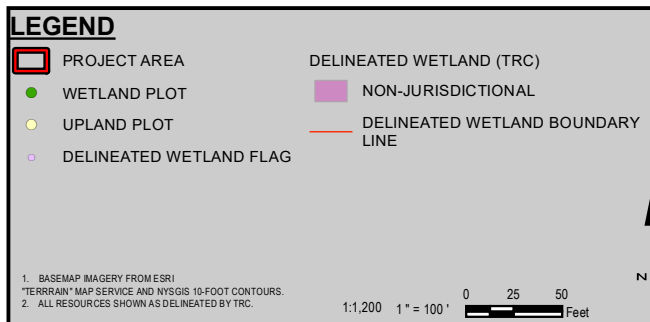
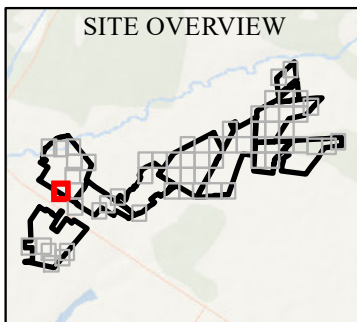
1:1,200 1" = 100' 0 25 50 Feet

<b>PROJECT</b>	
RIVERSIDE SOLAR LLC TOWNS OF LYME & BROWNVILLE JEFFERSON COUNTY, NY	
<b>TITLE</b>	
DELINEATED RESOURCES BY PRESUMED JURISDICTIONAL STATUS	
DRAWN BY: D. BARLEY	PROJECT NO.: 373222
CHECKED BY: R. SPRING	
APPROVED BY: S. KRANES	
DATE: MARCH 2021	
 215 GREENFIELD PKWY, STE 102 LIVERPOOL, NY 13088	 <b>FIGURE 5</b> SHEET 12 OF 61



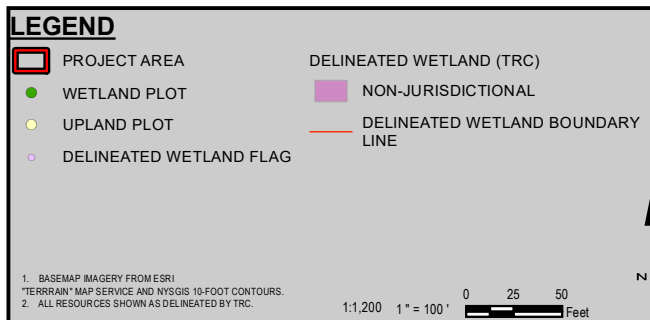
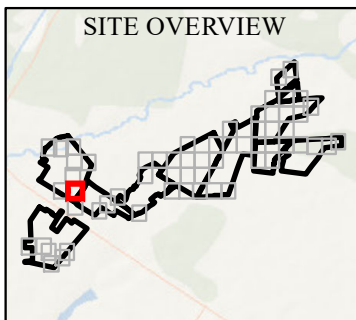
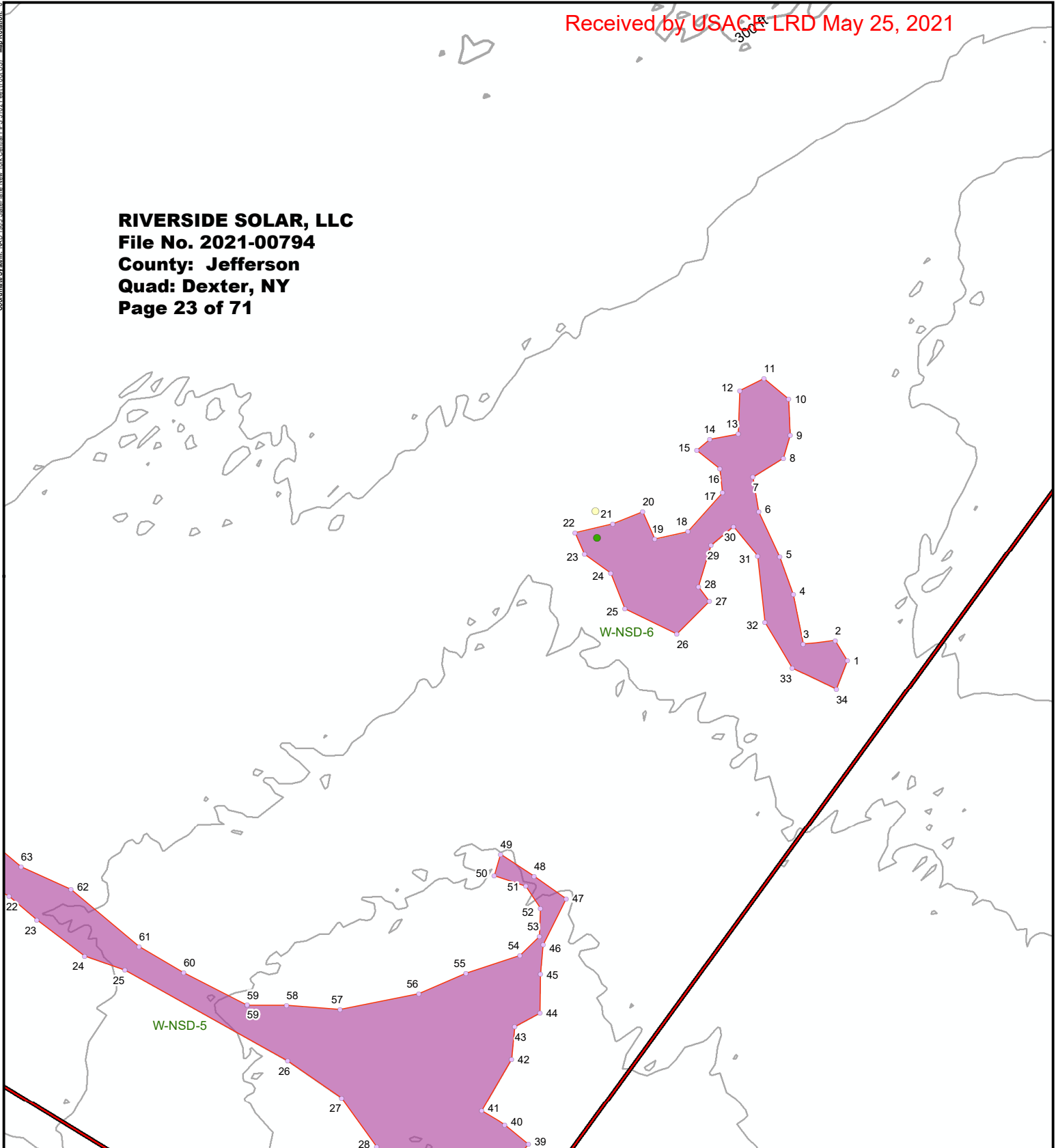




**RIVERSIDE SOLAR, LLC**  
**File No. 2021-00794**  
**County: Jefferson**  
**Quad: Dexter, NY**  
**Page 22 of 71**



PROJECT: RIVERSIDE SOLAR LLC TOWNS OF LYME & BROWNVILLE JEFFERSON COUNTY, NY	
TITLE: <b>DELINEATED RESOURCES BY PRESUMED JURISDICTIONAL STATUS</b>	
DRAWN BY: D. BARLEY	PROJECT NO.: 373222
CHECKED BY: R. SPRING	<b>FIGURE 5</b> SHEET 13 OF 61
APPROVED BY: S. KRANES	
DATE: MARCH 2021	
215 GREENFIELD PKWY, STE 102 LIVERPOOL, NY 13088	

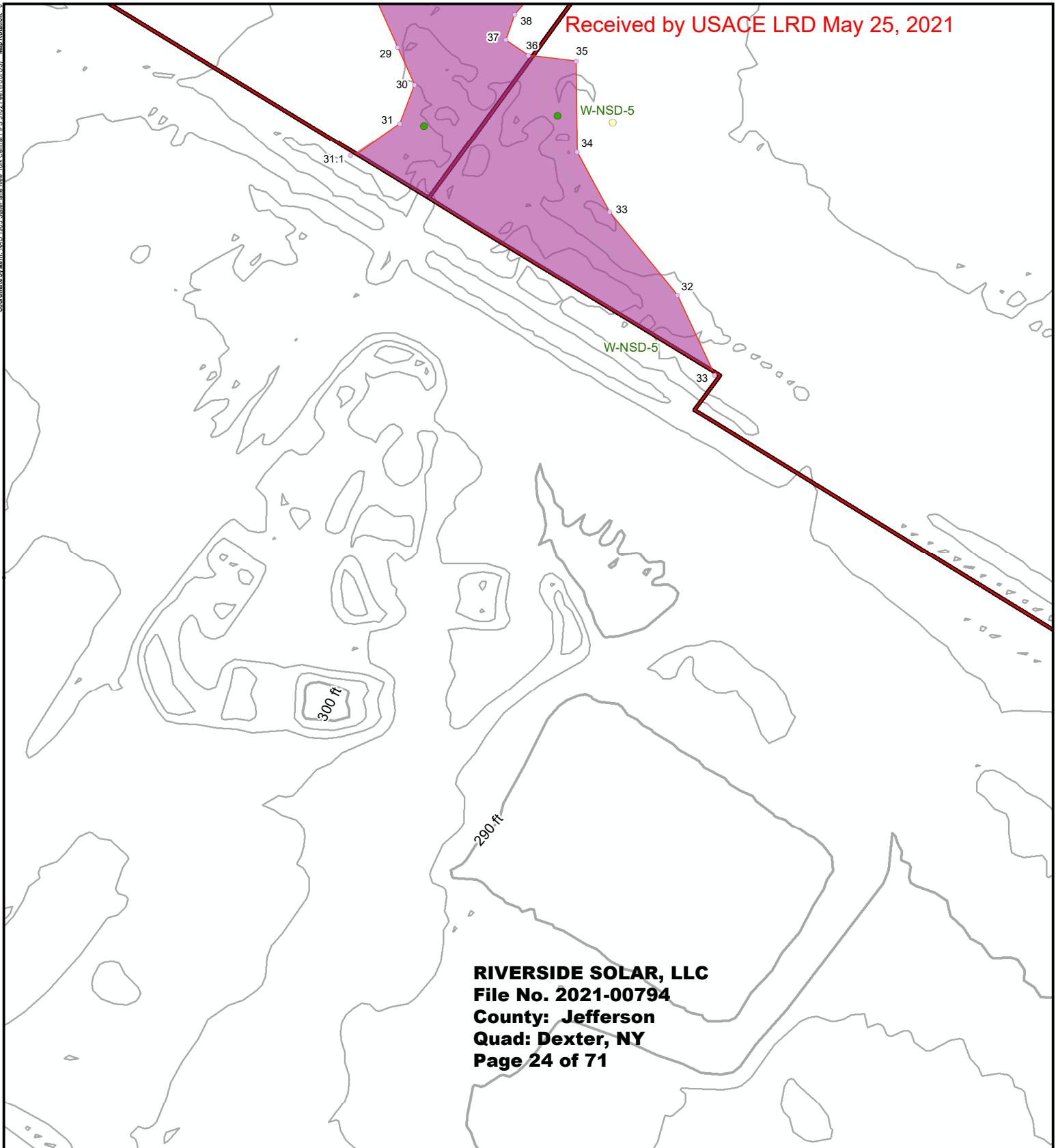
**RIVERSIDE SOLAR, LLC**  
**File No. 2021-00794**  
**County: Jefferson**  
**Quad: Dexter, NY**  
**Page 23 of 71**



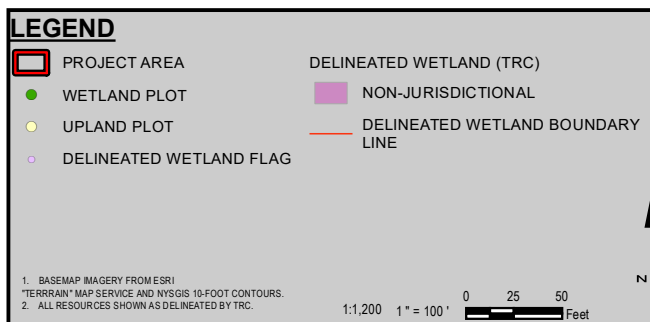
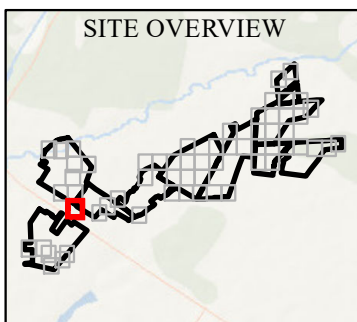
PROJECT: RIVERSIDE SOLAR LLC TOWNS OF LYME & BROWNVILLE JEFFERSON COUNTY, NY	
TITLE: <b>DELINEATED RESOURCES BY PRESUMED JURISDICTIONAL STATUS</b>	
DRAWN BY: D. BARLEY	PROJECT NO.: 373222
CHECKED BY: R. SPRING	<b>FIGURE 5</b> SHEET 14 OF 61
APPROVED BY: S. KRANES	
DATE: MARCH 2021	
 	
215 GREENFIELD PKWY, STE 102 LIVERPOOL, NY 13088	

Coordinate System: NAD 1983 StatePlane New York Central FIPS 3102 Feet (Foot US) Map Rotation: 0

Received by USACE LRD May 25, 2021



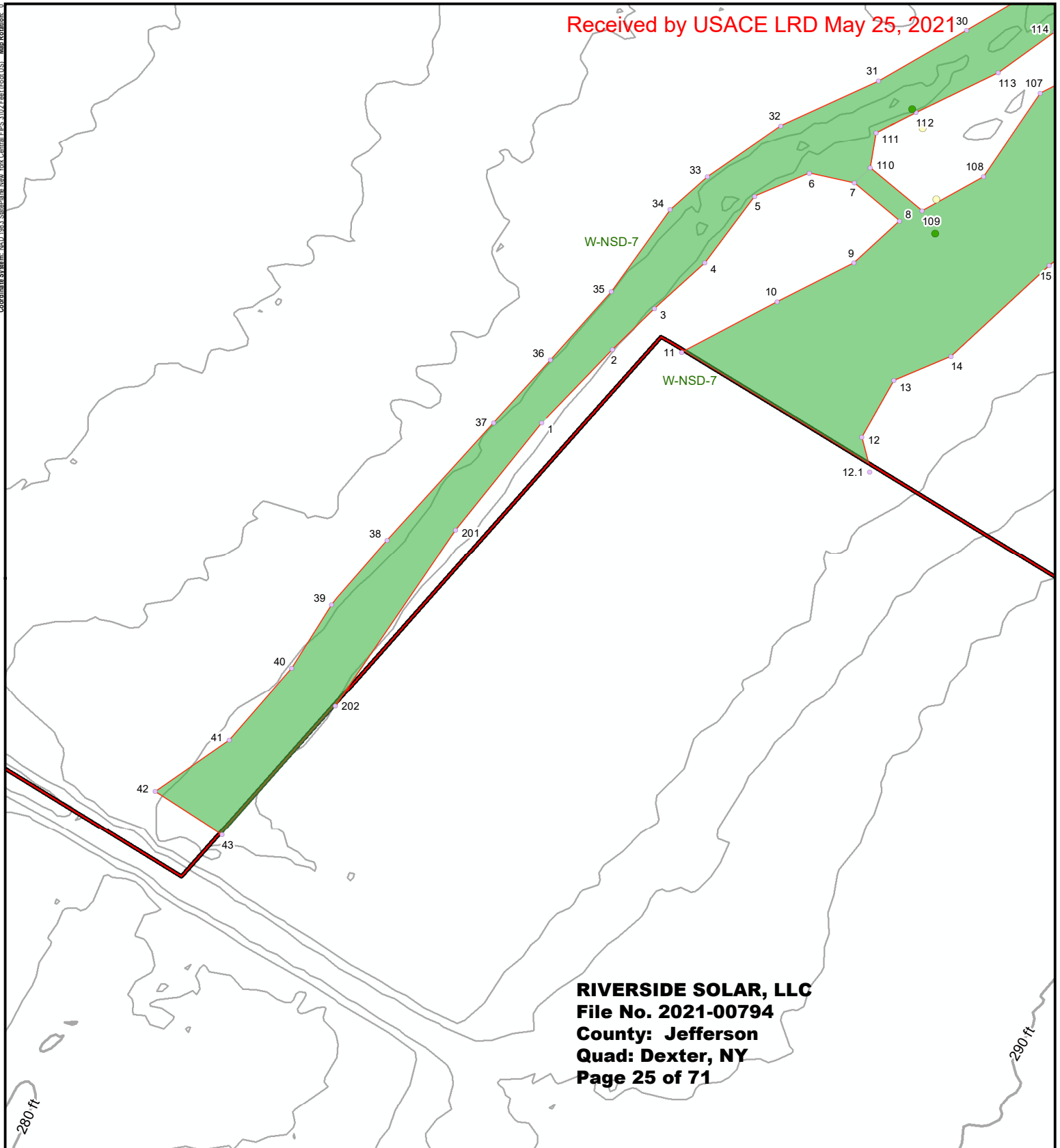
**RIVERSIDE SOLAR, LLC**  
**File No. 2021-00794**  
**County: Jefferson**  
**Quad: Dexter, NY**  
**Page 24 of 71**



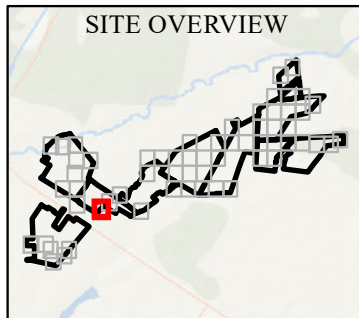
<b>PROJECT</b>	
RIVERSIDE SOLAR LLC TOWNS OF LYME & BROWNVILLE JEFFERSON COUNTY, NY	
<b>TITLE</b>	
DELINEATED RESOURCES BY PRESUMED JURISDICTIONAL STATUS	
DRAWN BY:	D. BARLEY
CHECKED BY:	R. SPRING
APPROVED BY:	S. KRANES
DATE:	MARCH 2021
PROJECT NO.:	373222
<b>FIGURE 5</b> SHEET 15 OF 61	
 215 GREENFIELD PKWY, STE 102 LIVERPOOL, NY 13088	

Coordinate System: NAD 1983 StatePlane New York Central FIPS 3102 Feet (Foot US) Map Rotation: 0

Received by USACE LRD May 25, 2021



**RIVERSIDE SOLAR, LLC**  
**File No. 2021-00794**  
**County: Jefferson**  
**Quad: Dexter, NY**  
**Page 25 of 71**



**LEGEND**

PROJECT AREA

WETLAND PLOT

UPLAND PLOT

DELINEATED WETLAND FLAG

USACE

DELINEATED WETLAND BOUNDARY LINE

DELINEATED WETLAND (TRC)

1. BASEMAP IMAGERY FROM ESRI  
"TERRAIN" MAP SERVICE AND NYSGIS 10-FOOT CONTOURS.  
2. ALL RESOURCES SHOWN AS DELINEATED BY TRC.

1:1,200 1" = 100'

0 25 50 Feet

N

PROJECT: RIVERSIDE SOLAR LLC  
TOWNS OF LYME & BROWNVILLE  
JEFFERSON COUNTY, NY

TITLE: **DELINEATED RESOURCES BY  
PRESUMED JURISDICTIONAL STATUS**

DRAWN BY: D. BARLEY

CHECKED BY: R. SPRING

APPROVED BY: S. KRANES

DATE: MARCH 2021

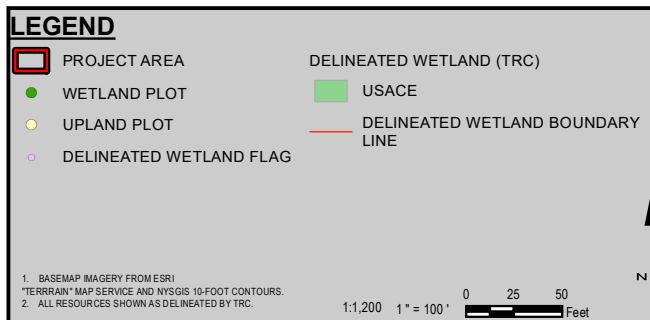
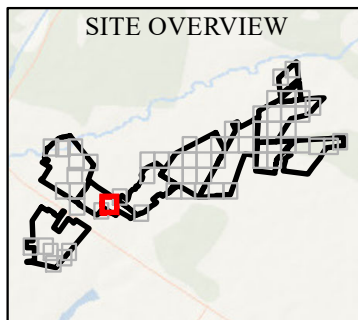
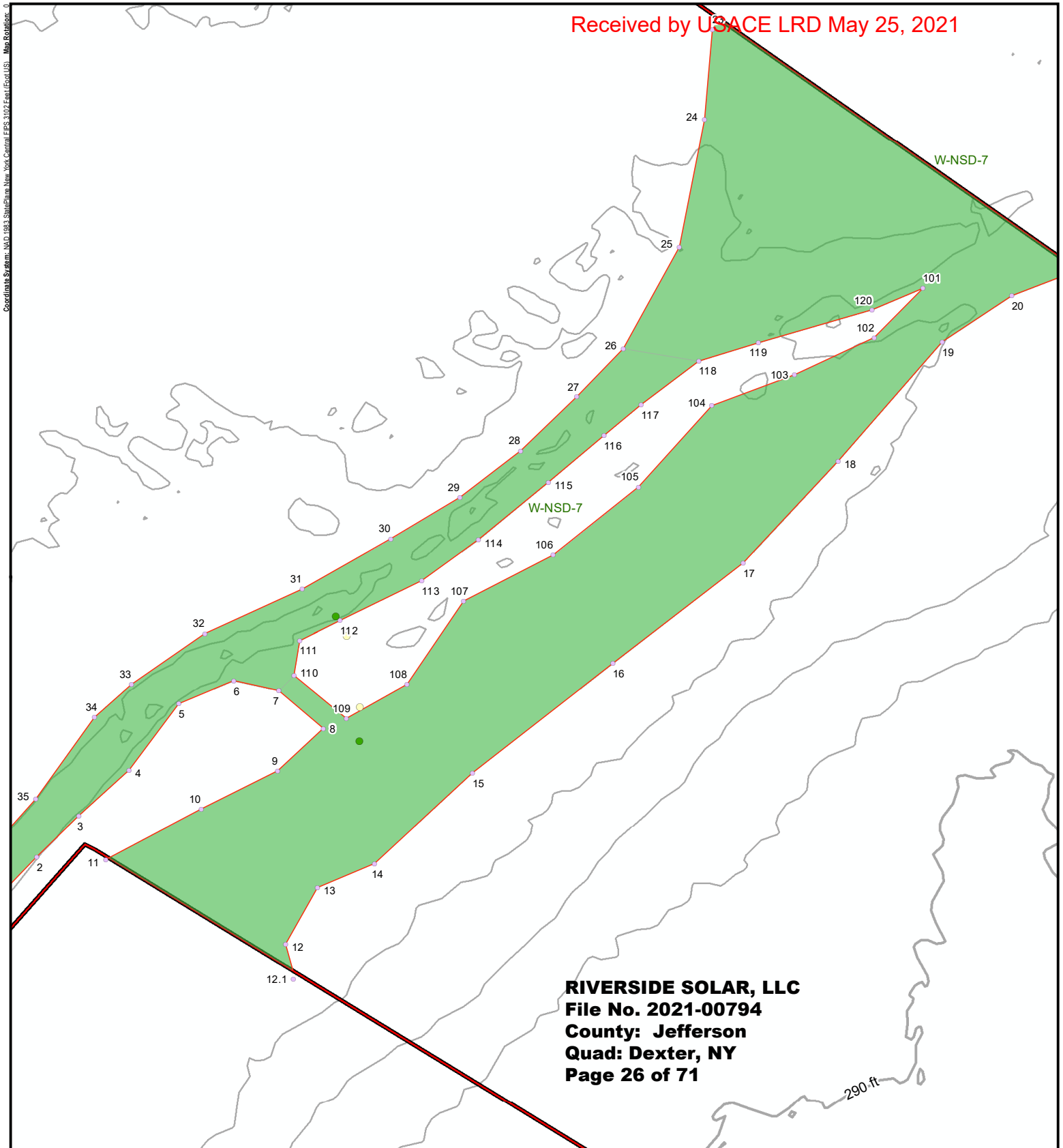
PROJECT NO.: 373222

**TRC**  
215 GREENFIELD PKWY, STE 102  
LIVERPOOL, NY 13088

**RIVERSIDE  
SOLAR**


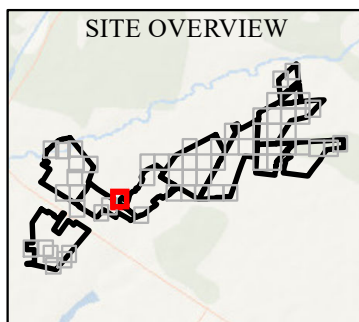
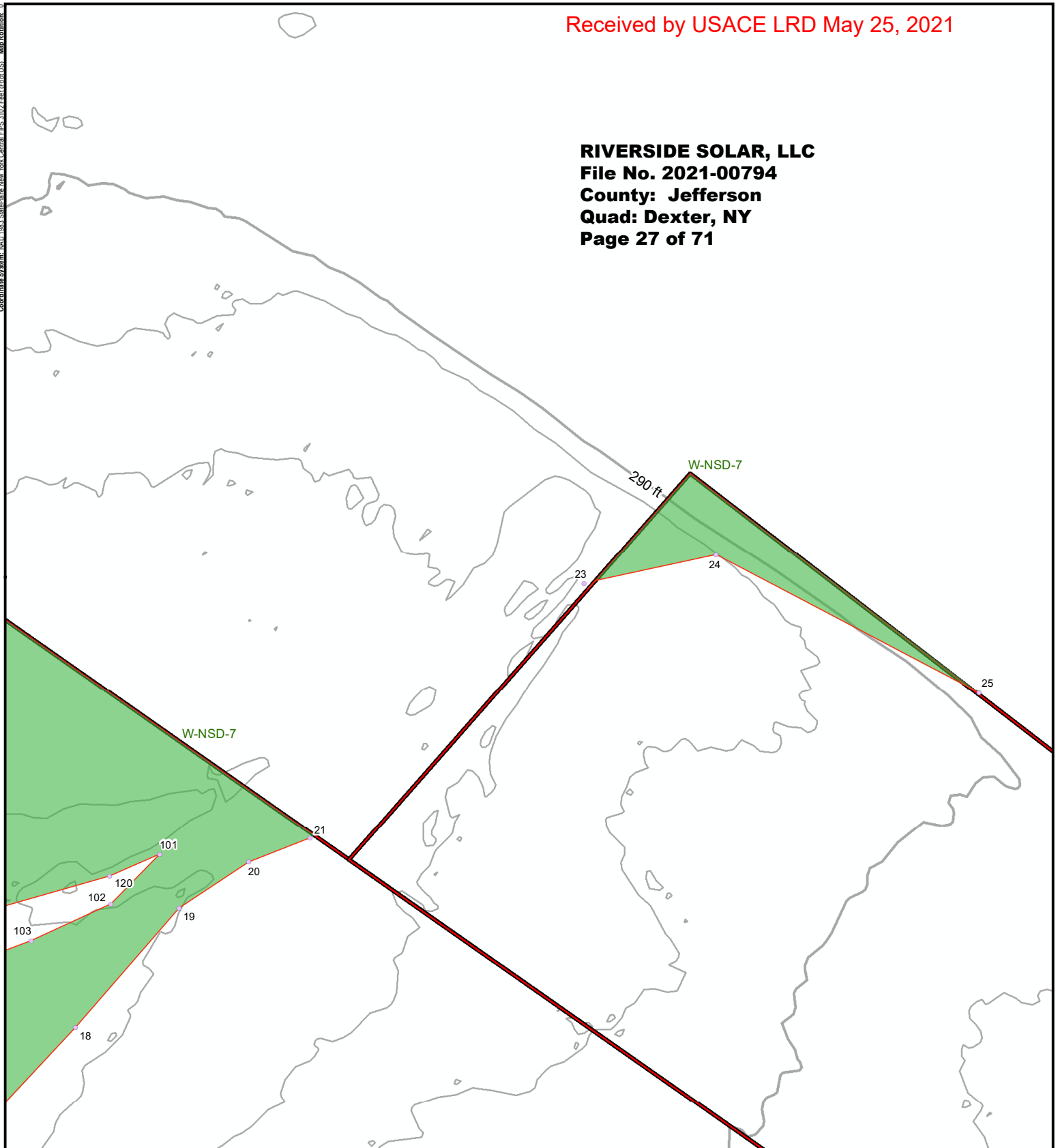
**FIGURE 5**  
SHEET 16 OF 61

Received by USACE LRD May 25, 2021



<b>PROJECT</b>	
RIVERSIDE SOLAR LLC TOWNS OF LYME & BROWNVILLE JEFFERSON COUNTY, NY	
<b>TITLE</b>	
DELINEATED RESOURCES BY PRESUMED JURISDICTIONAL STATUS	
DRAWN BY:	D. BARLEY
CHECKED BY:	R. SPRING
APPROVED BY:	S. KRANES
DATE:	MARCH 2021
PROJECT NO.: 373222	
<b>FIGURE 5</b> SHEET 17 OF 61	
<b>TRC</b> 215 GREENFIELD PKWY, STE 102 LIVERPOOL, NY 13088	
<b>RIVERSIDE SOLAR</b>	

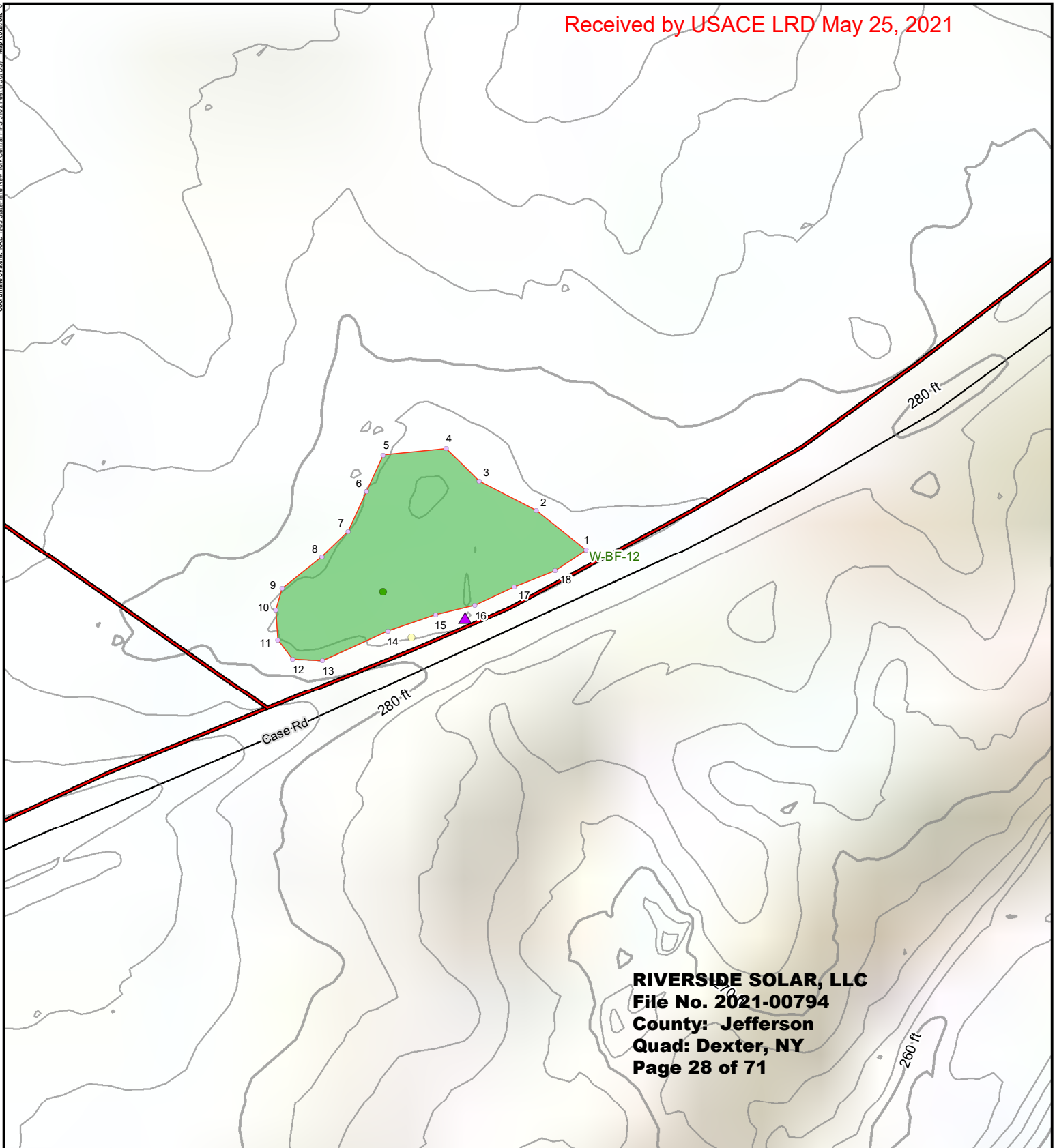
**RIVERSIDE SOLAR, LLC**  
**File No. 2021-00794**  
**County: Jefferson**  
**Quad: Dexter, NY**  
**Page 27 of 71**



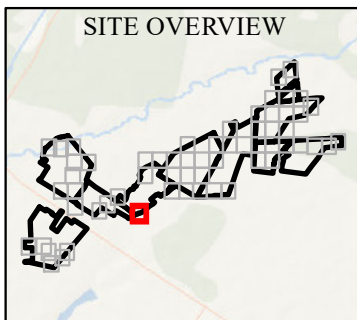
PROJECT: RIVERSIDE SOLAR LLC TOWNS OF LYME & BROWNVILLE JEFFERSON COUNTY, NY	
TITLE: <b>DELINEATED RESOURCES BY PRESUMED JURISDICTIONAL STATUS</b>	
DRAWN BY: D. BARLEY	PROJECT NO.: 373222
CHECKED BY: R. SPRING	<b>FIGURE 5</b> SHEET 18 OF 61
APPROVED BY: S. KRANES	
DATE: MARCH 2021	
<b>TRC</b> 215 GREENFIELD PKWY, STE 102 LIVERPOOL, NY 13088	
<b>RIVERSIDE SOLAR</b>	



Coordinate System: NAD 1983 StatePlane New York Central FIPS 3102 Feet (Foot US) Map Rotation: 0



**RIVERSIDE SOLAR, LLC**  
**File No. 2021-00794**  
**County: Jefferson**  
**Quad: Dexter, NY**  
**Page 28 of 71**



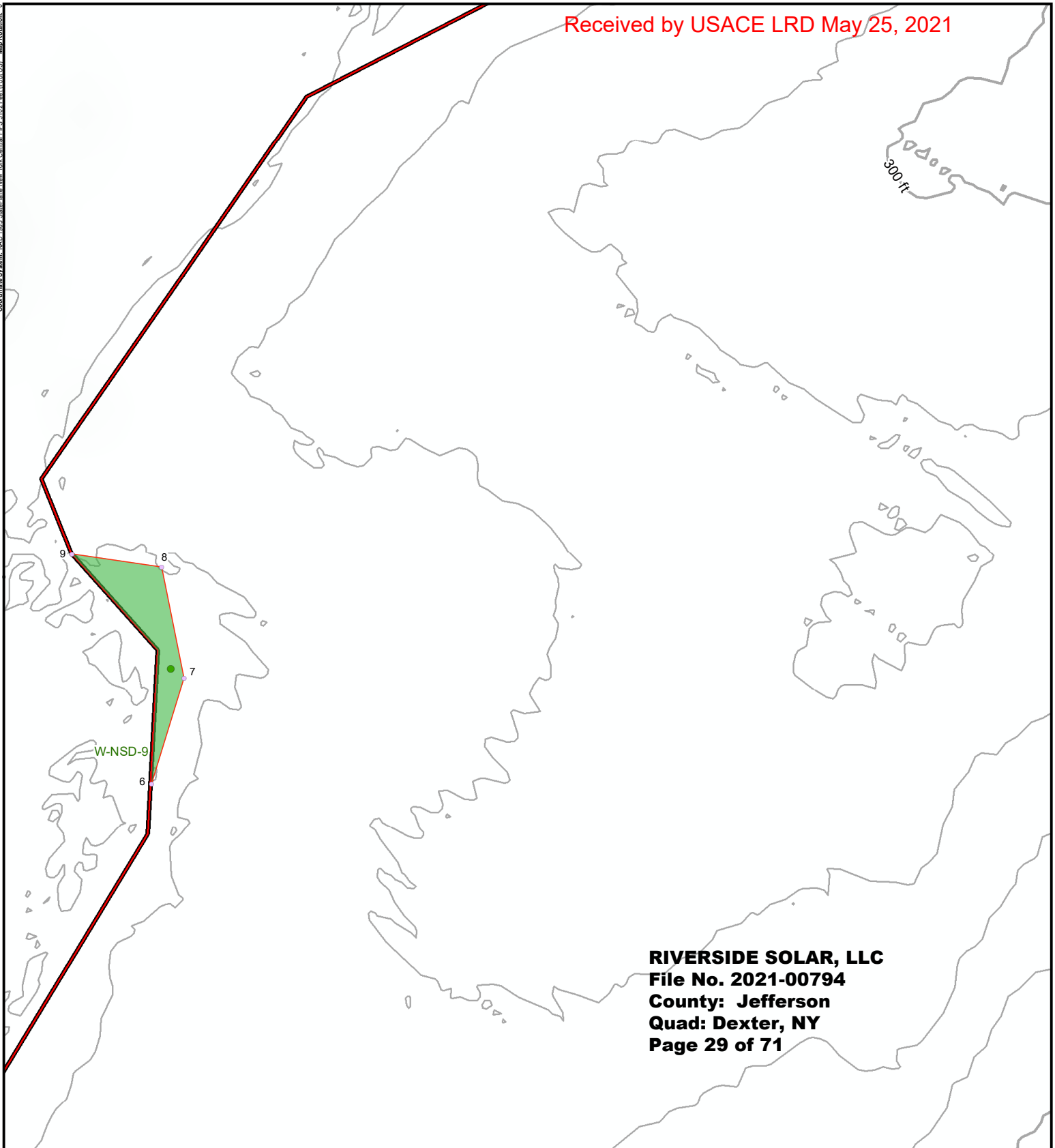
**LEGEND**

<span style="border: 2px solid red; display: inline-block; width: 20px; height: 10px;"></span> PROJECT AREA	DELINEATED WETLAND (TRC)
<span style="color: green;">●</span> WETLAND PLOT	<span style="background-color: lightgreen; display: inline-block; width: 20px; height: 10px;"></span> USACE
<span style="color: yellow;">●</span> UPLAND PLOT	<span style="border-bottom: 2px solid red; display: inline-block; width: 20px;"></span> DELINEATED WETLAND BOUNDARY LINE
<span style="color: purple;">▲</span> CULVERT (TRC)	
<span style="color: purple;">○</span> DELINEATED WETLAND FLAG	

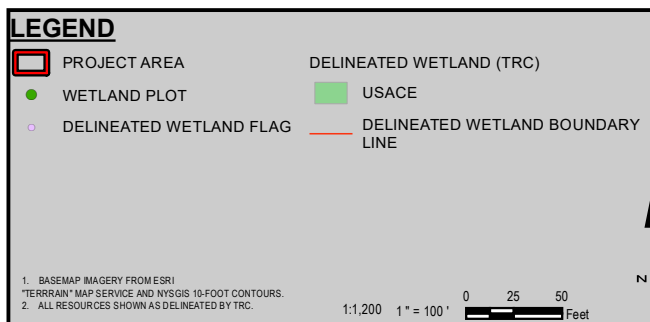
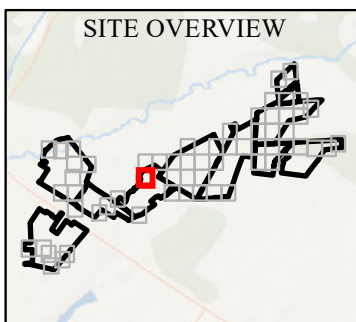
1. BASEMAP IMAGERY FROM ESRI  
 2. TERRAIN MAP SERVICE AND NYSGIS 10-FOOT CONTOURS.  
 3. ALL RESOURCES SHOWN AS DELINEATED BY TRC.

1:1,200 1" = 100' 0 25 50 Feet

PROJECT: RIVERSIDE SOLAR LLC TOWNS OF LYME & BROWNVILLE JEFFERSON COUNTY, NY	
TITLE: <b>DELINEATED RESOURCES BY PRESUMED JURISDICTIONAL STATUS</b>	
DRAWN BY: D. BARLEY	PROJECT NO.: 373222
CHECKED BY: R. SPRING	<b>FIGURE 5</b> SHEET 19 OF 61
APPROVED BY: S. KRANES	
DATE: MARCH 2021	
215 GREENFIELD PKWY, STE 102 LIVERPOOL, NY 13088	



**RIVERSIDE SOLAR, LLC**  
**File No. 2021-00794**  
**County: Jefferson**  
**Quad: Dexter, NY**  
**Page 29 of 71**

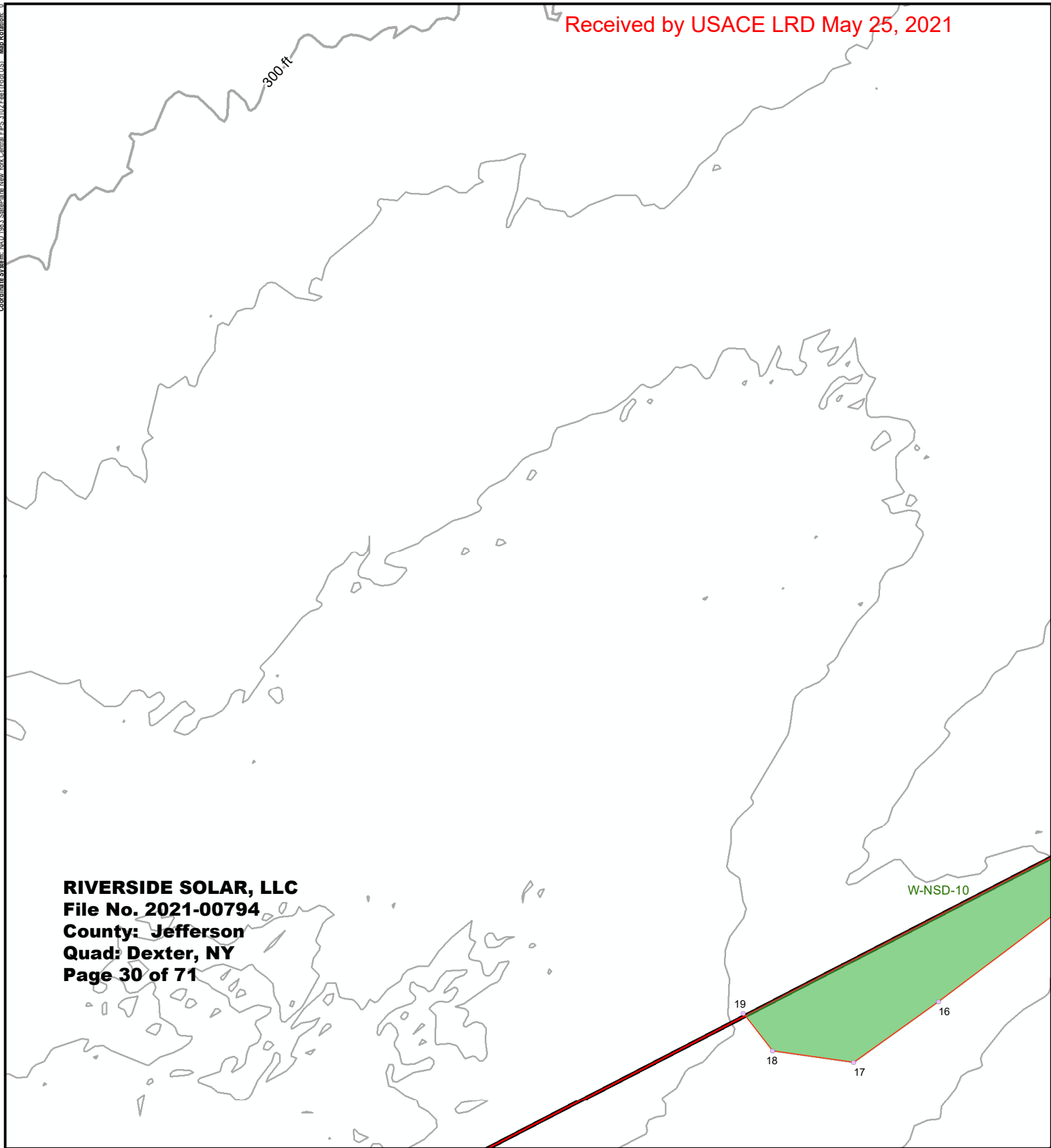


<b>PROJECT</b>	
RIVERSIDE SOLAR LLC TOWNS OF LYME & BROWNVILLE JEFFERSON COUNTY, NY	
<b>TITLE</b>	
DELINEATED RESOURCES BY PRESUMED JURISDICTIONAL STATUS	
DRAWN BY:	D. BARLEY
CHECKED BY:	R. SPRING
APPROVED BY:	S. KRANES
DATE:	MARCH 2021
PROJECT NO.: 373222	
<b>FIGURE 5</b> SHEET 20 OF 61	
 215 GREENFIELD PKWY, STE 102 LIVERPOOL, NY 13088	

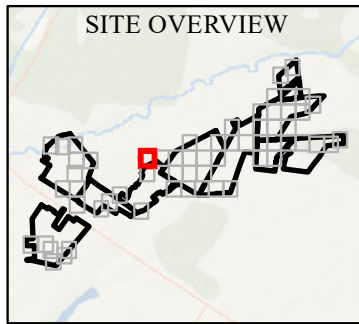


Coordinate System: NAD 1983 StatePlane New York Central FIPS 3102 Feet (Foot US) Map Rotation: 0

Received by USACE LRD May 25, 2021



**RIVERSIDE SOLAR, LLC**  
**File No. 2021-00794**  
**County: Jefferson**  
**Quad: Dexter, NY**  
**Page 30 of 71**



**LEGEND**

PROJECT AREA	DELINEATED WETLAND (TRC)
DELINEATED WETLAND FLAG	USACE
	DELINEATED WETLAND BOUNDARY LINE

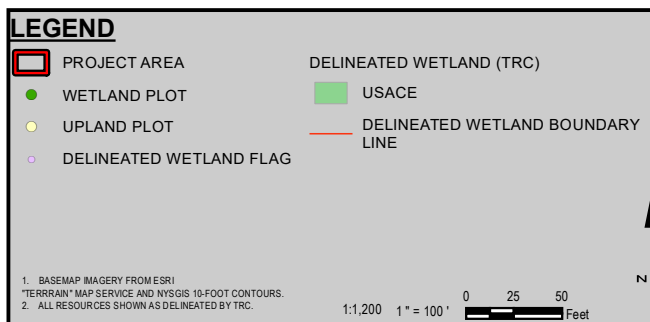
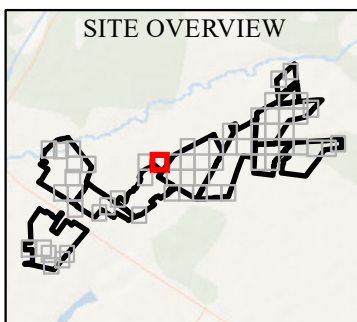
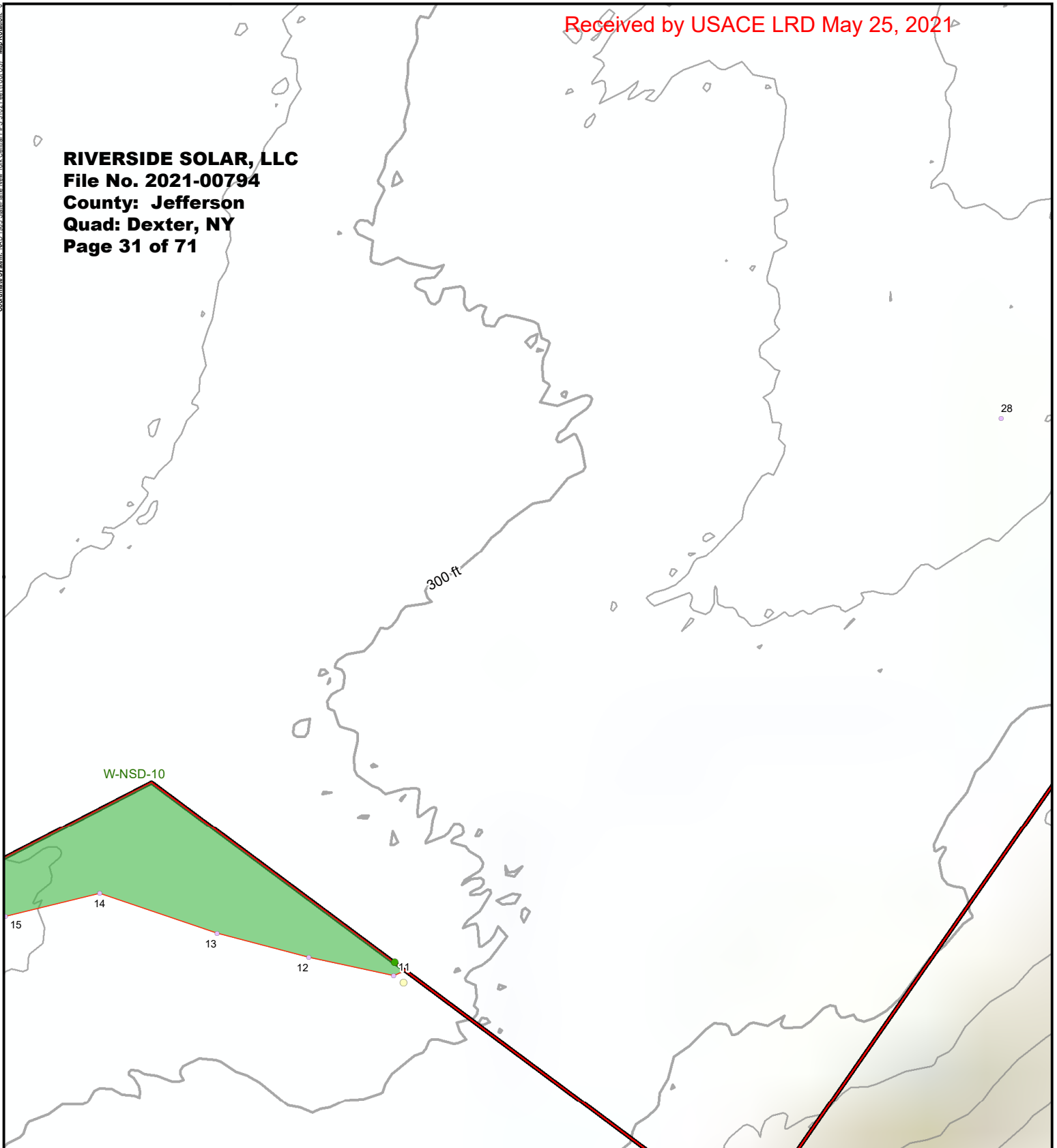
1. BASEMAP IMAGERY FROM ESRI  
"TERRAIN" MAP SERVICE AND NYSGIS 10-FOOT CONTOURS.  
2. ALL RESOURCES SHOWN AS DELINEATED BY TRC.

1:1,200 1" = 100' 0 25 50 Feet

N


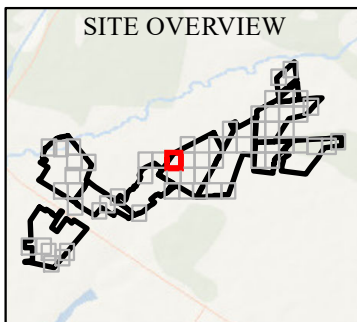
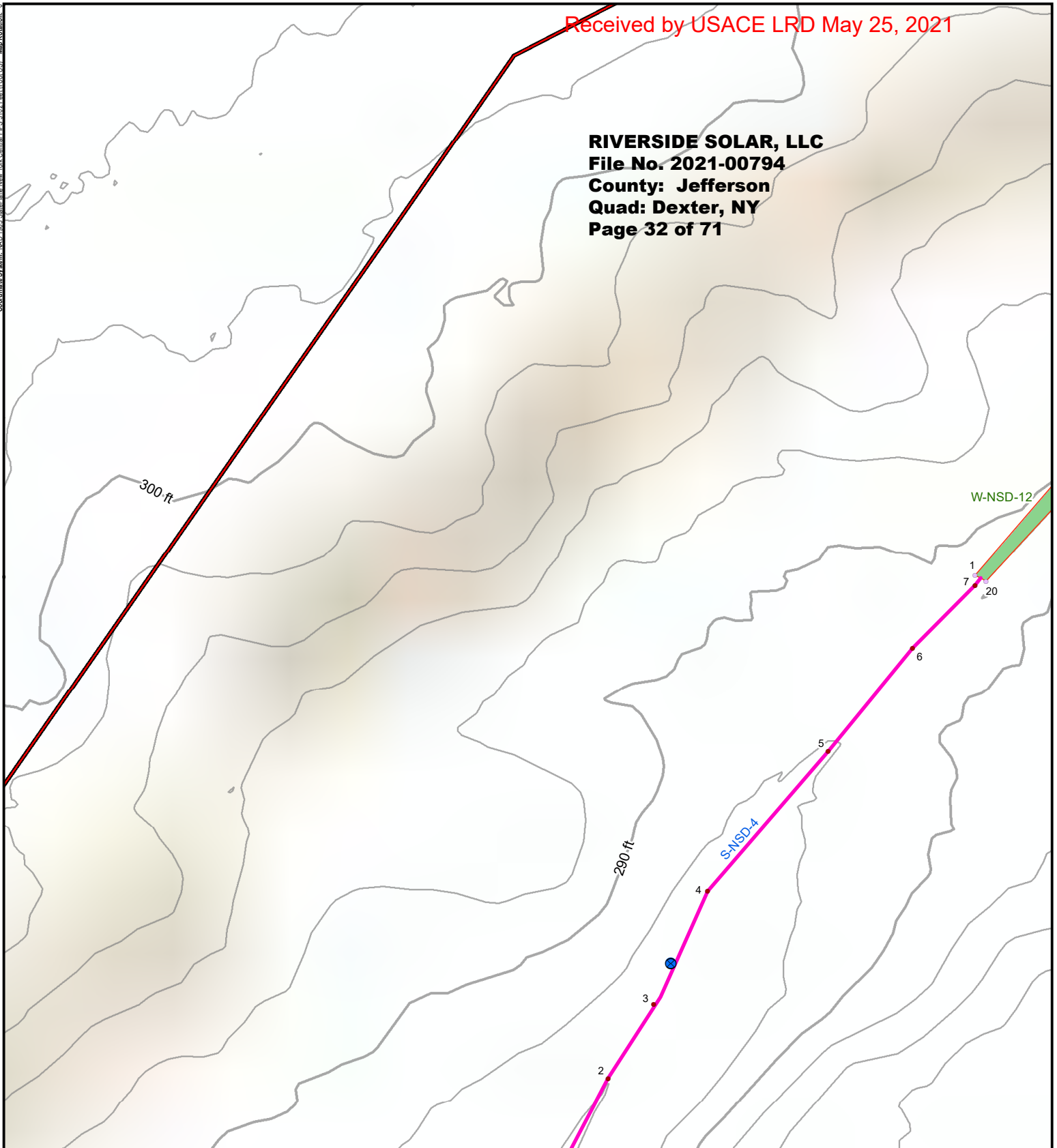
<b>PROJECT</b>	
RIVERSIDE SOLAR LLC TOWNS OF LYME & BROWNVILLE JEFFERSON COUNTY, NY	
<b>TITLE</b> DELINEATED RESOURCES BY PRESUMED JURISDICTIONAL STATUS	
DRAWN BY: D. BARLEY	PROJECT NO.: 373222
CHECKED BY: R. SPRING	<b>FIGURE 5</b> SHEET 21 OF 61
APPROVED BY: S. KRANES	
DATE: MARCH 2021	
 215 GREENFIELD PKWY, STE 102 LIVERPOOL, NY 13088	

**RIVERSIDE SOLAR, LLC**  
**File No. 2021-00794**  
**County: Jefferson**  
**Quad: Dexter, NY**  
**Page 31 of 71**



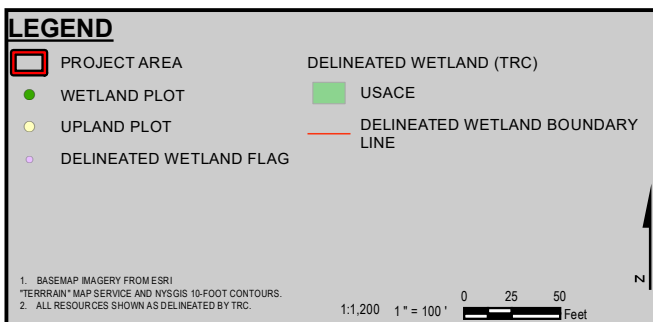
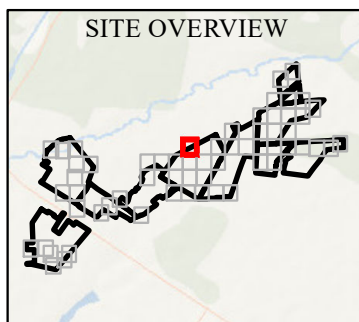
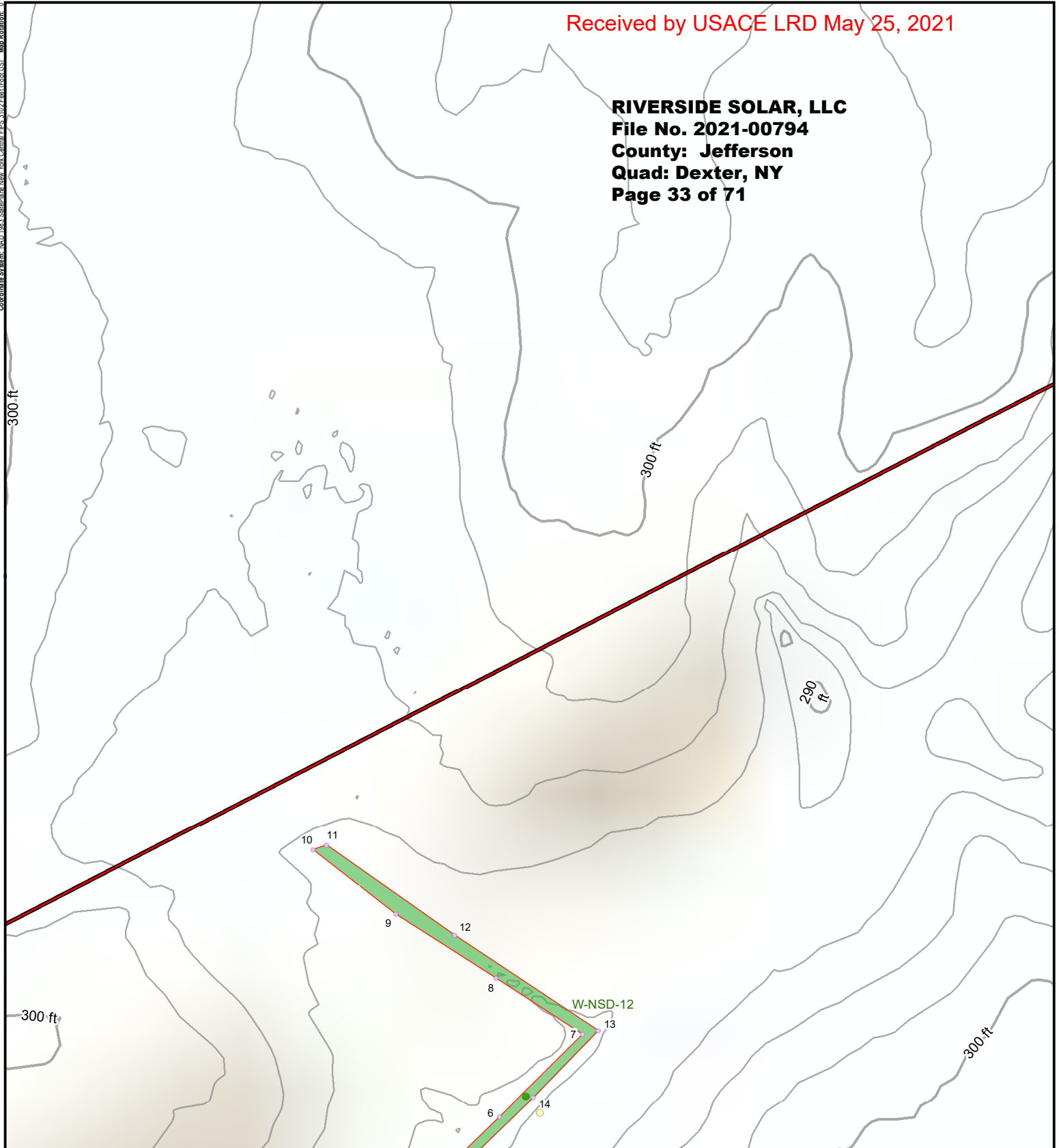
<b>PROJECT</b>	
RIVERSIDE SOLAR LLC TOWNS OF LYME & BROWNVILLE JEFFERSON COUNTY, NY	
<b>TITLE</b>	
DELINEATED RESOURCES BY PRESUMED JURISDICTIONAL STATUS	
DRAWN BY:	D. BARLEY
CHECKED BY:	R. SPRING
APPROVED BY:	S. KRANES
DATE:	MARCH 2021
PROJECT NO.:	373222
<b>FIGURE 5</b> SHEET 22 OF 61	
 215 GREENFIELD PKWY, STE 102 LIVERPOOL, NY 13088	

**RIVERSIDE SOLAR, LLC**  
**File No. 2021-00794**  
**County: Jefferson**  
**Quad: Dexter, NY**  
**Page 32 of 71**

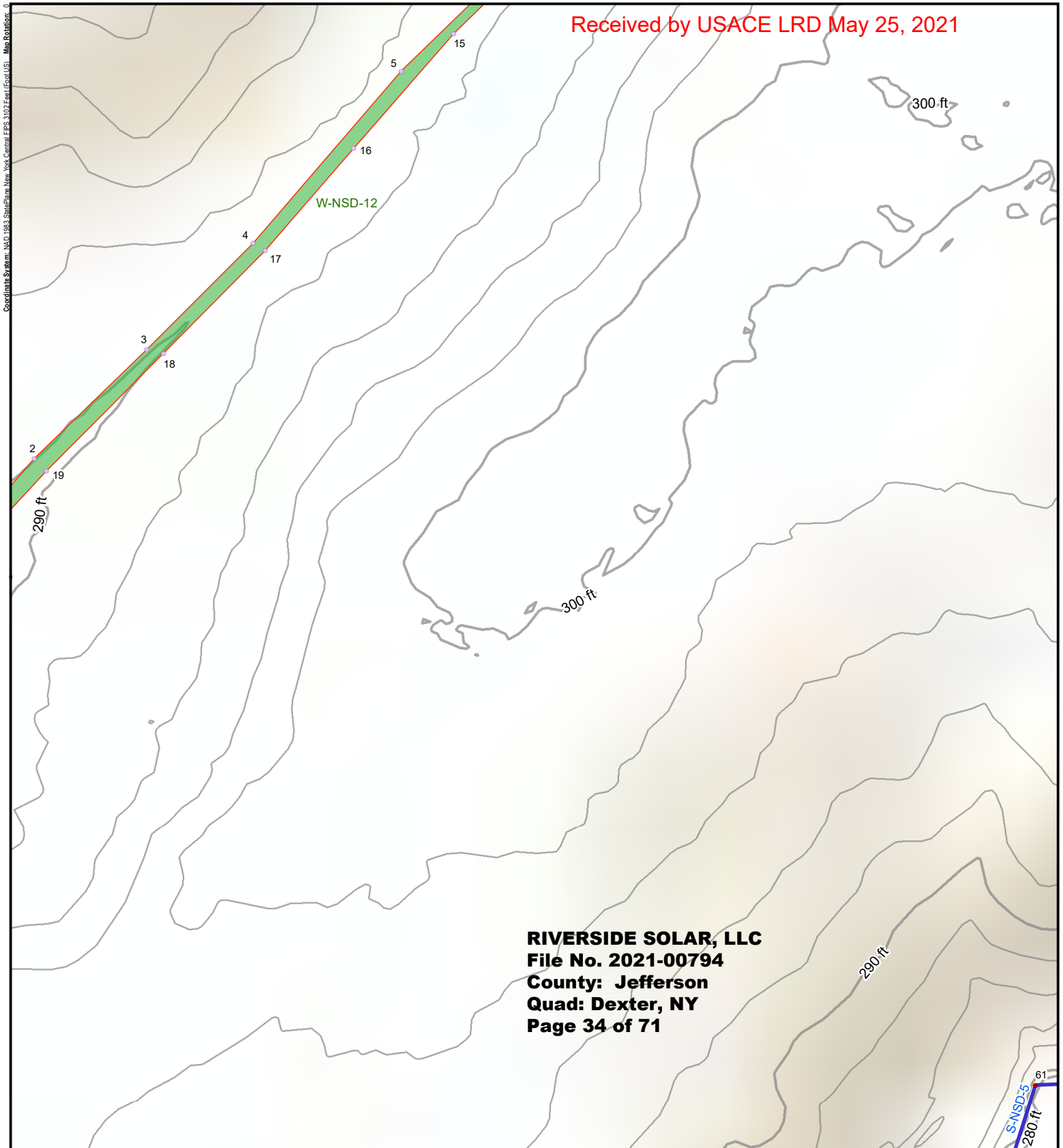


PROJECT: RIVERSIDE SOLAR LLC TOWNS OF LYME & BROWNVILLE JEFFERSON COUNTY, NY	
TITLE: <b>DELINEATED RESOURCES BY PRESUMED JURISDICTIONAL STATUS</b>	
DRAWN BY: D. BARLEY	PROJECT NO.: 373222
CHECKED BY: R. SPRING	<b>FIGURE 5</b> SHEET 23 OF 61
APPROVED BY: S. KRANES	
DATE: MARCH 2021	
<b>TRC</b> 215 GREENFIELD PKWY, STE 102 LIVERPOOL, NY 13088	

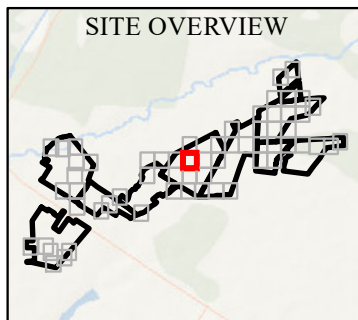
**RIVERSIDE SOLAR, LLC**  
**File No. 2021-00794**  
**County: Jefferson**  
**Quad: Dexter, NY**  
**Page 33 of 71**



PROJECT: RIVERSIDE SOLAR LLC TOWNS OF LYME & BROWNVILLE JEFFERSON COUNTY, NY	
TITLE: <b>DELINEATED RESOURCES BY PRESUMED JURISDICTIONAL STATUS</b>	
DRAWN BY: D. BARLEY	PROJECT NO.: 373222
CHECKED BY: R. SPRING	<b>FIGURE 5 SHEET 24 OF 61</b>
APPROVED BY: S. KRANES	
DATE: MARCH 2021	
<div style="display: inline-block; vertical-align: middle; margin-left: 10px;">                 215 GREENFIELD PKWY, STE 102                  LIVERPOOL, NY 13088             </div>	



**RIVERSIDE SOLAR, LLC**  
**File No. 2021-00794**  
**County: Jefferson**  
**Quad: Dexter, NY**  
**Page 34 of 71**



**LEGEND**

<span style="border: 1px solid red; display: inline-block; width: 10px; height: 10px;"></span> PROJECT AREA	DELINEATED WETLAND (TRC)
<span style="color: red;">•</span> DELINEATED STREAM FLAG	<span style="background-color: green; display: inline-block; width: 10px; height: 10px;"></span> USACE
<span style="color: purple;">•</span> DELINEATED WETLAND FLAG	<span style="border-bottom: 1px solid red; display: inline-block; width: 20px;"></span> DELINEATED WETLAND BOUNDARY LINE
	DELINEATED STREAM LINE
	<span style="border-bottom: 1px solid blue; display: inline-block; width: 20px;"></span> USACE

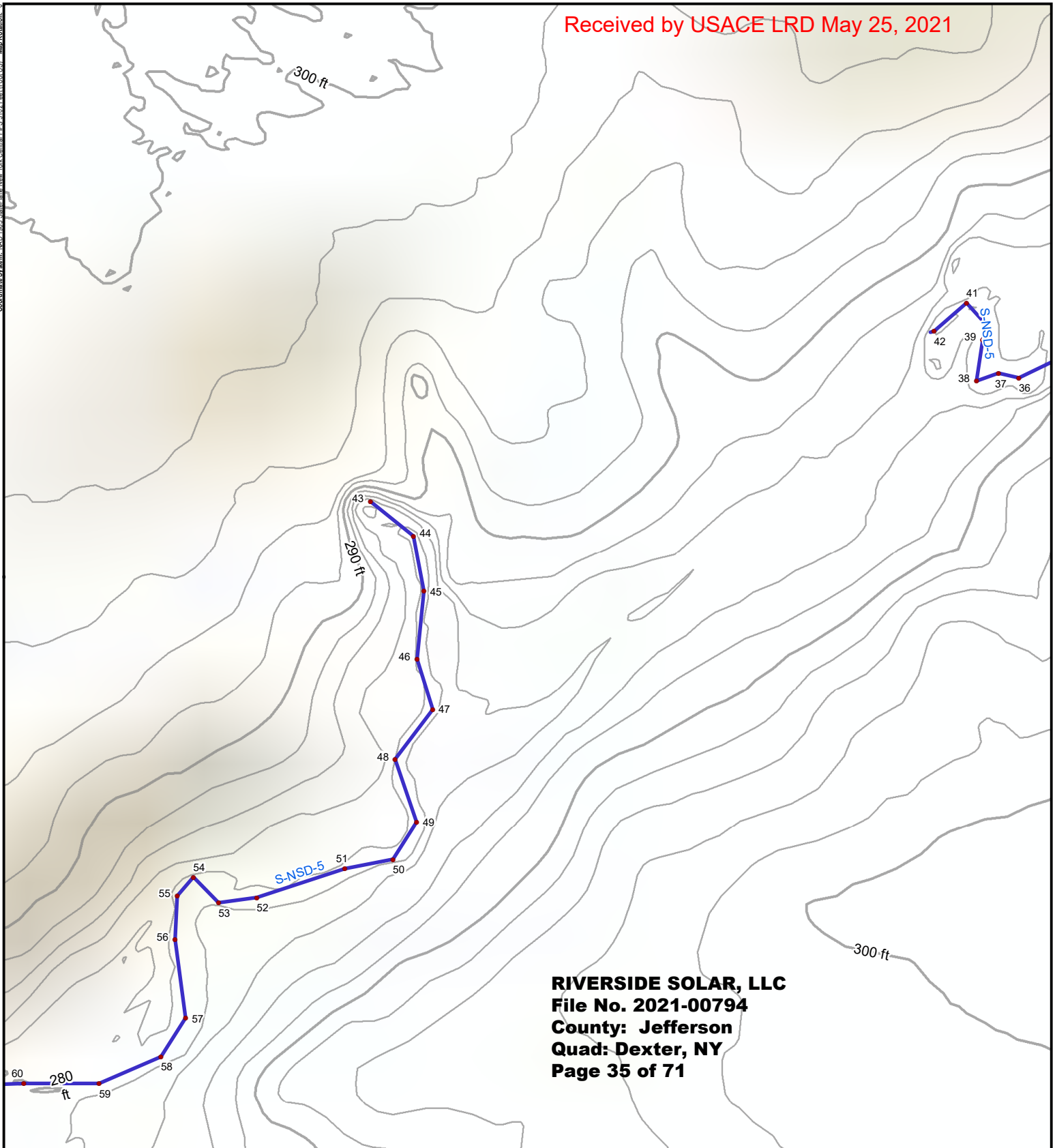
1. BASEMAP IMAGERY FROM ESRI  
 2. TERRAIN MAP SERVICE AND NYSGIS 10-FOOT CONTOURS.  
 3. ALL RESOURCES SHOWN AS DELINEATED BY TRC.

1:1,200 1" = 100' 0 25 50 Feet

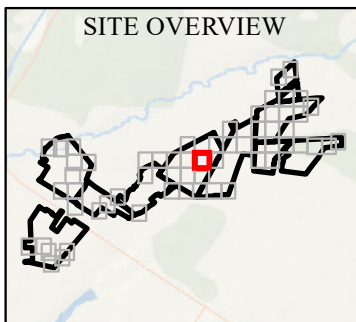
PROJECT: RIVERSIDE SOLAR LLC TOWNS OF LYME & BROWNVILLE JEFFERSON COUNTY, NY	
TITLE: <b>DELINEATED RESOURCES BY PRESUMED JURISDICTION STATUS</b>	
DRAWN BY: D. BARLEY	PROJECT NO.: 373222
CHECKED BY: R. SPRING	<b>FIGURE 5 SHEET 25 OF 61</b>
APPROVED BY: S. KRANES	
DATE: MARCH 2021	
215 GREENFIELD PKWY, STE 102 LIVERPOOL, NY 13088	



Coordinate System: NAD 1983 StatePlane New York Central FIPS 3102 Feet (Foot US) Map Rotation: 0



**RIVERSIDE SOLAR, LLC**  
**File No. 2021-00794**  
**County: Jefferson**  
**Quad: Dexter, NY**  
**Page 35 of 71**



**LEGEND**

- PROJECT AREA
- DELINEATED STREAM FLAG
- DELINEATED STREAM LINE
- USACE

1. BASEMAP IMAGERY FROM ESRI  
 2. "TERRAIN" MAP SERVICE AND NYSGIS 10-FOOT CONTOURS.  
 2. ALL RESOURCES SHOWN AS DELINEATED BY TRC.

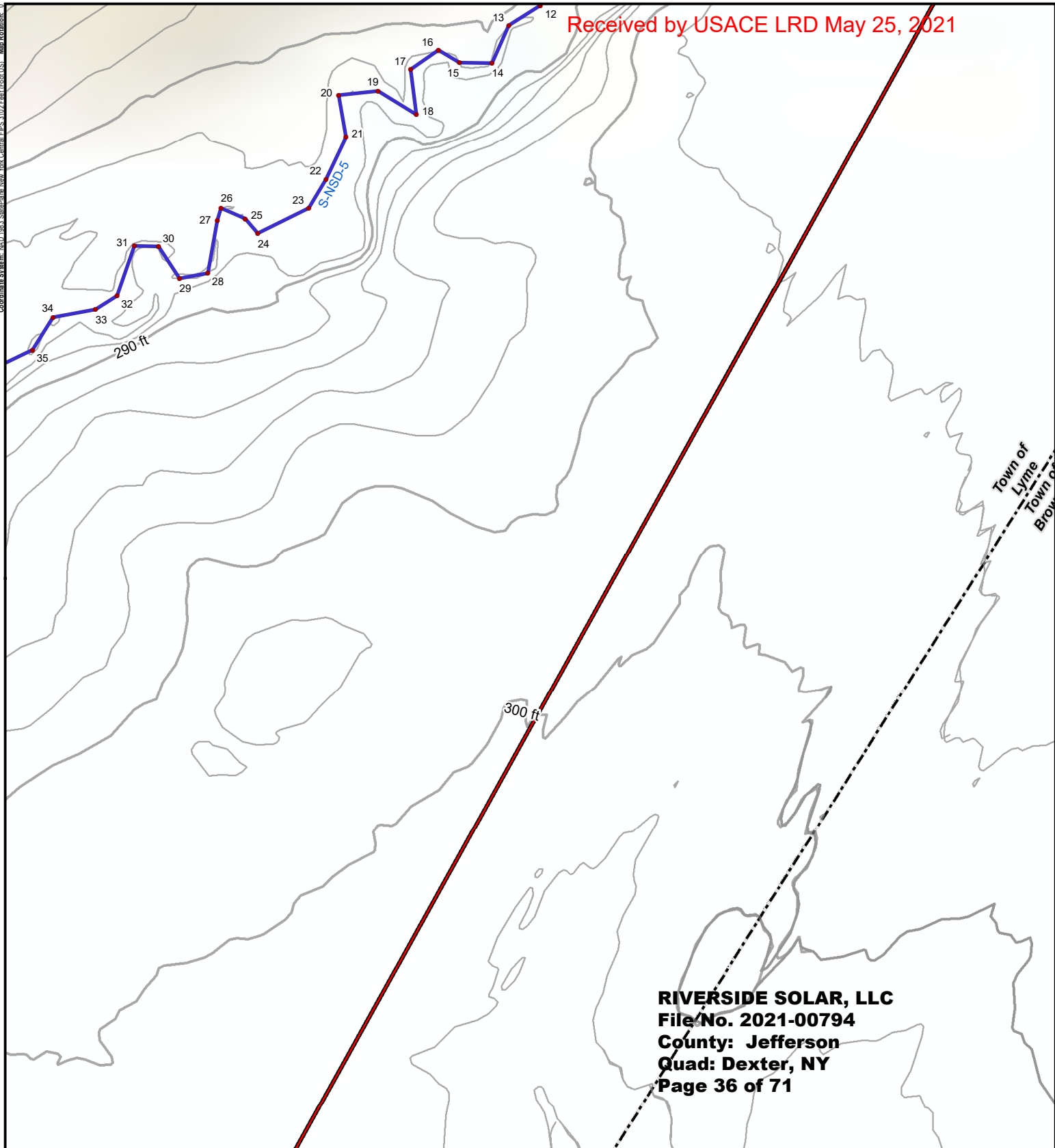
1:1,200 1" = 100' 50025 Feet

N

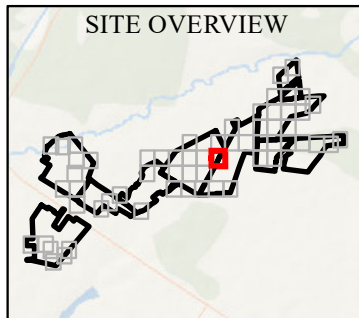
<b>PROJECT</b> RIVERSIDE SOLAR LLC TOWNS OF LYME & BROWNVILLE JEFFERSON COUNTY, NY	
<b>TITLE</b> DELINEATED RESOURCES BY PRESUMED JURISDICTION STATUS	
DRAWN BY: D. BARLEY CHECKED BY: R. SPRING APPROVED BY: S. KRANES DATE: MARCH 2021	PROJECT NO.: 373222 <div style="text-align: center;"> <b>FIGURE 5</b>                      SHEET 26 OF 61                 </div>
<div style="display: flex; justify-content: space-around; align-items: center;"> <div style="text-align: center;">                           215 GREENFIELD PKWY, STE 102                          LIVERPOOL, NY 13088                     </div> <div style="text-align: center;"> </div> </div>	

Coordinate System: NAD 1983 StatePlane New York Central FIPS 3102 Feet (Foot US) Map Rotation: 0

Received by USACE LRD May 25, 2021



**RIVERSIDE SOLAR, LLC**  
**File No. 2021-00794**  
**County: Jefferson**  
**Quad: Dexter, NY**  
**Page 36 of 71**



**LEGEND**

- PROJECT AREA
- DELINEATED STREAM FLAG
- DELINEATED STREAM LINE
- USACE

1. BASEMAP IMAGERY FROM ESRI  
"TERRAIN" MAP SERVICE AND NYSGIS 10-FOOT CONTOURS.  
2. ALL RESOURCES SHOWN AS DELINEATED BY TRC.

1:1,200 1" = 100'

0 25 50 Feet

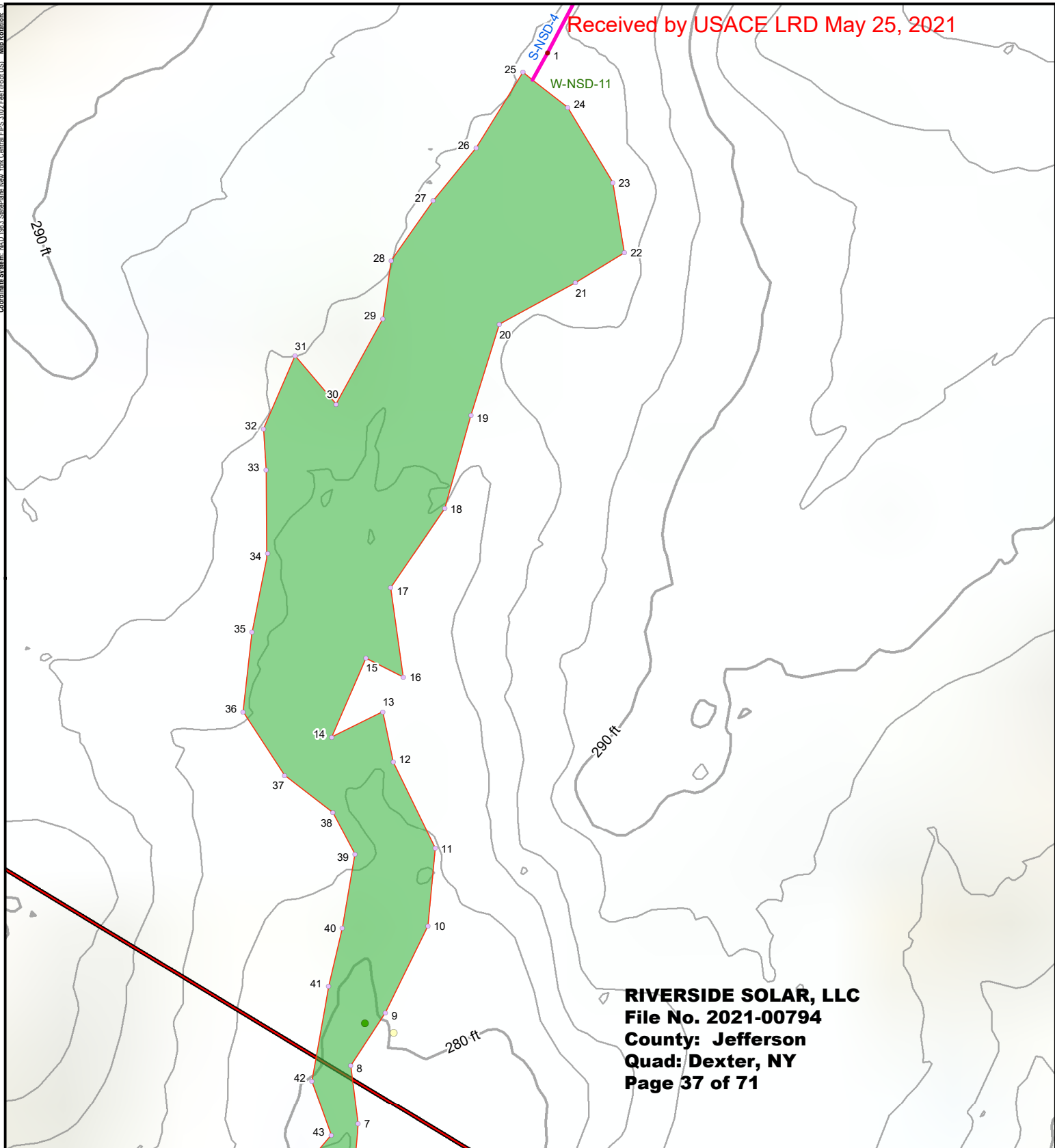
N

PROJECT: RIVERSIDE SOLAR LLC TOWNS OF LYME & BROWNVILLE JEFFERSON COUNTY, NY	
TITLE: <b>DELINEATED RESOURCES BY PRESUMED JURISDICTIONAL STATUS</b>	
DRAWN BY: D. BARLEY	PROJECT NO.: 373222
CHECKED BY: R. SPRING	<b>FIGURE 5</b> SHEET 27 OF 61
APPROVED BY: S. KRANES	
DATE: MARCH 2021	
 215 GREENFIELD PKWY, STE 102 LIVERPOOL, NY 13088	

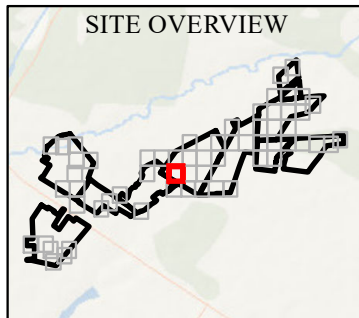


Coordinate System: NAD 1983 StatePlane New York Central FIPS 3102 Feet (Foot US) Map Rotation: 0

Received by USACE LRD May 25, 2021



**RIVERSIDE SOLAR, LLC**  
**File No. 2021-00794**  
**County: Jefferson**  
**Quad: Dexter, NY**  
**Page 37 of 71**




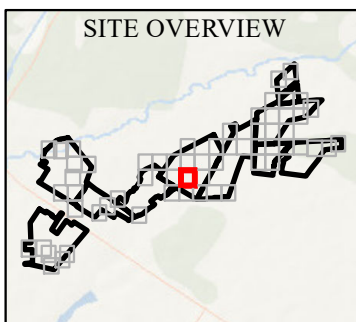
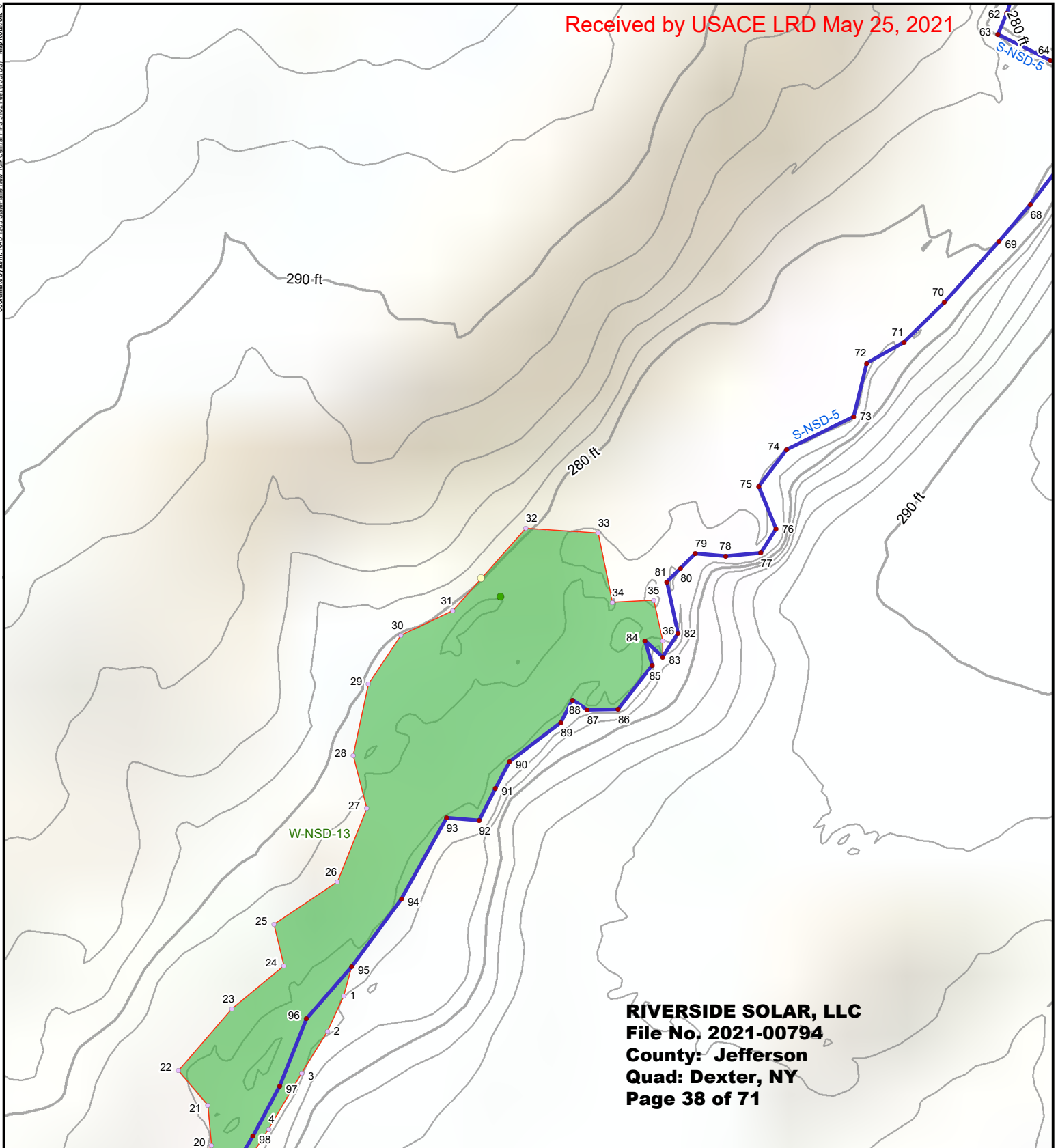
**LEGEND**

PROJECT AREA	DELINEATED WETLAND (TRC)
WETLAND PLOT	USACE
UPLAND PLOT	DELINEATED WETLAND BOUNDARY LINE
DELINEATED STREAM FLAG	DELINEATED STREAM LINE
DELINEATED WETLAND FLAG	NON-JURISDICTIONAL

1. BASEMAP IMAGERY FROM ESRI  
2. "TERRAIN" MAP SERVICE AND NYSGIS 10-FOOT CONTOURS.  
3. ALL RESOURCES SHOWN AS DELINEATED BY TRC.

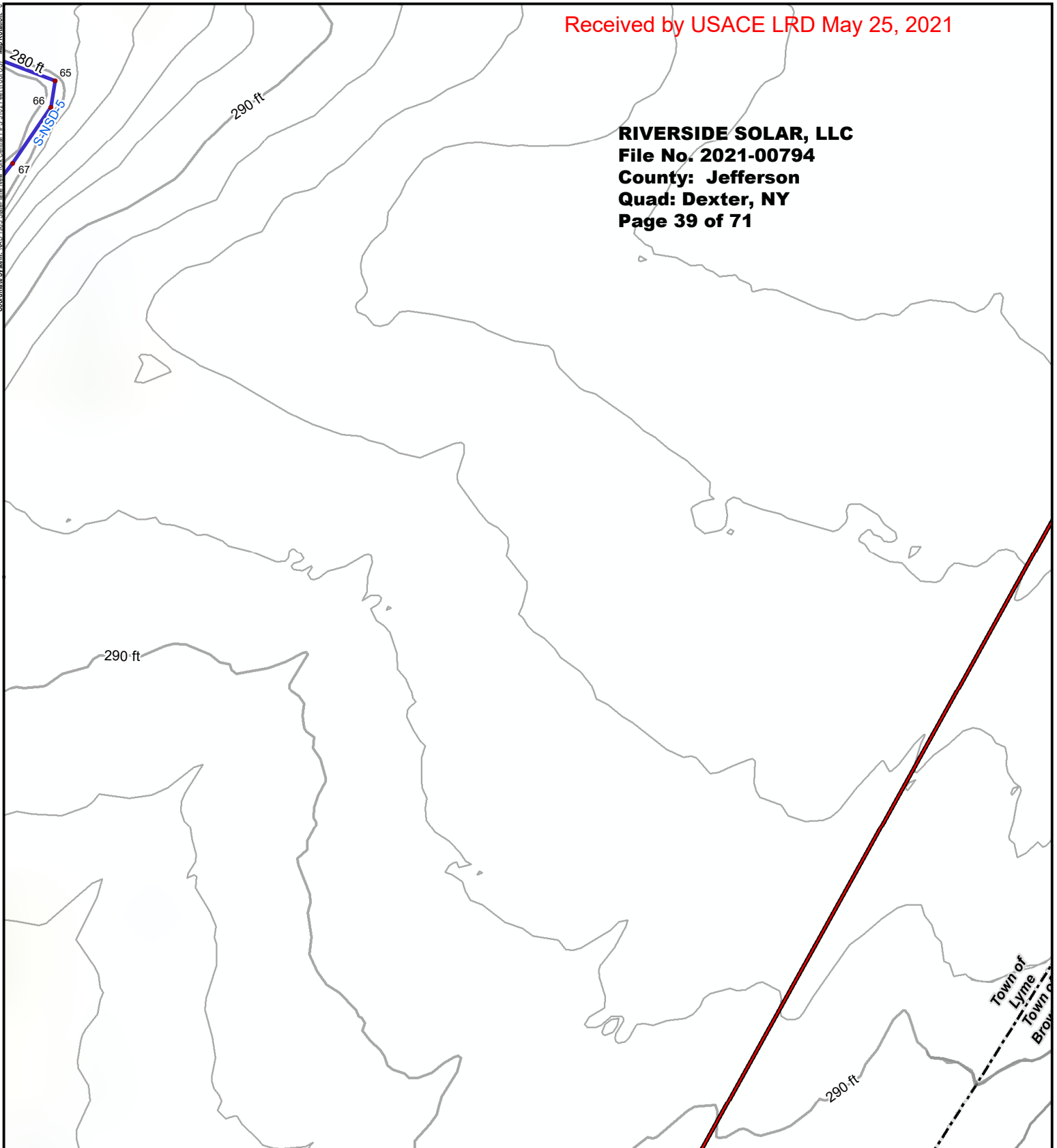
1:1,200 1" = 100' 0 25 50 Feet

<b>PROJECT</b>	
RIVERSIDE SOLAR LLC TOWNS OF LYME & BROWNVILLE JEFFERSON COUNTY, NY	
<b>TITLE</b>	
DELINEATED RESOURCES BY PRESUMED JURISDICTIONAL STATUS	
DRAWN BY: D. BARLEY	PROJECT NO.: 373222
CHECKED BY: R. SPRING	<b>FIGURE 5</b> SHEET 28 OF 61
APPROVED BY: S. KRANES	
DATE: MARCH 2021	
<b>TRC</b> 215 GREENFIELD PKWY, STE 102 LIVERPOOL, NY 13088	


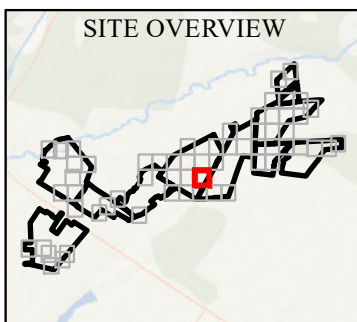




<b>RIVERSIDE SOLAR LLC</b> <b>TOWNS OF LYME &amp; BROWNVILLE</b> <b>JEFFERSON COUNTY, NY</b>	
<b>TITLE: DELINEATED RESOURCES BY PRESUMED JURISDICTION STATUS</b>	
DRAWN BY: D. BARLEY CHECKED BY: R. SPRING APPROVED BY: S. KRANES DATE: MARCH 2021	PROJECT NO.: 373222 <b>FIGURE 5</b> SHEET 29 OF 61
215 GREENFIELD PKWY, STE 102 LIVERPOOL, NY 13088	

Coordinate System: NAD 1983 StatePlane New York Central FIPS 3102 Feet (Foot US) Map Rotation: 0



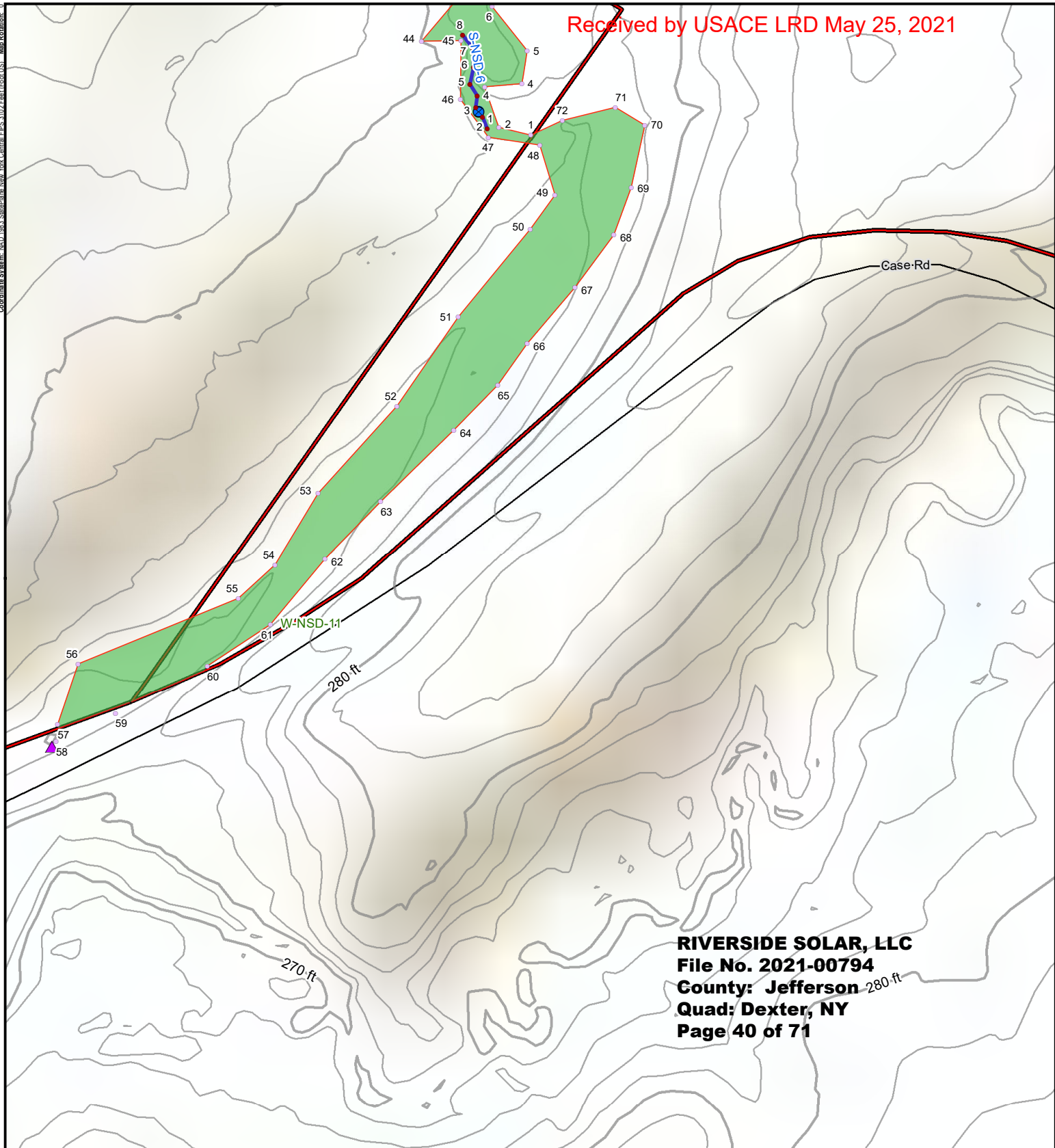
**RIVERSIDE SOLAR, LLC**  
**File No. 2021-00794**  
**County: Jefferson**  
**Quad: Dexter, NY**  
**Page 39 of 71**



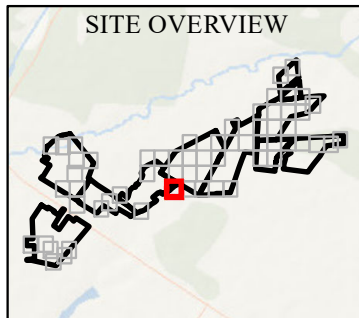
PROJECT: RIVERSIDE SOLAR LLC TOWNS OF LYME & BROWNVILLE JEFFERSON COUNTY, NY	
TITLE: <b>DELINEATED RESOURCES BY PRESUMED JURISDICTIONAL STATUS</b>	
DRAWN BY: D. BARLEY	PROJECT NO.: 373222
CHECKED BY: R. SPRING	<b>FIGURE 5</b> SHEET 30 OF 61
APPROVED BY: S. KRANES	
DATE: MARCH 2021	
 215 GREENFIELD PKWY, STE 102 LIVERPOOL, NY 13088	
	

Coordinate System: NAD 1983 StatePlane New York Central FIPS 3102 Feet (Foot US) Map Rotation: 0

Received by USACE LRD May 25, 2021



**RIVERSIDE SOLAR, LLC**  
**File No. 2021-00794**  
**County: Jefferson**  
**Quad: Dexter, NY**  
**Page 40 of 71**



**LEGEND**

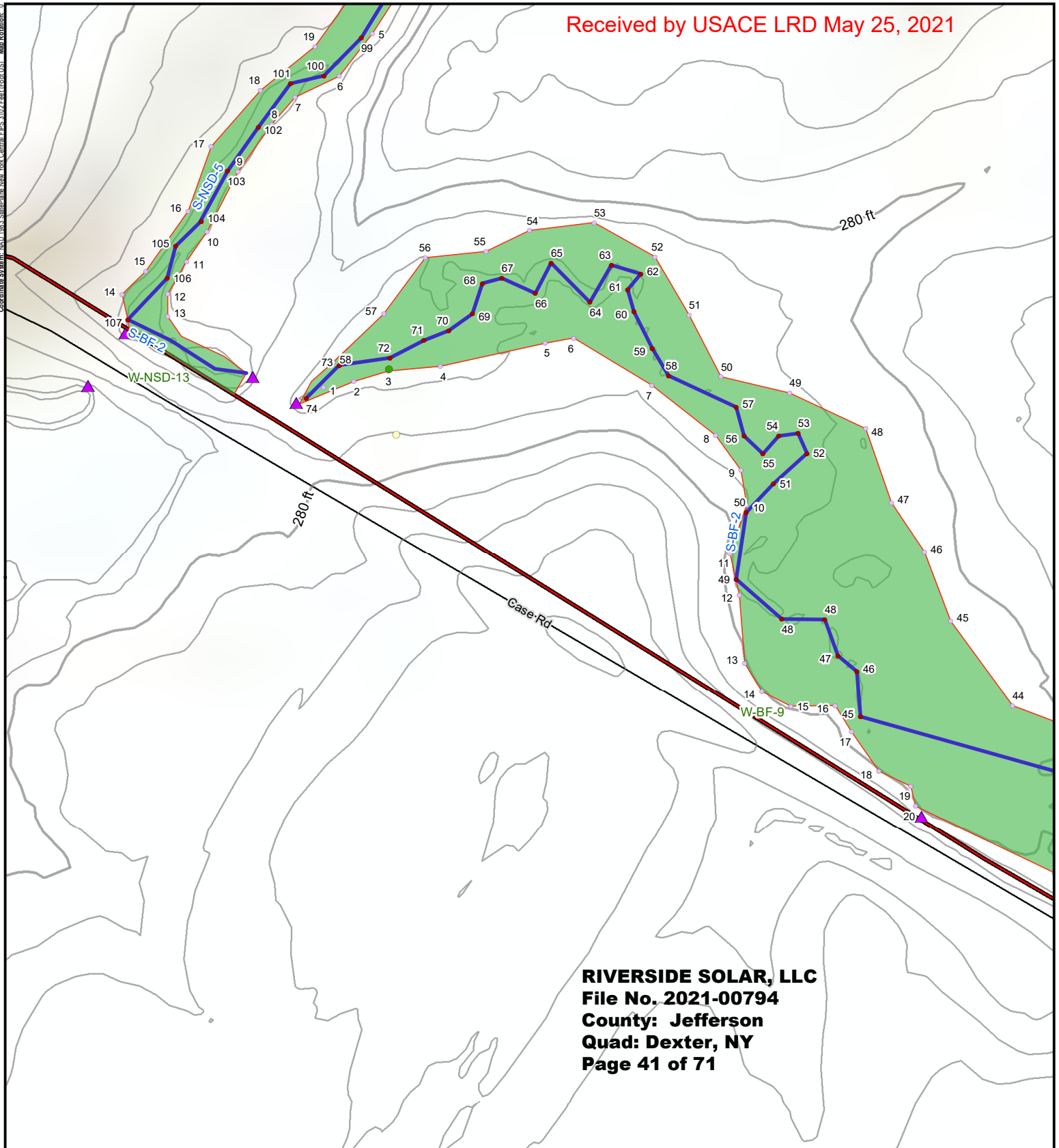
PROJECT AREA	DELINEATED WETLAND (TRC) USACE
CULVERT (TRC)	DELINEATED WETLAND BOUNDARY LINE
STREAM PLOT	DELINEATED STREAM LINE
DELINEATED STREAM FLAG	USACE
DELINEATED WETLAND FLAG	

1. BASEMAP IMAGERY FROM ESRI  
"TERRAIN" MAP SERVICE AND NYSGIS 10-FOOT CONTOURS.  
2. ALL RESOURCES SHOWN AS DELINEATED BY TRC.

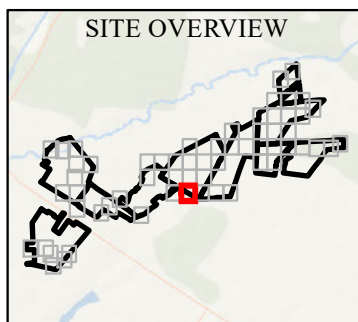
1:1,200 1" = 100' 0 25 50 Feet

<b>PROJECT</b> RIVERSIDE SOLAR LLC TOWNS OF LYME & BROWNVILLE JEFFERSON COUNTY, NY	
<b>TITLE</b> DELINEATED RESOURCES BY PRESUMED JURISDICTIONAL STATUS	
DRAWN BY: D. BARLEY	PROJECT NO.: 373222
CHECKED BY: R. SPRING	<b>FIGURE 5</b> SHEET 31 OF 61
APPROVED BY: S. KRANES	
DATE: MARCH 2021	
 215 GREENFIELD PKWY, STE 102 LIVERPOOL, NY 13088	





**RIVERSIDE SOLAR, LLC**  
**File No. 2021-00794**  
**County: Jefferson**  
**Quad: Dexter, NY**  
**Page 41 of 71**




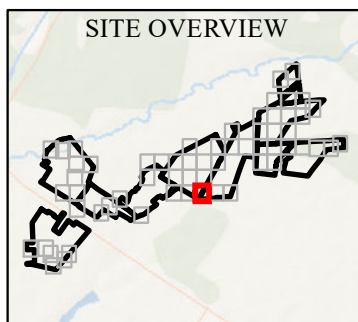
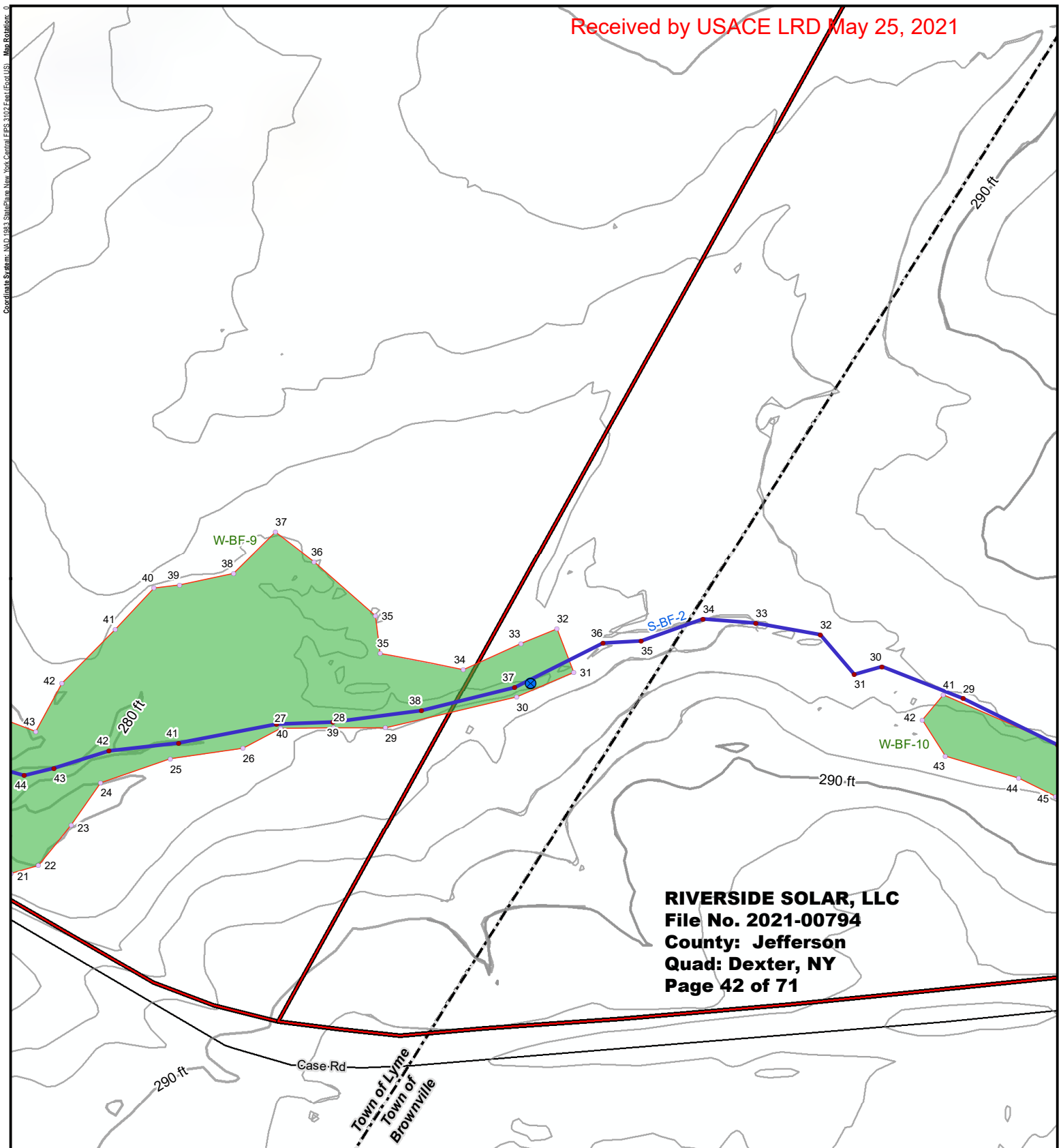
### LEGEND

- |   |  |
|---|--|
| <span style="border: 2px solid red; display: inline-block; width: 20px; height: 10px;"></span> PROJECT AREA | DELINEATED WETLAND (TRC)   |
| <span style="color: green;">●</span> WETLAND PLOT   | <span style="background-color: lightgreen; border: 1px solid green; display: inline-block; width: 20px; height: 10px;"></span> USACE |
| <span style="color: yellow;">●</span> UPLAND PLOT   | <span style="border-bottom: 2px solid red; display: inline-block; width: 20px;"></span> DELINEATED WETLAND BOUNDARY LINE             |
| <span style="color: purple;">▲</span> CULVERT (TRC)   | DELINEATED STREAM LINE   |
| <span style="color: red;">●</span> DELINEATED STREAM FLAG   | <span style="color: blue;">—</span> USACE  |
| <span style="color: purple;">○</span> DELINEATED WETLAND FLAG   |  |

1. BASEMAP IMAGERY FROM ESRI  
 2. "TERRAIN" MAP SERVICE AND NYSGIS 10-FOOT CONTOURS.  
 3. ALL RESOURCES SHOWN AS DELINEATED BY TRC.


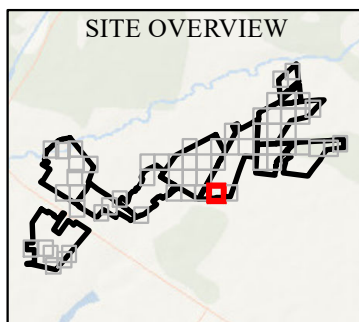
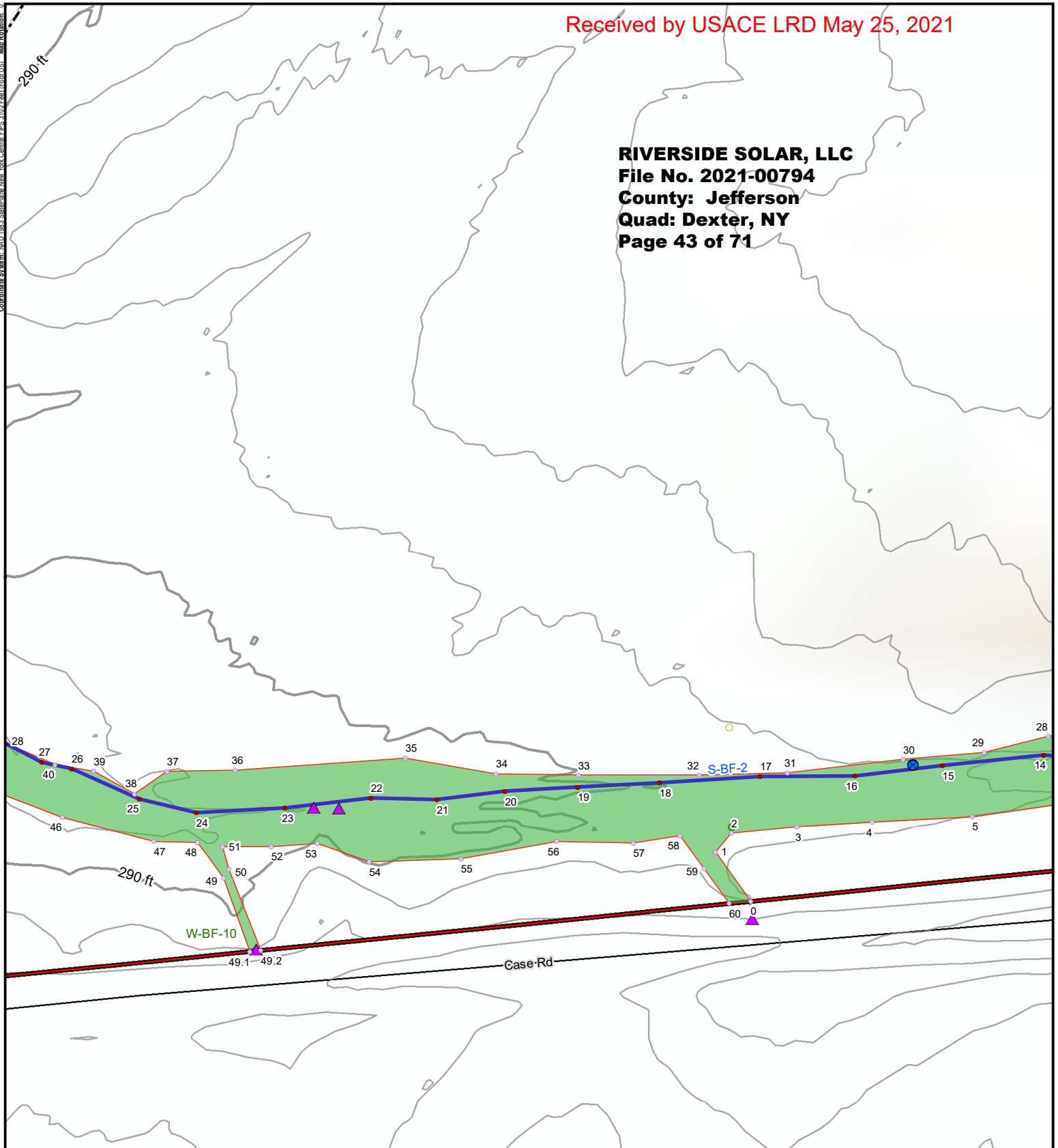
1:1,200 1" = 100' 0 25 50 Feet

PROJECT: RIVERSIDE SOLAR LLC TOWNS OF LYME & BROWNVILLE JEFFERSON COUNTY, NY	
TITLE: <b>DELINEATED RESOURCES BY PRESUMED JURISDICTIONAL STATUS</b>	
DRAWN BY: D. BARLEY	PROJECT NO.: 373222
CHECKED BY: R. SPRING	<b>FIGURE 5</b> SHEET 32 OF 61
APPROVED BY: S. KRANES	
DATE: MARCH 2021	
215 GREENFIELD PKWY, STE 102 LIVERPOOL, NY 13088	



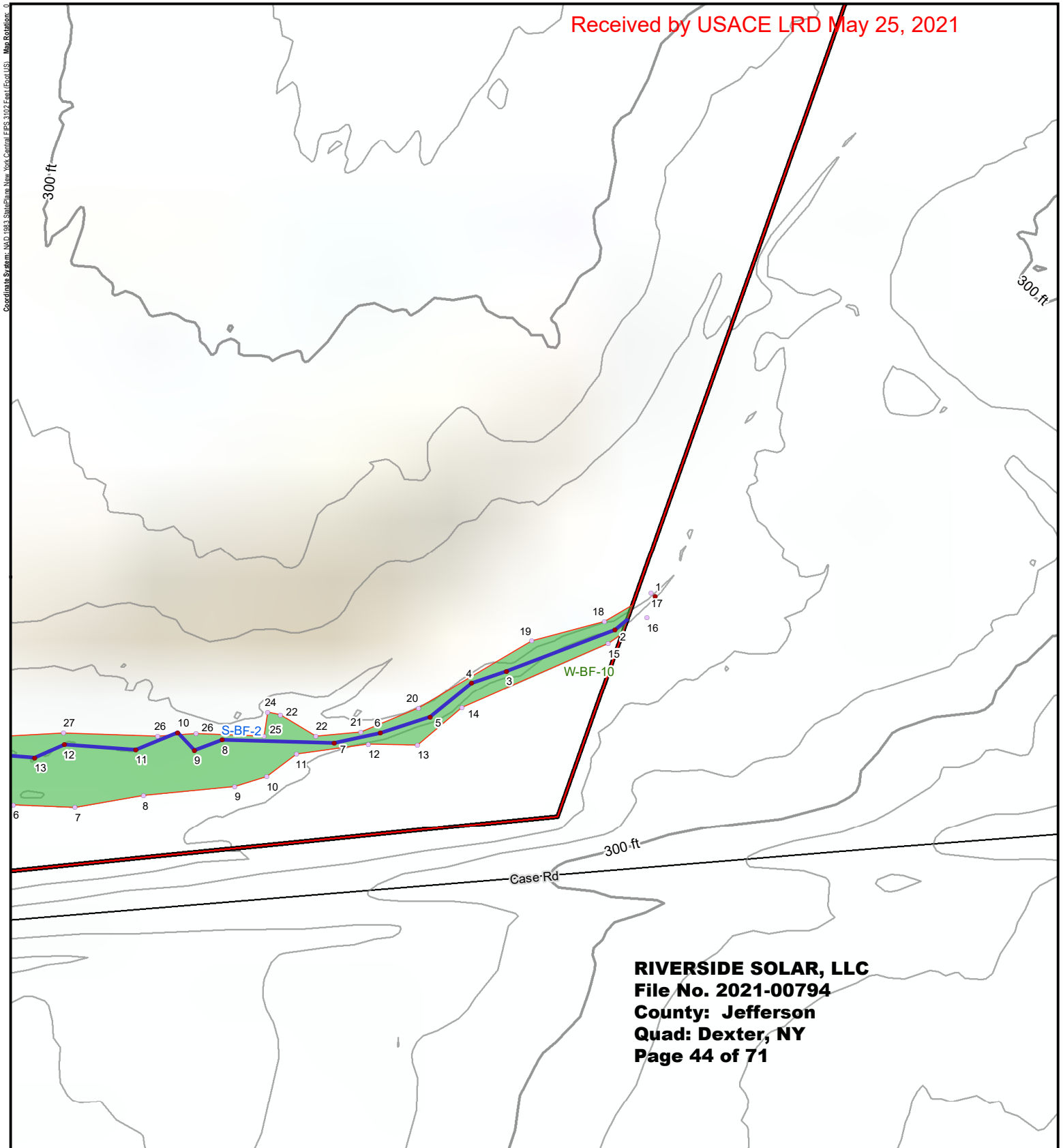
PROJECT: RIVERSIDE SOLAR LLC TOWNS OF LYME & BROWNVILLE JEFFERSON COUNTY, NY	
TITLE: <b>DELINEATED RESOURCES BY PRESUMED JURISDICTIONAL STATUS</b>	
DRAWN BY: D. BARLEY	PROJECT NO.: 373222
CHECKED BY: R. SPRING	<b>FIGURE 5</b> SHEET 33 OF 61
APPROVED BY: S. KRANES	
DATE: MARCH 2021	
<b>TRC</b> 215 GREENFIELD PKWY, STE 102 LIVERPOOL, NY 13088	
<b>RIVERSIDE SOLAR</b>	

**RIVERSIDE SOLAR, LLC**  
**File No. 2021-00794**  
**County: Jefferson**  
**Quad: Dexter, NY**  
**Page 43 of 71**


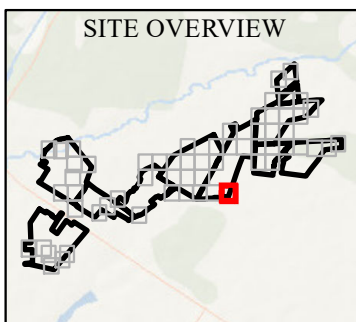




PROJECT: RIVERSIDE SOLAR LLC TOWNS OF LYME & BROWNVILLE JEFFERSON COUNTY, NY	
TITLE: <b>DELINEATED RESOURCES BY PRESUMED JURISDICTIONAL STATUS</b>	
DRAWN BY: D. BARLEY	PROJECT NO.: 373222
CHECKED BY: R. SPRING	
APPROVED BY: S. KRANES	
DATE: MARCH 2021	
 215 GREENFIELD PKWY, STE 102 LIVERPOOL, NY 13088	<b>FIGURE 5</b> SHEET 34 OF 61 

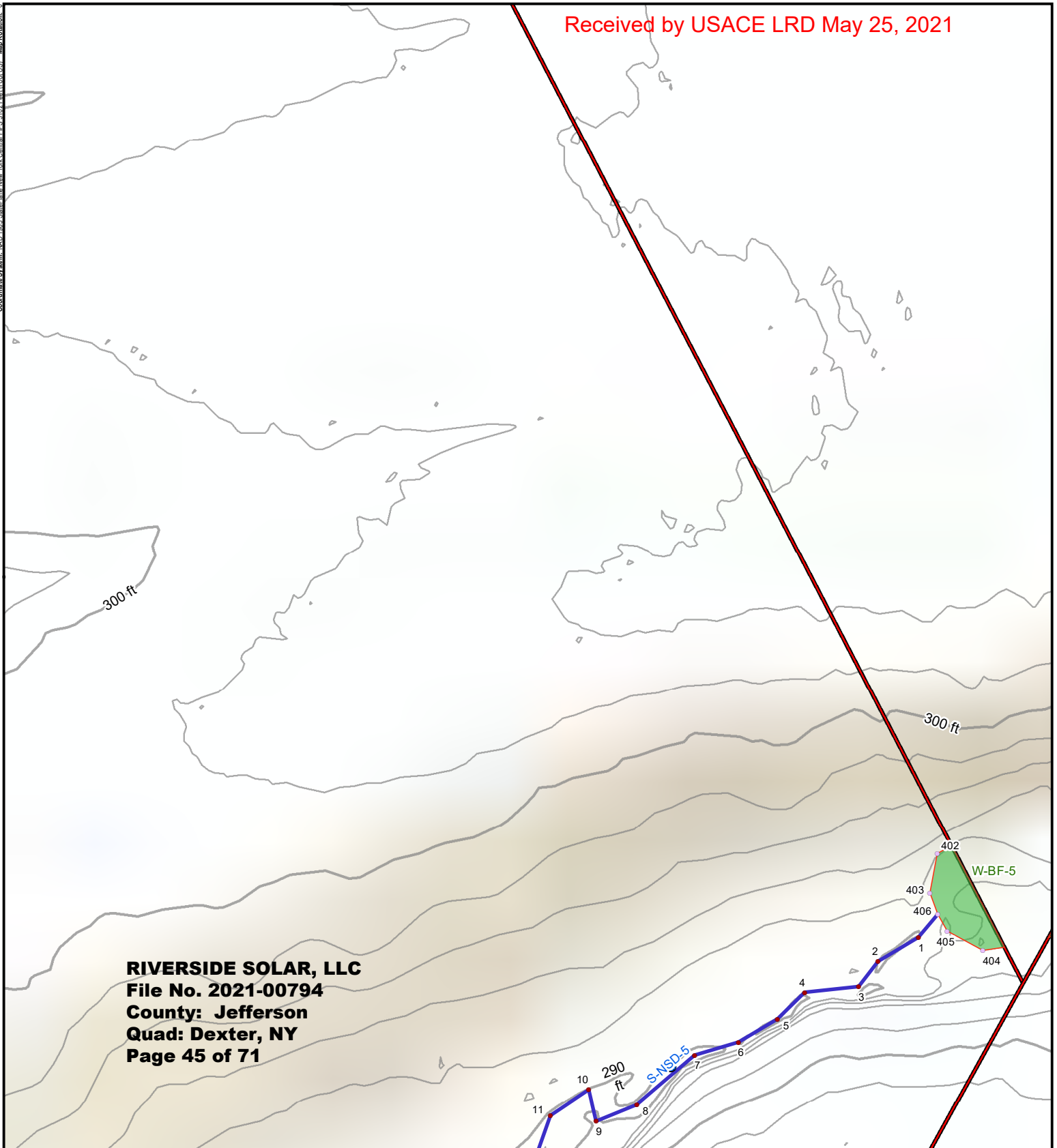




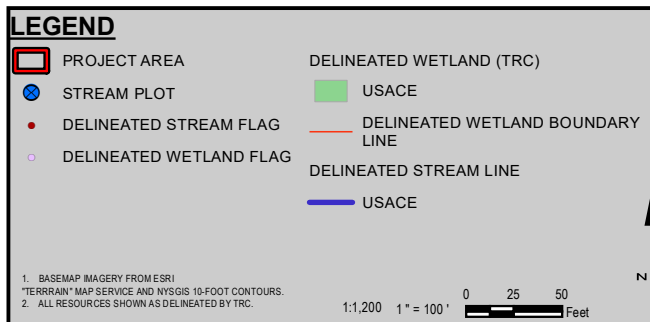
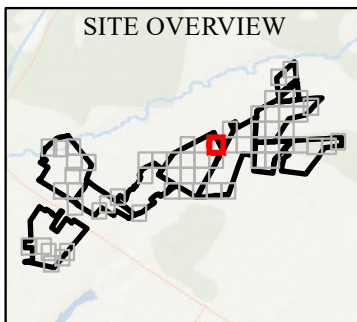
**RIVERSIDE SOLAR, LLC**  
**File No. 2021-00794**  
**County: Jefferson**  
**Quad: Dexter, NY**  
**Page 44 of 71**



PROJECT: RIVERSIDE SOLAR LLC TOWNS OF LYME & BROWNVILLE JEFFERSON COUNTY, NY	
TITLE: <b>DELINEATED RESOURCES BY PRESUMED JURISDICTIONAL STATUS</b>	
DRAWN BY: D. BARLEY	PROJECT NO.: 373222
CHECKED BY: R. SPRING	<b>FIGURE 5</b> SHEET 35 OF 61
APPROVED BY: S. KRANES	
DATE: MARCH 2021	
 215 GREENFIELD PKWY, STE 102 LIVERPOOL, NY 13088	



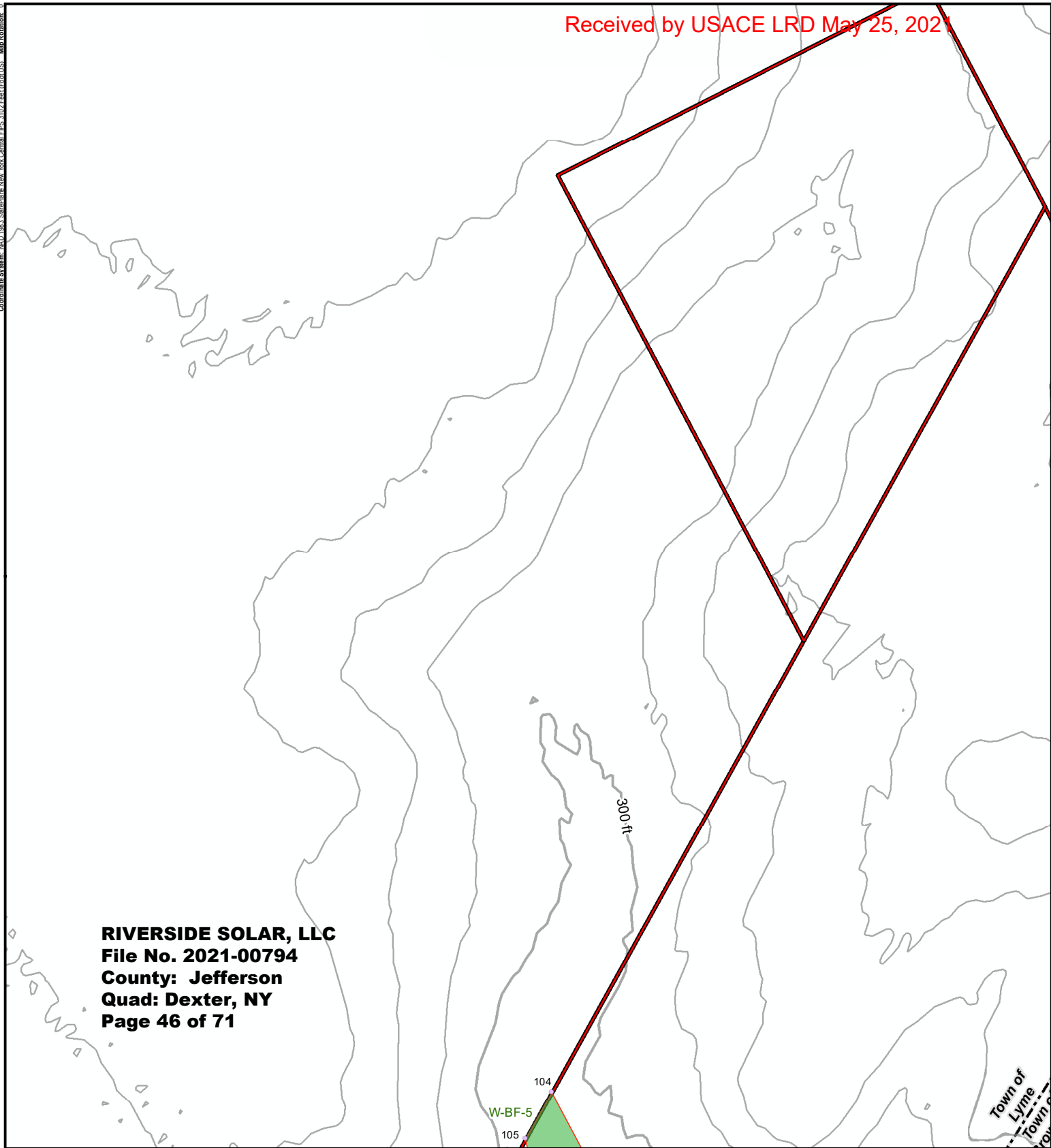
**RIVERSIDE SOLAR, LLC**  
**File No. 2021-00794**  
**County: Jefferson**  
**Quad: Dexter, NY**  
**Page 45 of 71**



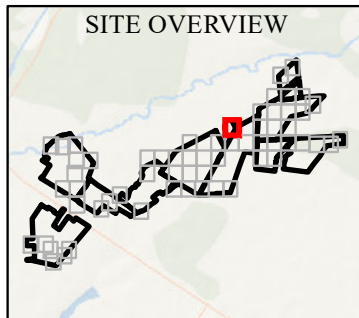
PROJECT: RIVERSIDE SOLAR LLC TOWNS OF LYME & BROWNVILLE JEFFERSON COUNTY, NY	
TITLE: <b>DELINEATED RESOURCES BY PRESUMED JURISDICTIONAL STATUS</b>	
DRAWN BY: D. BARLEY	PROJECT NO.: 373222
CHECKED BY: R. SPRING	<b>FIGURE 5</b> SHEET 36 OF 61
APPROVED BY: S. KRANES	
DATE: MARCH 2021	
<b>TRC</b> 215 GREENFIELD PKWY, STE 102 LIVERPOOL, NY 13088	
<b>RIVERSIDE SOLAR</b>	

Coordinate System: NAD 1983 StatePlane New York Central FIPS 3102 Feet (Foot US) Map Rotation: 0

Received by USACE LRD May 25, 2021



**RIVERSIDE SOLAR, LLC**  
**File No. 2021-00794**  
**County: Jefferson**  
**Quad: Dexter, NY**  
**Page 46 of 71**



**LEGEND**

PROJECT AREA

DELINEATED WETLAND FLAG

DELINEATED WETLAND (TRC)  
USACE

DELINEATED WETLAND BOUNDARY LINE

1. BASEMAP IMAGERY FROM ESRI  
"TERRAIN" MAP SERVICE AND NYSGIS 10-FOOT CONTOURS.

2. ALL RESOURCES SHOWN AS DELINEATED BY TRC.

1:1,200 1" = 100'

PROJECT: RIVERSIDE SOLAR LLC  
TOWNS OF LYME & BROWNVILLE  
JEFFERSON COUNTY, NY

TITLE: **DELINEATED RESOURCES BY  
PRESUMED JURISDICTIONAL STATUS**

DRAWN BY: D. BARLEY PROJECT NO.: 373222

CHECKED BY: R. SPRING

APPROVED BY: S. KRANES

DATE: MARCH 2021

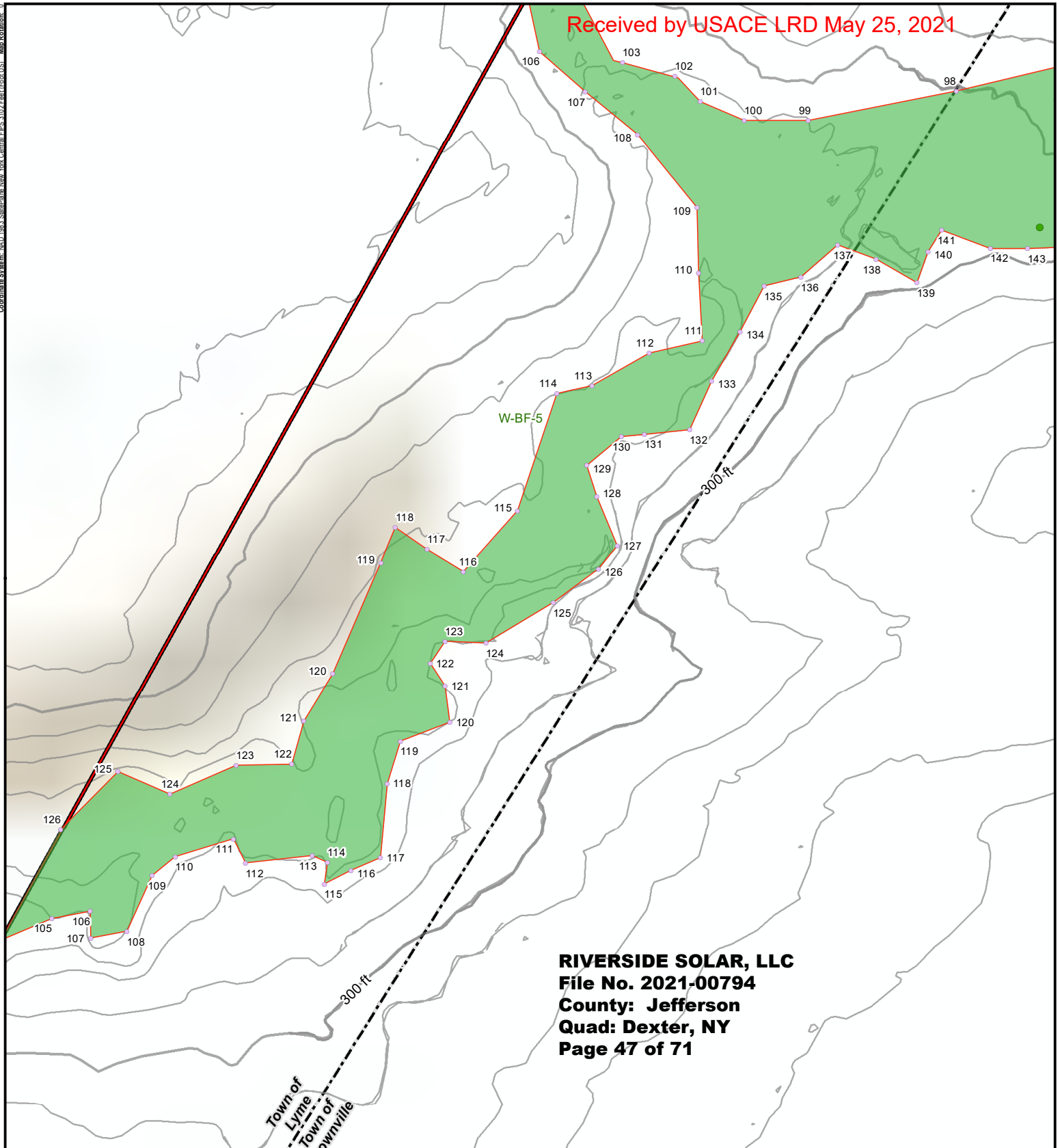
215 GREENFIELD PKWY, STE 102  
LIVERPOOL, NY 13088

**FIGURE 5**  
SHEET 37 OF 61

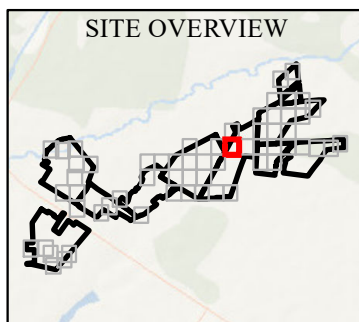


Coordinate System: NAD 1983 StatePlane New York Central FIPS 3102 Feet (Foot US) Map Rotation: 0

Received by USACE LRD May 25, 2021



**RIVERSIDE SOLAR, LLC**  
**File No. 2021-00794**  
**County: Jefferson**  
**Quad: Dexter, NY**  
**Page 47 of 71**



**LEGEND**

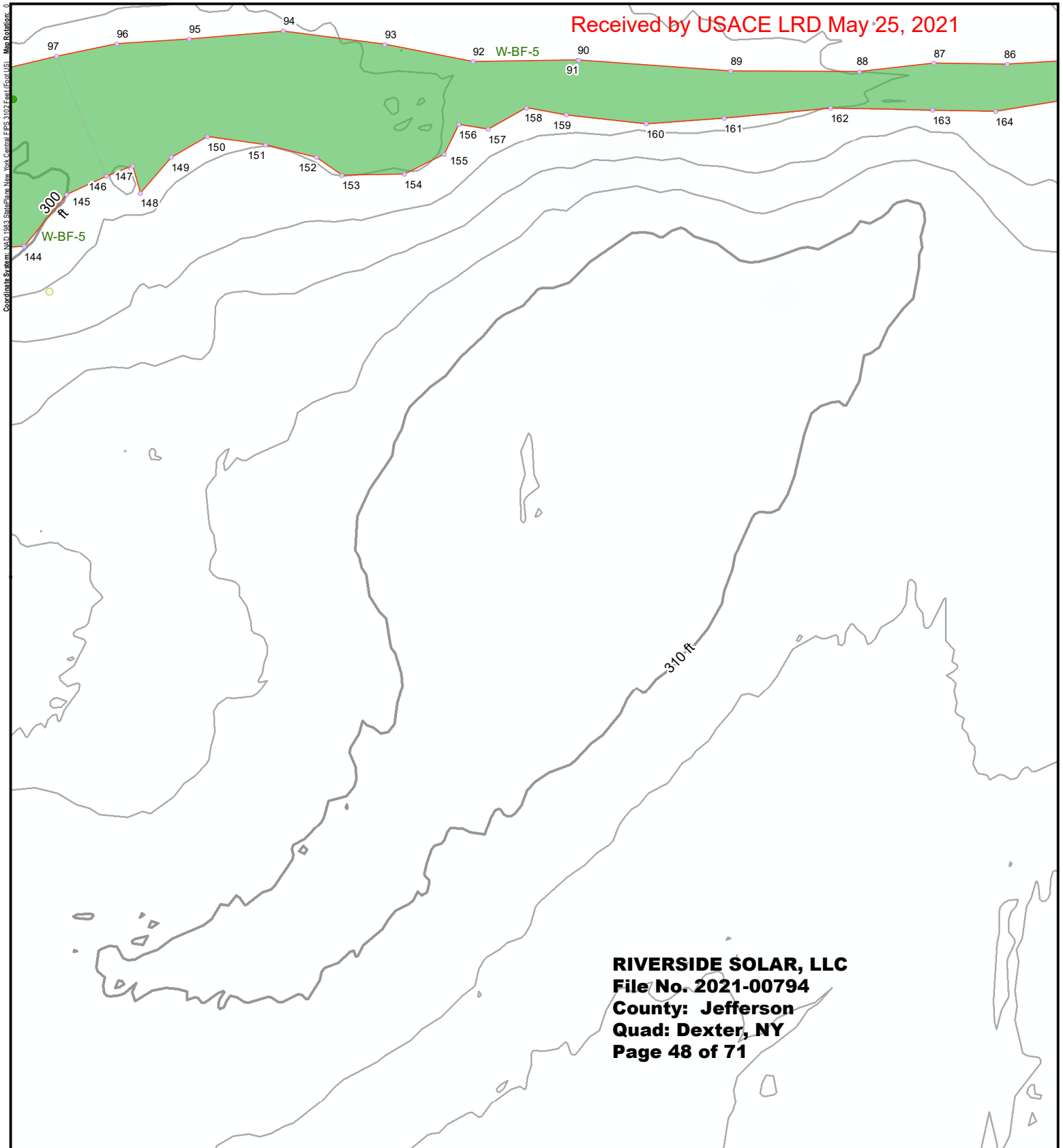
PROJECT AREA	DELINEATED WETLAND (TRC)
WETLAND PLOT	USACE
DELINEATED WETLAND FLAG	DELINEATED WETLAND BOUNDARY LINE

1. BASEMAP IMAGERY FROM ESRI  
"TERRAIN" MAP SERVICE AND NYSGIS 10-FOOT CONTOURS.  
2. ALL RESOURCES SHOWN AS DELINEATED BY TRC.

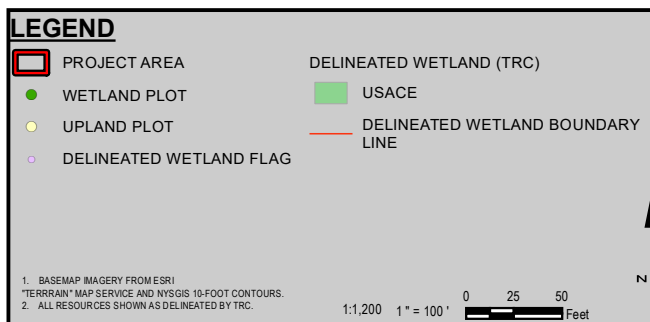
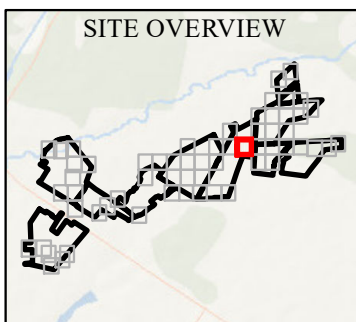
1:1,200 1" = 100' 0 25 50 Feet

<b>PROJECT</b>	
RIVERSIDE SOLAR LLC TOWNS OF LYME & BROWNVILLE JEFFERSON COUNTY, NY	
<b>TITLE</b>	
DELINEATED RESOURCES BY PRESUMED JURISDICTIONAL STATUS	
DRAWN BY:	D. BARLEY
CHECKED BY:	R. SPRING
APPROVED BY:	S. KRANES
DATE:	MARCH 2021
PROJECT NO.: 373222	
<b>FIGURE 5</b> SHEET 38 OF 61	
215 GREENFIELD PKWY, STE 102 LIVERPOOL, NY 13088	

Received by USACE LRD May 25, 2021



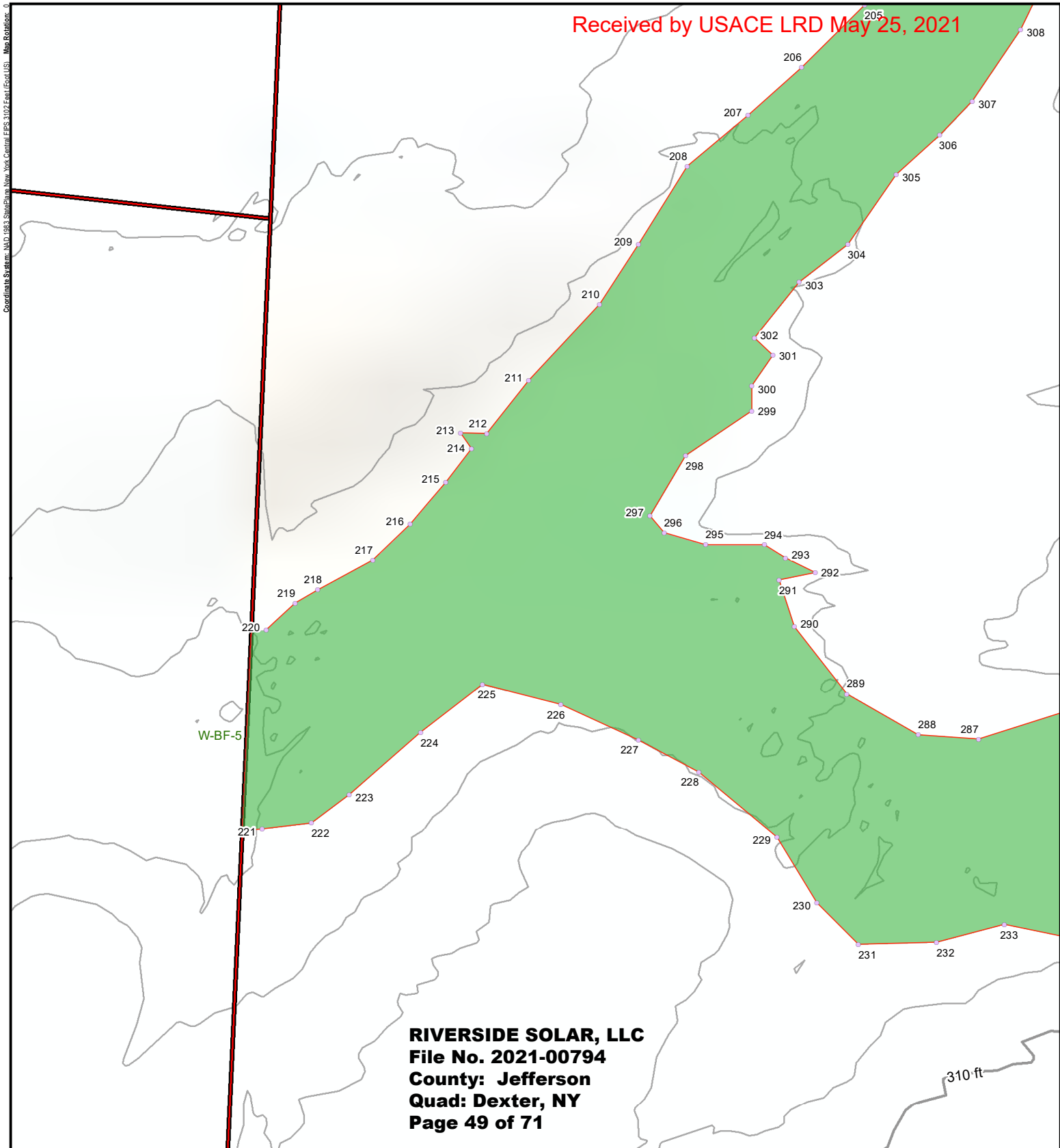
**RIVERSIDE SOLAR, LLC**  
**File No. 2021-00794**  
**County: Jefferson**  
**Quad: Dexter, NY**  
**Page 48 of 71**



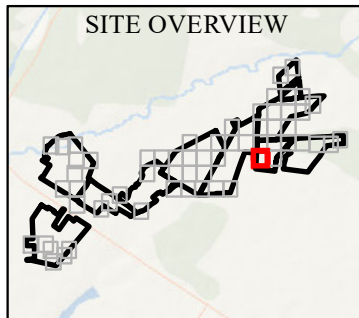
<b>PROJECT</b>	
RIVERSIDE SOLAR LLC TOWNS OF LYME & BROWNVILLE JEFFERSON COUNTY, NY	
<b>TITLE</b>	
DELINEATED RESOURCES BY PRESUMED JURISDICTION STATUS	
DRAWN BY: D. BARLEY	PROJECT NO.: 373222
CHECKED BY: R. SPRING	
APPROVED BY: S. KRANES	
DATE: MARCH 2021	
<b>FIGURE 5</b> SHEET 39 OF 61	
 215 GREENFIELD PKWY, STE 102 LIVERPOOL, NY 13088	

Coordinate System: NAD 1983 StatePlane New York Central FIPS 3102 Feet (Foot US) Map Rotation: 0

Received by USACE LRD May 25, 2021



**RIVERSIDE SOLAR, LLC**  
**File No. 2021-00794**  
**County: Jefferson**  
**Quad: Dexter, NY**  
**Page 49 of 71**



**LEGEND**

PROJECT AREA	DELINEATED WETLAND (TRC)
DELINEATED WETLAND FLAG	USACE
	DELINEATED WETLAND BOUNDARY LINE

1. BASEMAP IMAGERY FROM ESRI  
2. "TERRAIN" MAP SERVICE AND NYSGIS 10-FOOT CONTOURS.  
3. ALL RESOURCES SHOWN AS DELINEATED BY TRC.


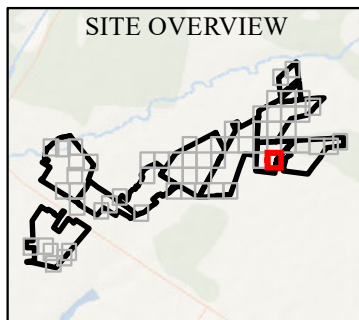
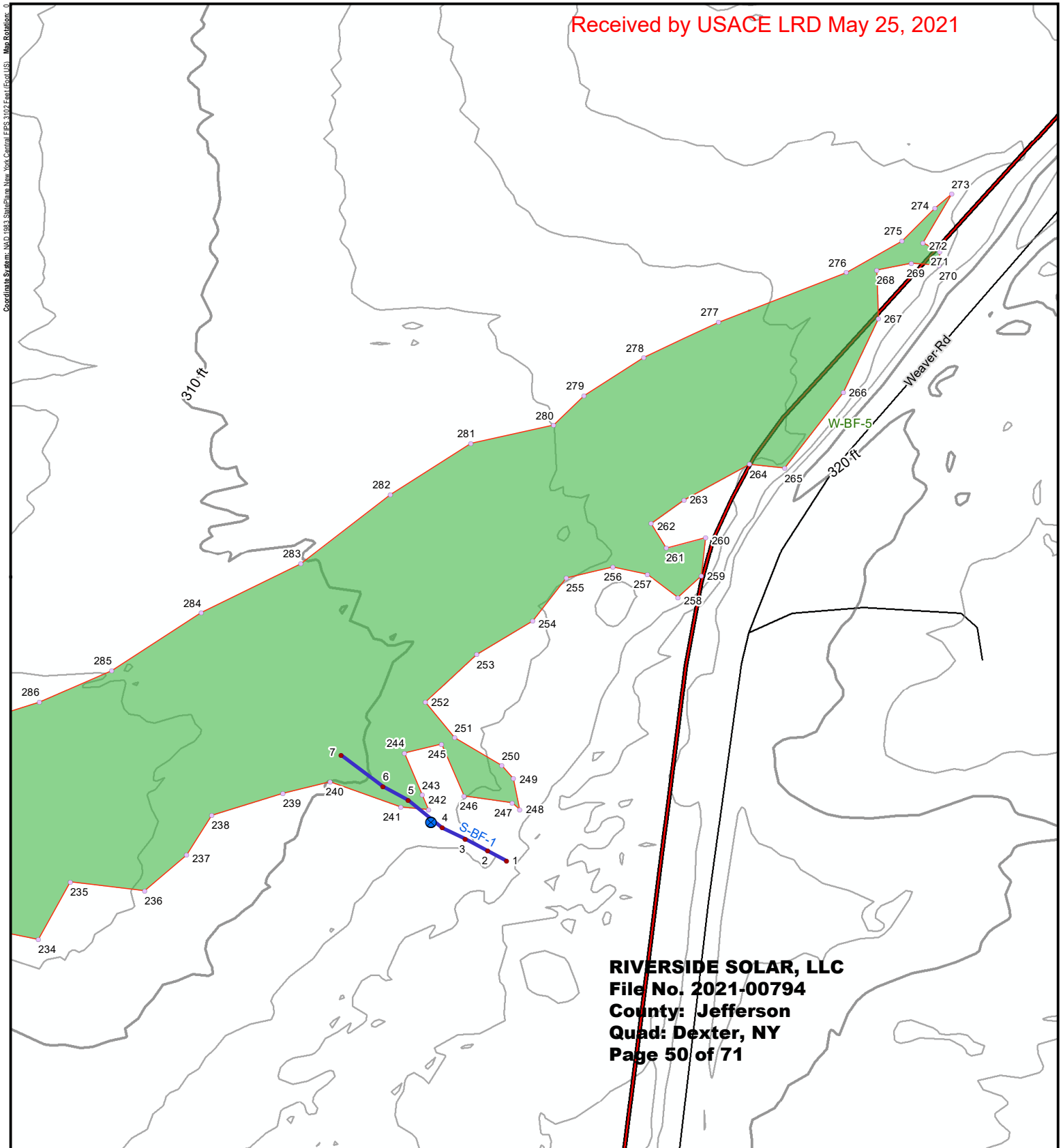
1:1,200 1" = 100'

0 25 50 Feet

N

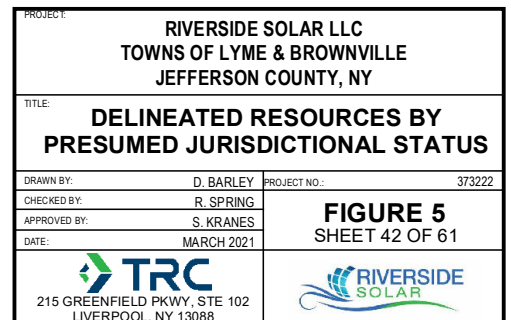
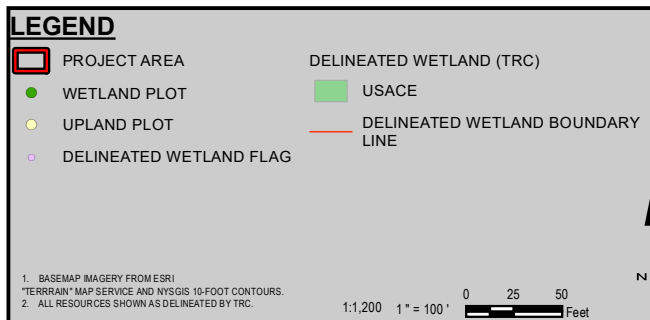
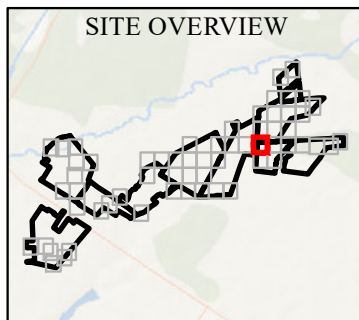
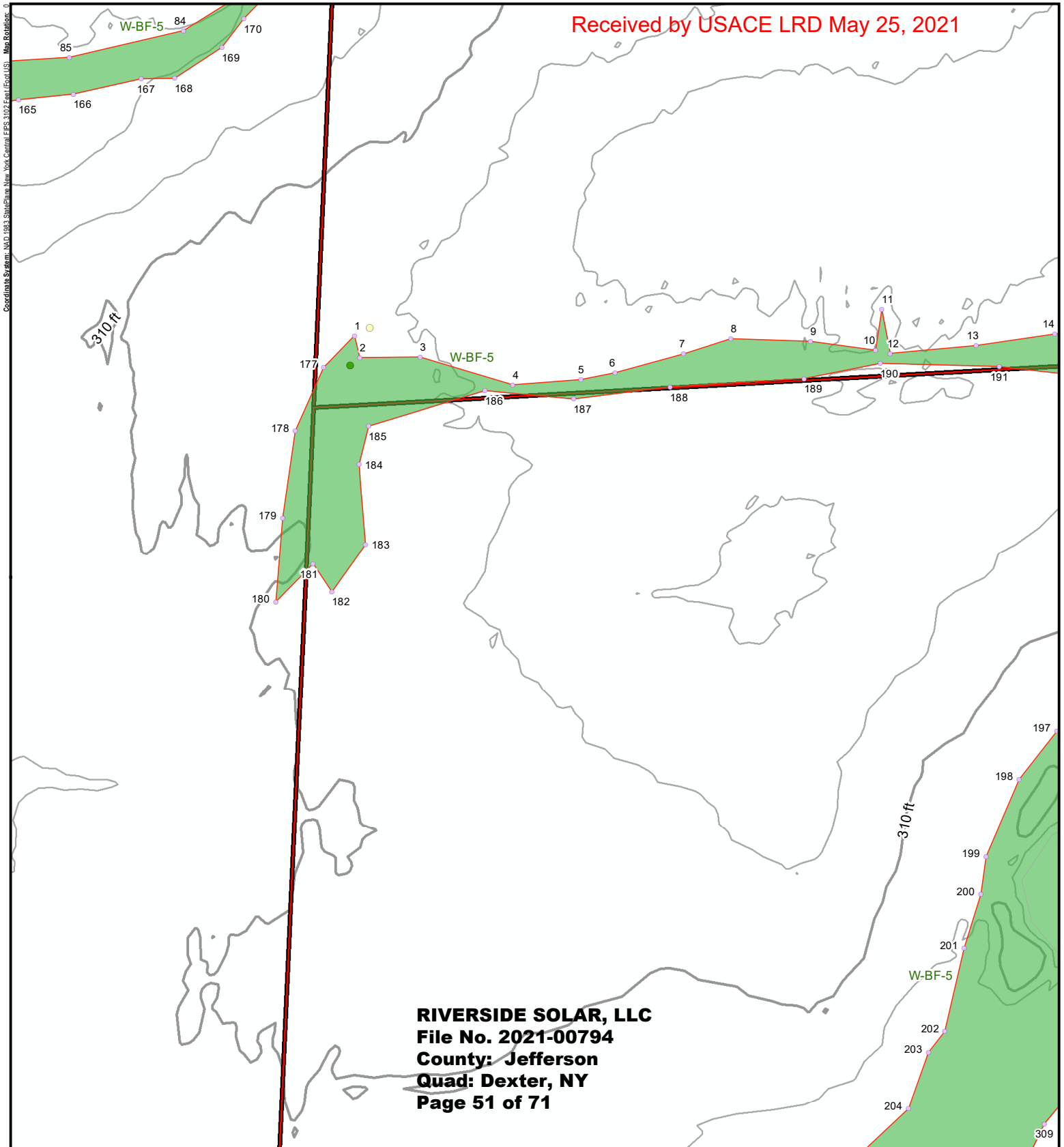
<b>PROJECT</b>	
RIVERSIDE SOLAR LLC TOWNS OF LYME & BROWNVILLE JEFFERSON COUNTY, NY	
<b>TITLE</b> DELINEATED RESOURCES BY PRESUMED JURISDICTION STATUS	
DRAWN BY: D. BARLEY	PROJECT NO.: 373222
CHECKED BY: R. SPRING	<b>FIGURE 5</b> SHEET 40 OF 61
APPROVED BY: S. KRANES	
DATE: MARCH 2021	
 215 GREENFIELD PKWY, STE 102 LIVERPOOL, NY 13088	





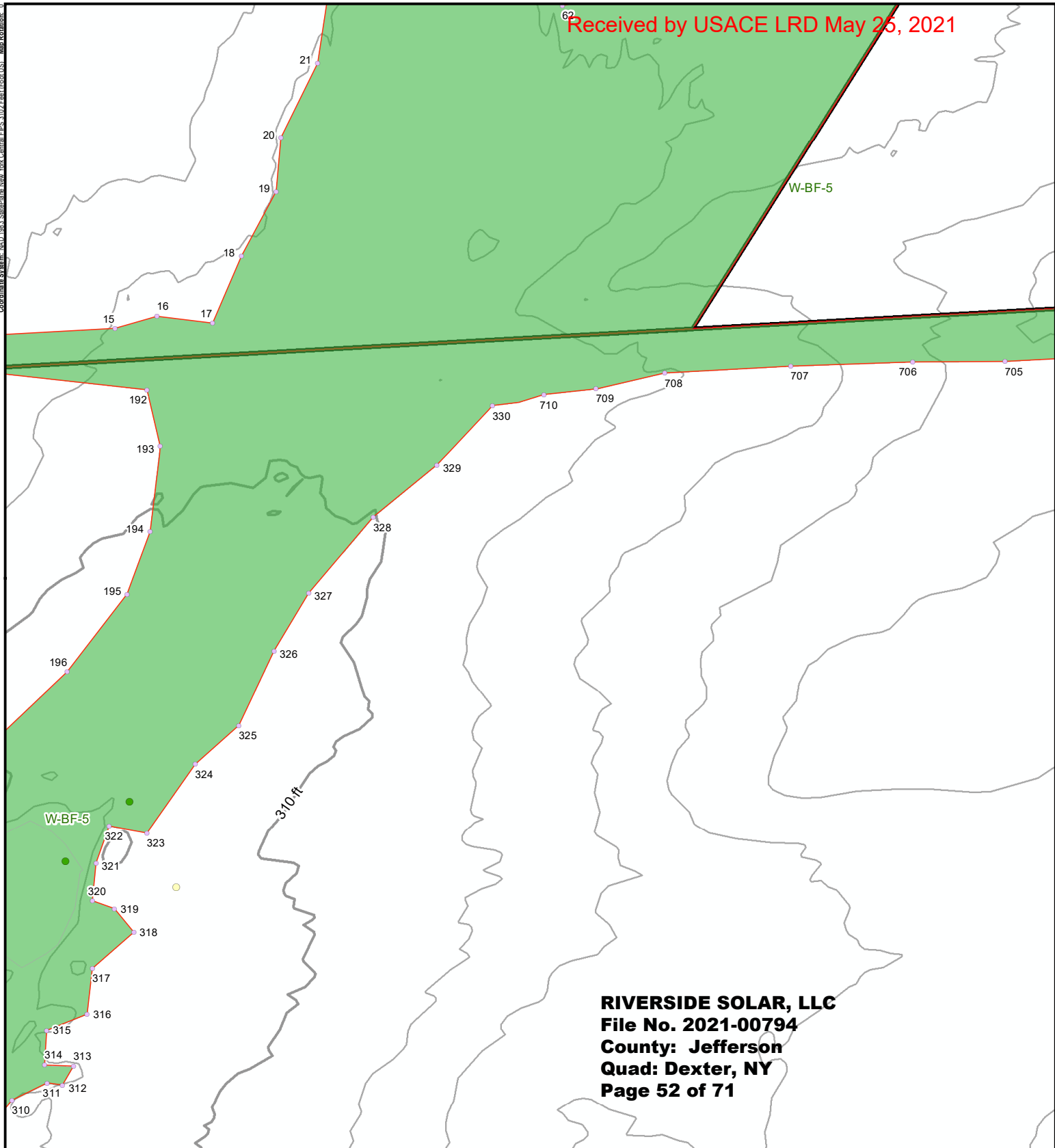
PROJECT: RIVERSIDE SOLAR LLC TOWNS OF LYME & BROWNVILLE JEFFERSON COUNTY, NY	
TITLE: <b>DELINEATED RESOURCES BY PRESUMED JURISDICTIONAL STATUS</b>	
DRAWN BY: D. BARLEY	PROJECT NO.: 373222
CHECKED BY: R. SPRING	<b>FIGURE 5 SHEET 41 OF 61</b>
APPROVED BY: S. KRANES	
DATE: MARCH 2021	
<b>TRC</b> 215 GREENFIELD PKWY, STE 102 LIVERPOOL, NY 13088	
<b>RIVERSIDE SOLAR</b>	

Received by USACE LRD May 25, 2021

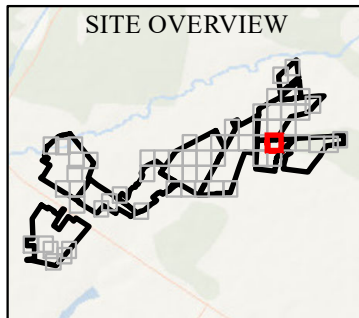


Coordinate System: NAD 1983 StatePlane New York Central FIPS 3102 Feet (Foot US) Map Rotation: 0

Received by USACE LRD May 25, 2021



**RIVERSIDE SOLAR, LLC**  
**File No. 2021-00794**  
**County: Jefferson**  
**Quad: Dexter, NY**  
**Page 52 of 71**



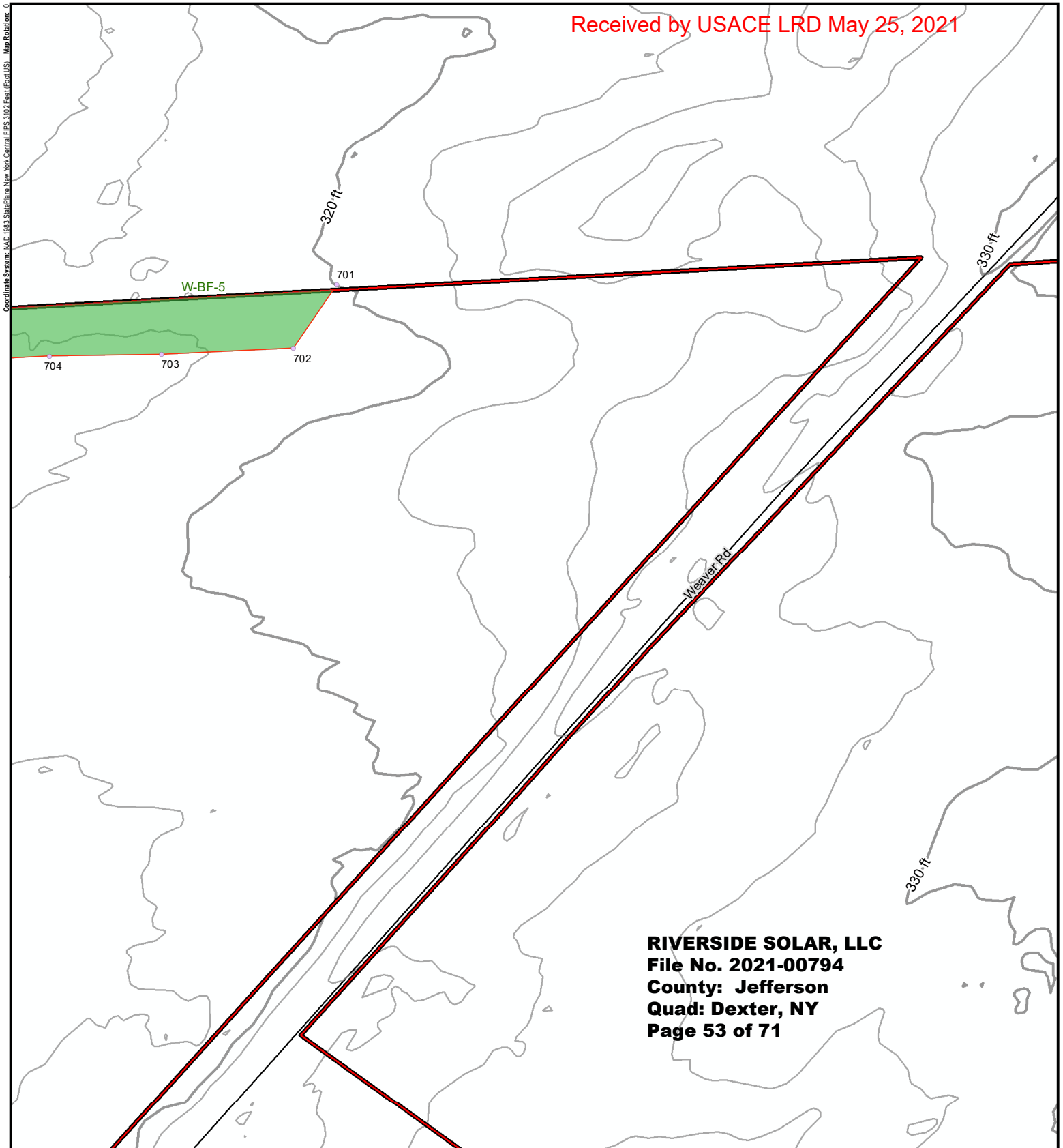
**LEGEND**

PROJECT AREA	DELINEATED WETLAND (TRC)
WETLAND PLOT	USACE
UPLAND PLOT	DELINEATED WETLAND BOUNDARY LINE
DELINEATED WETLAND FLAG	

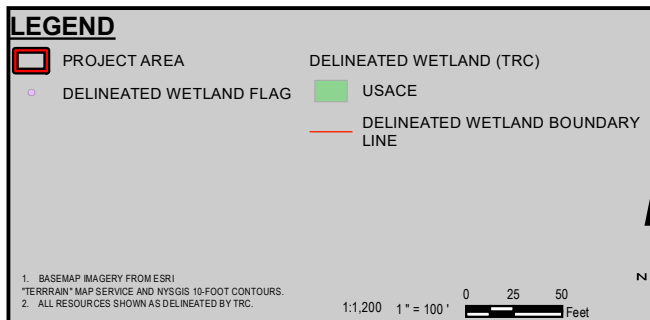
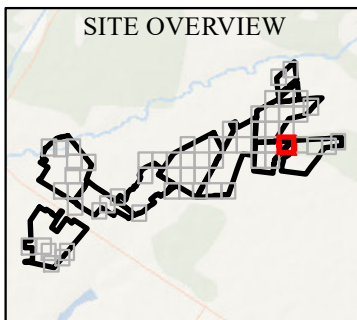
1. BASEMAP IMAGERY FROM ESRI  
"TERRAIN" MAP SERVICE AND NYSGIS 10-FOOT CONTOURS.  
2. ALL RESOURCES SHOWN AS DELINEATED BY TRC.

1:1,200 1" = 100' 0 25 50 Feet

PROJECT: RIVERSIDE SOLAR LLC TOWNS OF LYME & BROWNVILLE JEFFERSON COUNTY, NY	
TITLE: <b>DELINEATED RESOURCES BY PRESUMED JURISDICTIONAL STATUS</b>	
DRAWN BY: D. BARLEY	PROJECT NO.: 373222
CHECKED BY: R. SPRING	<b>FIGURE 5</b> SHEET 43 OF 61
APPROVED BY: S. KRANES	
DATE: MARCH 2021	
 215 GREENFIELD PKWY, STE 102 LIVERPOOL, NY 13088	

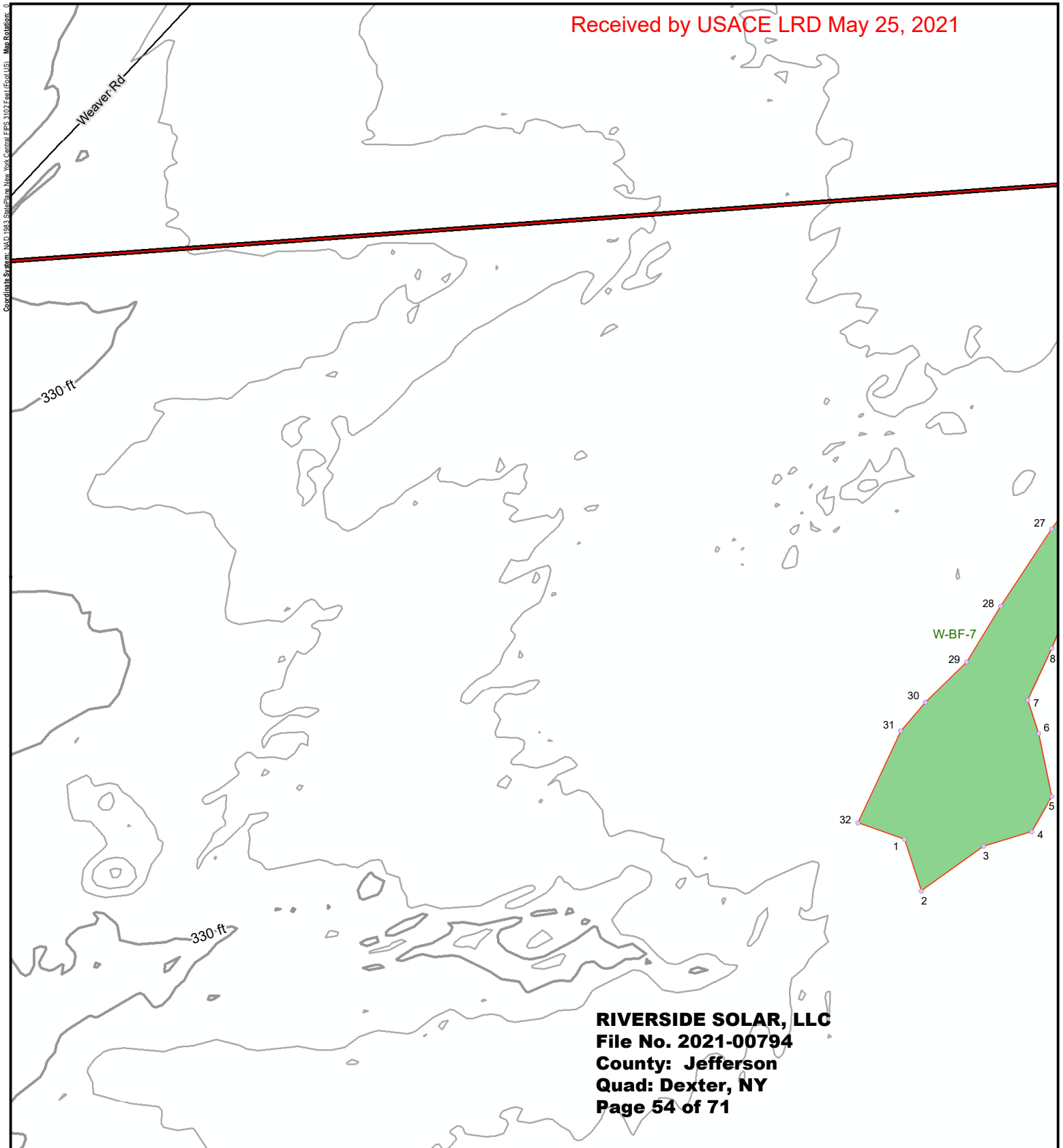


**RIVERSIDE SOLAR, LLC**  
**File No. 2021-00794**  
**County: Jefferson**  
**Quad: Dexter, NY**  
**Page 53 of 71**

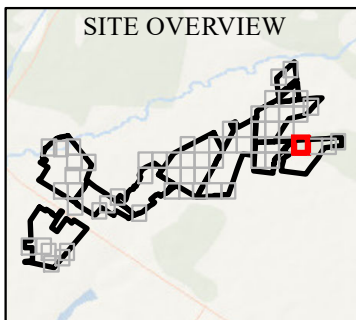


PROJECT: RIVERSIDE SOLAR LLC TOWNS OF LYME & BROWNVILLE JEFFERSON COUNTY, NY	
TITLE: <b>DELINEATED RESOURCES BY PRESUMED JURISDICTIONAL STATUS</b>	
DRAWN BY: D. BARLEY	PROJECT NO.: 373222
CHECKED BY: R. SPRING	<b>FIGURE 5</b> SHEET 44 OF 61
APPROVED BY: S. KRANES	
DATE: MARCH 2021	
<b>TRC</b> 215 GREENFIELD PKWY, STE 102 LIVERPOOL, NY 13088	
<b>RIVERSIDE SOLAR</b>	





**RIVERSIDE SOLAR, LLC**  
**File No. 2021-00794**  
**County: Jefferson**  
**Quad: Dexter, NY**  
**Page 54 of 71**



**LEGEND**

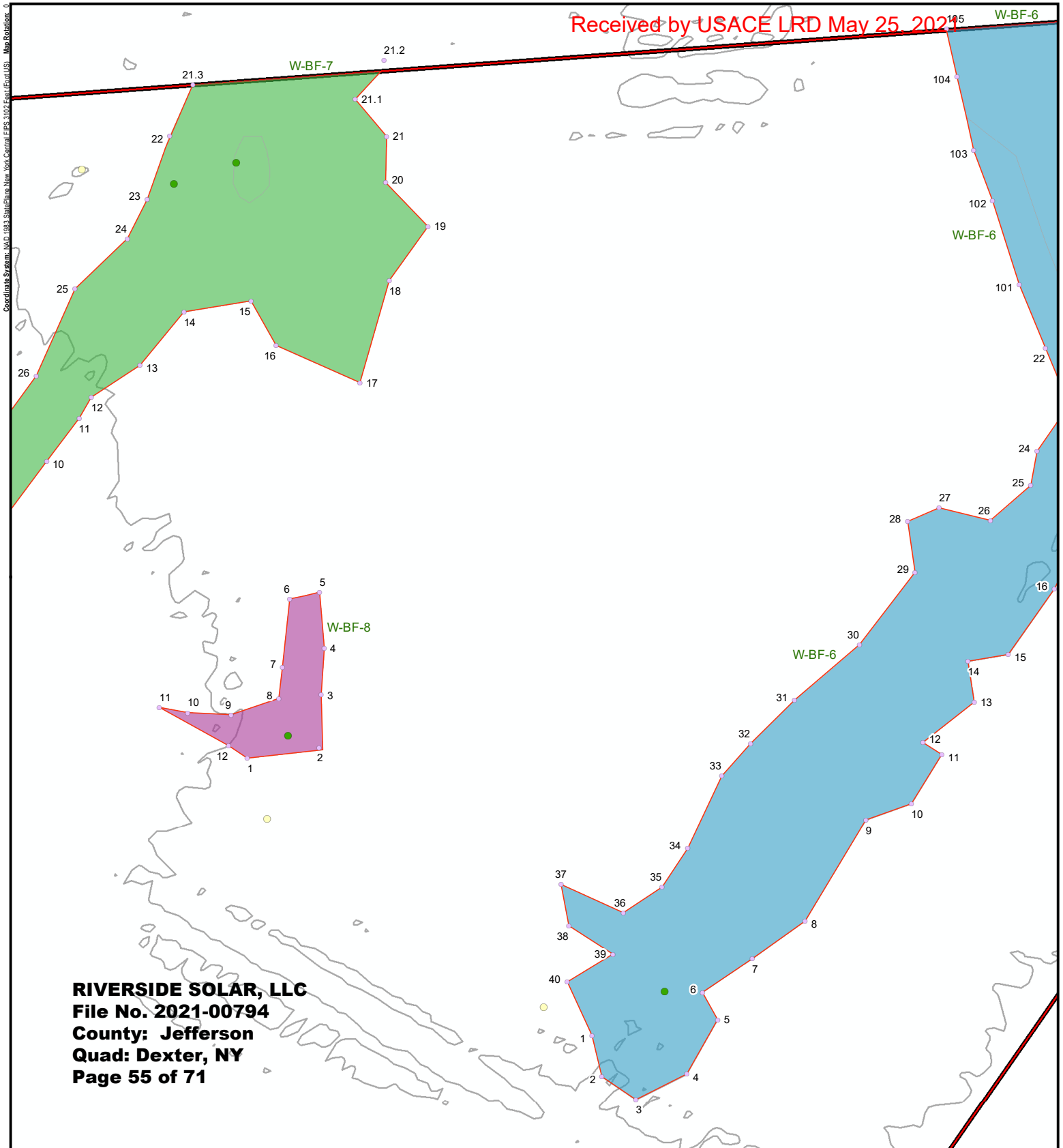
PROJECT AREA	DELINEATED WETLAND (TRC)
DELINEATED WETLAND FLAG	USACE
	DELINEATED WETLAND BOUNDARY LINE

1. BASEMAP IMAGERY FROM ESRI  
 2. "TERRAIN" MAP SERVICE AND NYSGIS 10-FOOT CONTOURS.  
 3. ALL RESOURCES SHOWN AS DELINEATED BY TRC.

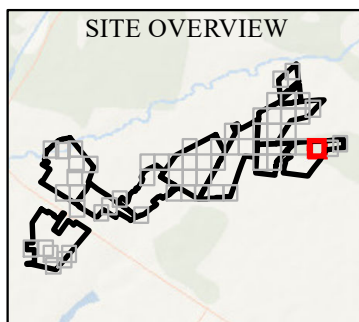
1:1,200 1" = 100' 0 25 50 Feet

N

PROJECT: RIVERSIDE SOLAR LLC TOWNS OF LYME & BROWNVILLE JEFFERSON COUNTY, NY	
TITLE: <b>DELINEATED RESOURCES BY PRESUMED JURISDICTION STATUS</b>	
DRAWN BY: D. BARLEY	PROJECT NO.: 373222
CHECKED BY: R. SPRING	<b>FIGURE 5</b> SHEET 45 OF 61
APPROVED BY: S. KRANES	
DATE: MARCH 2021	
215 GREENFIELD PKWY, STE 102 LIVERPOOL, NY 13088	



**RIVERSIDE SOLAR, LLC**  
**File No. 2021-00794**  
**County: Jefferson**  
**Quad: Dexter, NY**  
**Page 55 of 71**



**LEGEND**

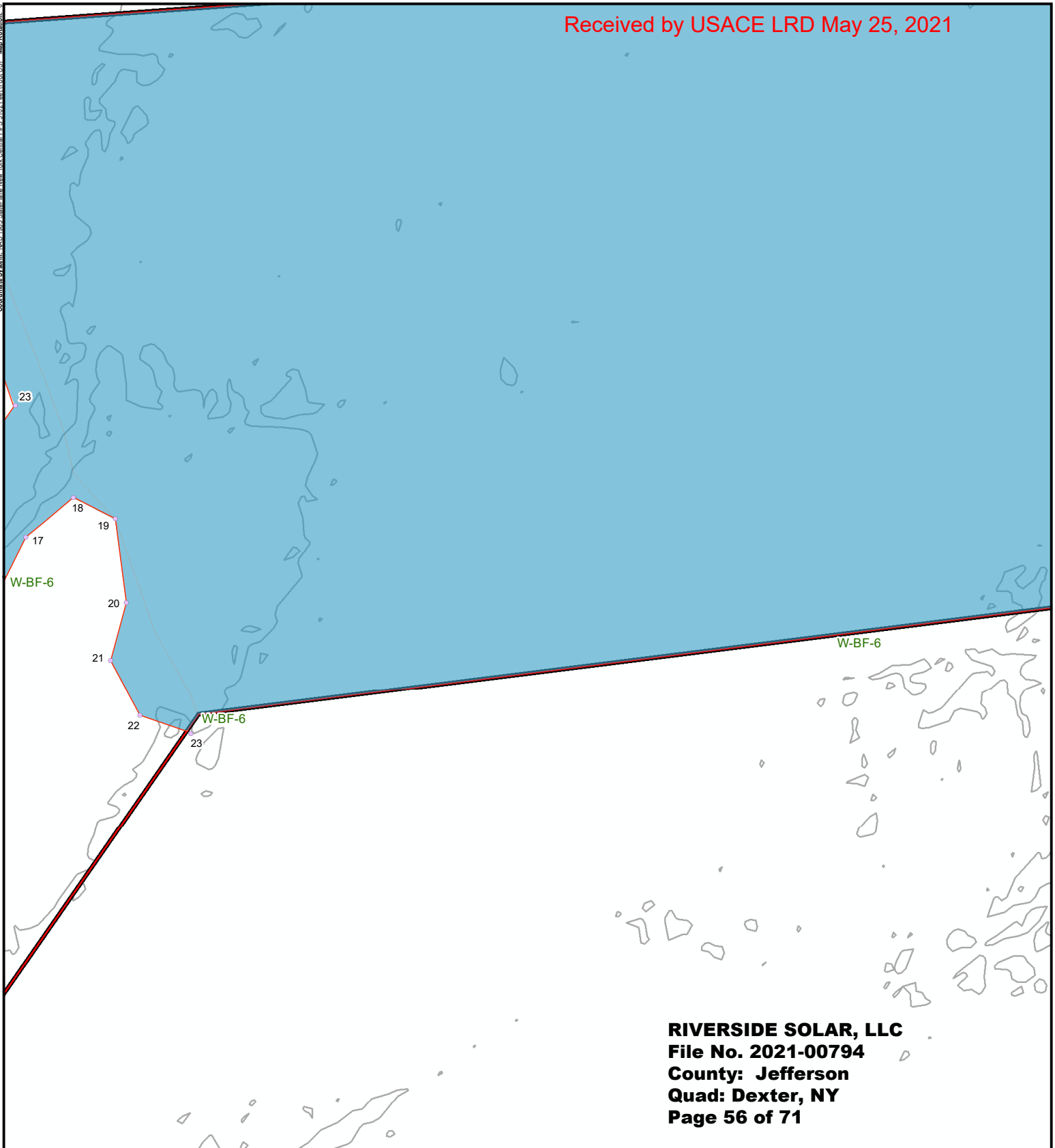
PROJECT AREA	DELINEATED WETLAND (TRC) NON-JURISDICTIONAL
WETLAND PLOT	USACE
UPLAND PLOT	USACE/NYSDEC
DELINEATED WETLAND FLAG	DELINEATED WETLAND BOUNDARY LINE

1. BASEMAP IMAGERY FROM ESRI  
 2. TERRAIN MAP SERVICE AND NYSGIS 10-FOOT CONTOURS.  
 3. ALL RESOURCES SHOWN AS DELINEATED BY TRC.

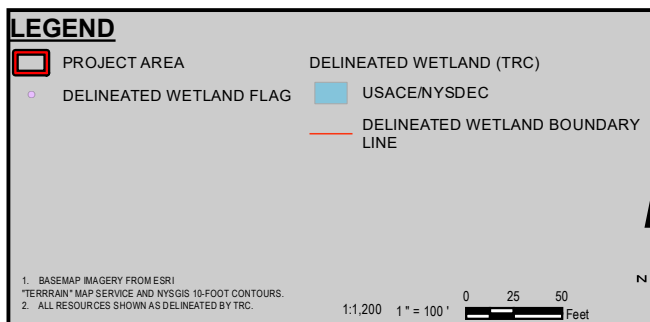
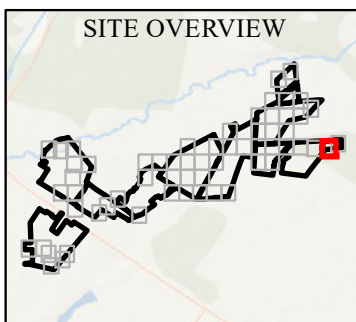
1:1,200 1" = 100' 0 25 50 Feet

<b>PROJECT</b> RIVERSIDE SOLAR LLC TOWNS OF LYME & BROWNVILLE JEFFERSON COUNTY, NY	
<b>TITLE</b> DELINEATED RESOURCES BY PRESUMED JURISDICTIONAL STATUS	
DRAWN BY: D. BARLEY CHECKED BY: R. SPRING APPROVED BY: S. KRANES DATE: MARCH 2021	PROJECT NO.: 373222 <b>FIGURE 5</b> SHEET 46 OF 61
 215 GREENFIELD PKWY, STE 102 LIVERPOOL, NY 13088	

Coordinate System: NAD 1983 StatePlane New York Central FIPS 3102 Feet (Foot US) Map Relations: 0

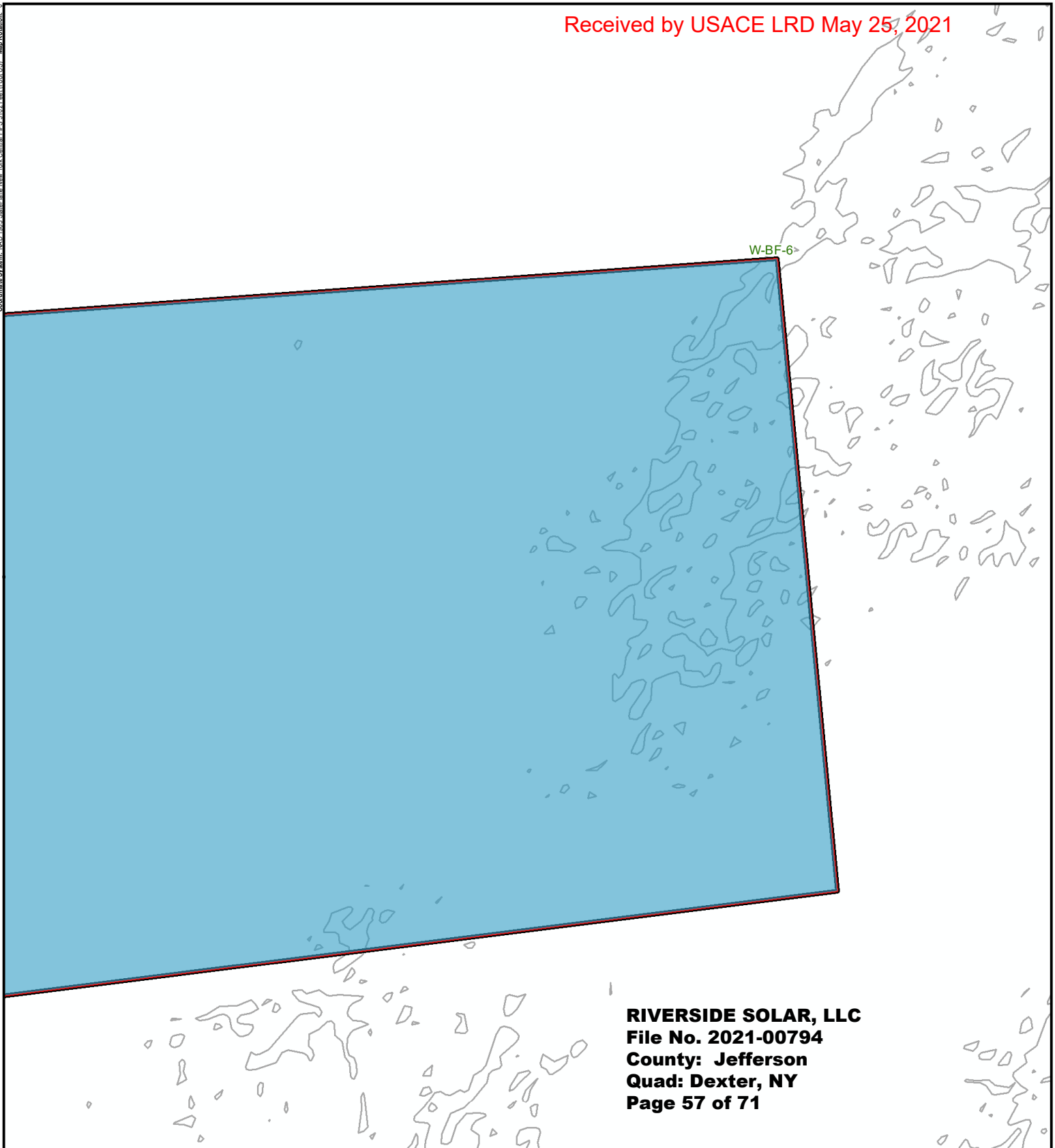


**RIVERSIDE SOLAR, LLC**  
**File No. 2021-00794**  
**County: Jefferson**  
**Quad: Dexter, NY**  
**Page 56 of 71**

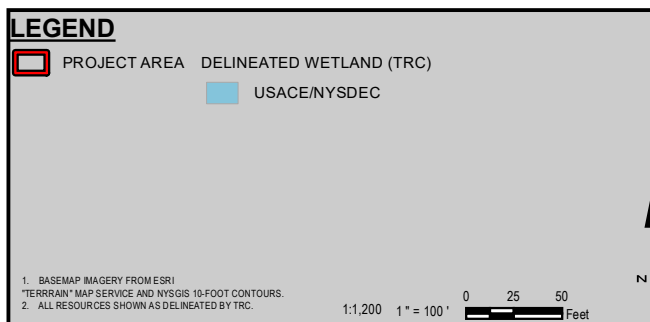
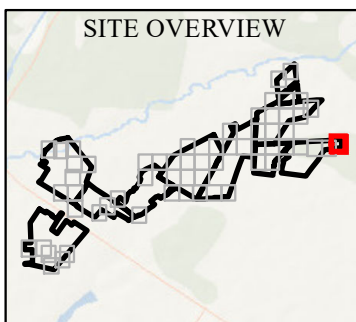




PROJECT: RIVERSIDE SOLAR LLC TOWNS OF LYME & BROWNVILLE JEFFERSON COUNTY, NY	
TITLE: <b>DELINEATED RESOURCES BY PRESUMED JURISDICTIONAL STATUS</b>	
DRAWN BY: D. BARLEY	PROJECT NO.: 373222
CHECKED BY: R. SPRING	<b>FIGURE 5</b> SHEET 47 OF 61
APPROVED BY: S. KRANES	
DATE: MARCH 2021	
<b>TRC</b> 215 GREENFIELD PKWY, STE 102 LIVERPOOL, NY 13088	
<b>RIVERSIDE SOLAR</b>	

Coordinate System: NAD 1983 StatePlane New York Central FIPS 3102 Feet (Foot US) Map Rotation: 0



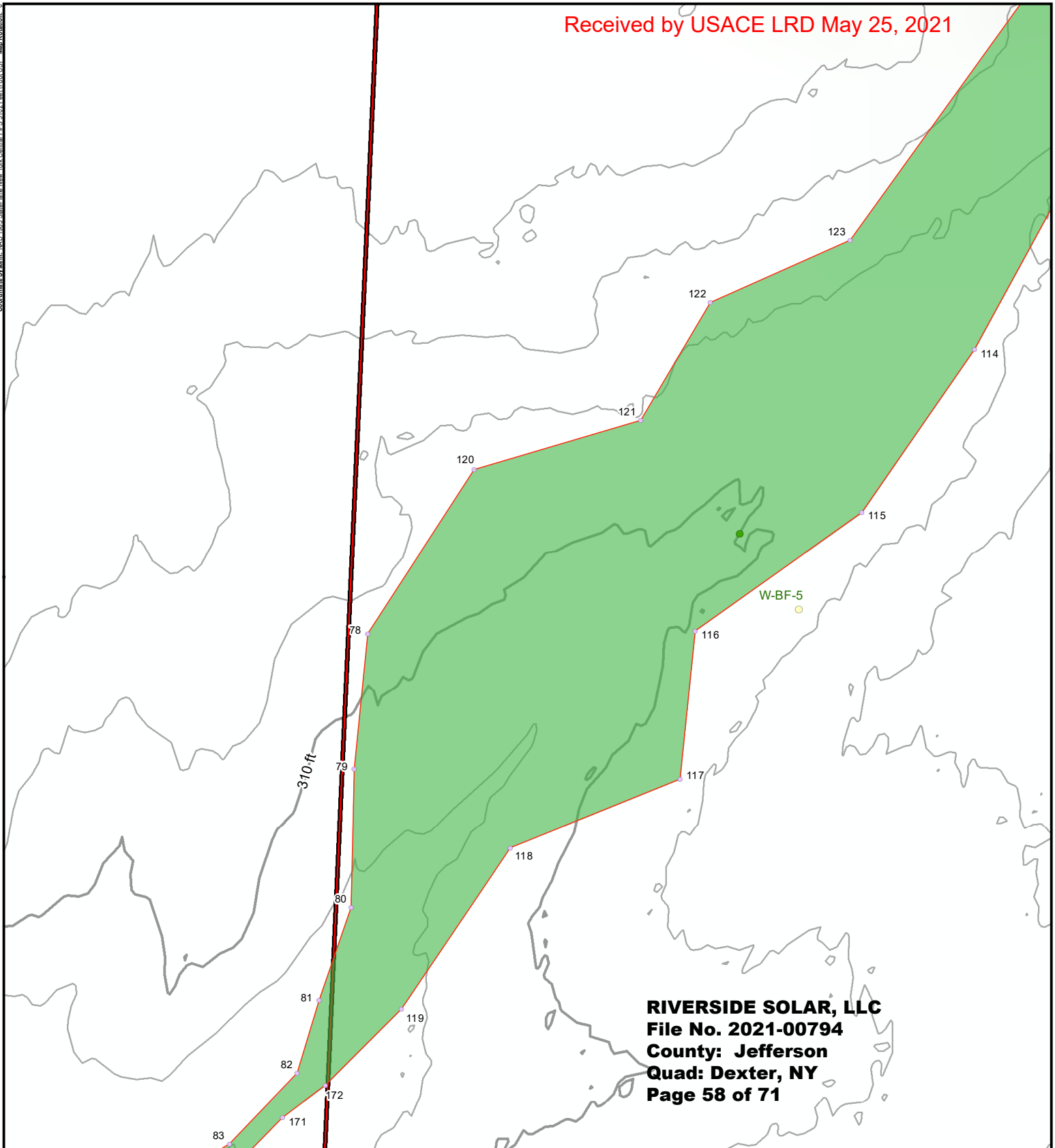
**RIVERSIDE SOLAR, LLC**  
**File No. 2021-00794**  
**County: Jefferson**  
**Quad: Dexter, NY**  
**Page 57 of 71**



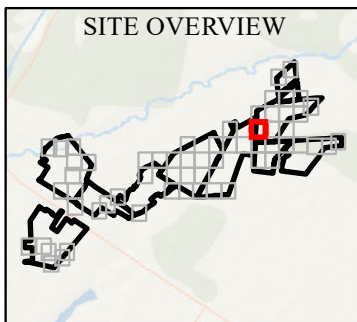
PROJECT: RIVERSIDE SOLAR LLC TOWNS OF LYME & BROWNVILLE JEFFERSON COUNTY, NY	
TITLE: <b>DELINEATED RESOURCES BY PRESUMED JURISDICTIONAL STATUS</b>	
DRAWN BY: D. BARLEY	PROJECT NO.: 373222
CHECKED BY: R. SPRING	<b>FIGURE 5</b> SHEET 48 OF 61
APPROVED BY: S. KRANES	
DATE: MARCH 2021	
 215 GREENFIELD PKWY, STE 102 LIVERPOOL, NY 13088	



Coordinate System: NAD 1983 StatePlane New York Central FIPS 3102 Feet (Foot US) Map Rotation: 0



**RIVERSIDE SOLAR, LLC**  
**File No. 2021-00794**  
**County: Jefferson**  
**Quad: Dexter, NY**  
**Page 58 of 71**



**LEGEND**

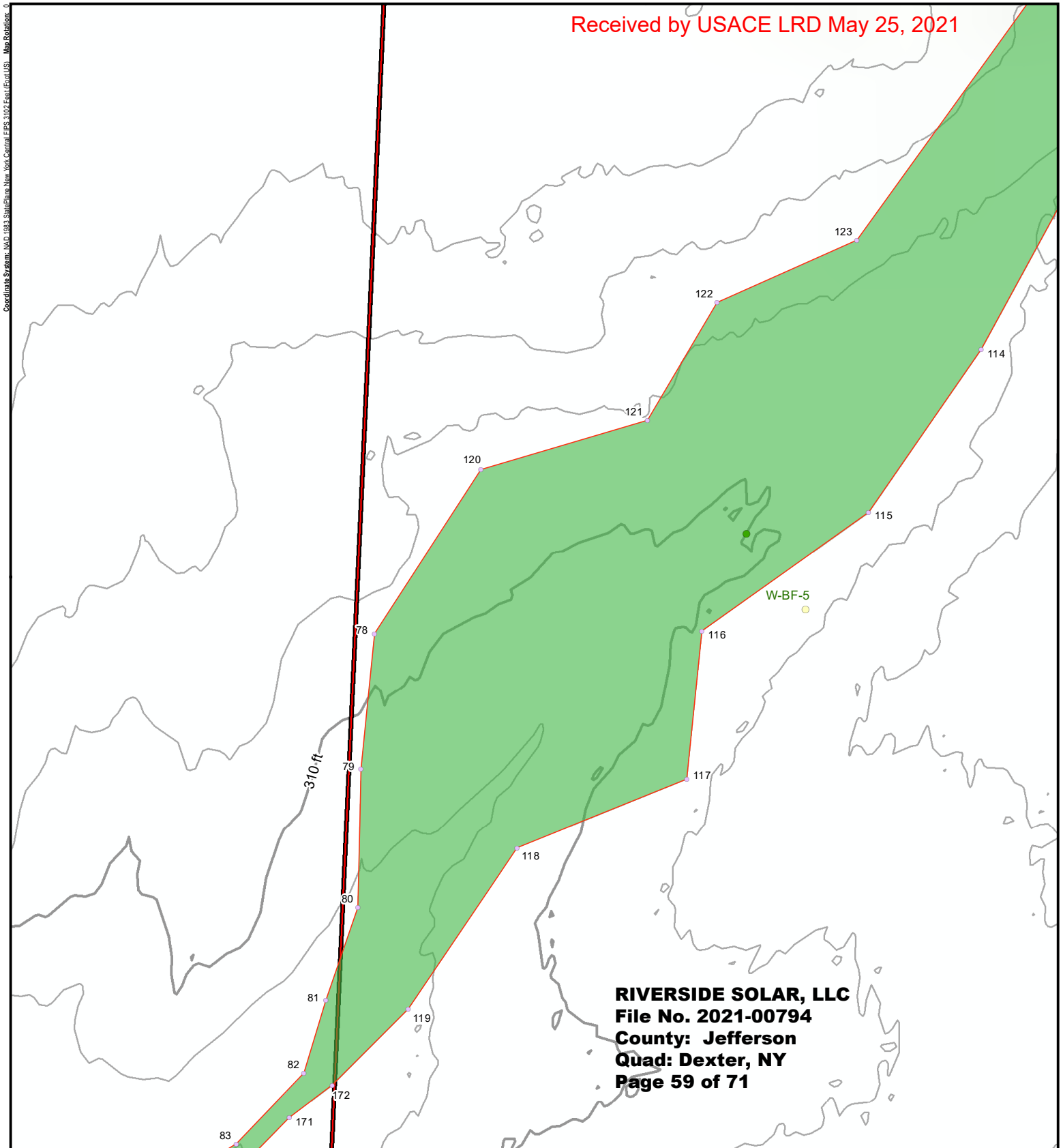
<span style="border: 2px solid red; display: inline-block; width: 20px; height: 10px;"></span> PROJECT AREA	DELINEATED WETLAND (TRC)
<span style="color: green;">●</span> WETLAND PLOT	<span style="background-color: lightgreen; display: inline-block; width: 20px; height: 10px;"></span> USACE
<span style="color: yellow;">●</span> UPLAND PLOT	<span style="border-bottom: 2px solid red; display: inline-block; width: 20px;"></span> DELINEATED WETLAND BOUNDARY LINE
<span style="color: purple;">●</span> DELINEATED WETLAND FLAG	

1. BASEMAP IMAGERY FROM ESRI  
 2. "TERRAIN" MAP SERVICE AND NYSGIS 10-FOOT CONTOURS.  
 3. ALL RESOURCES SHOWN AS DELINEATED BY TRC.

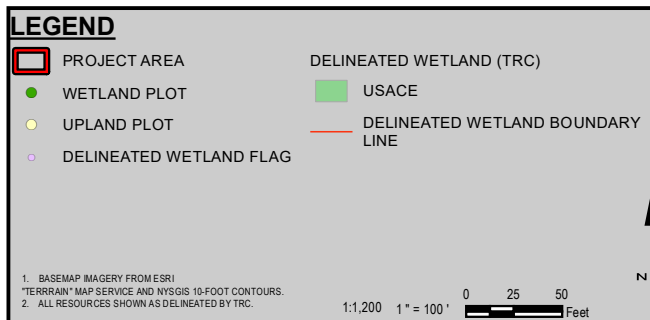
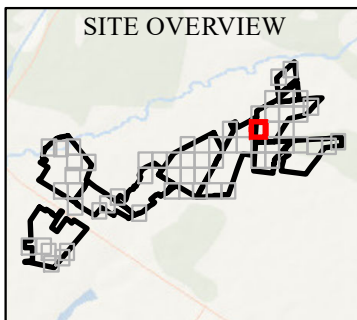
1:1,200 1" = 100' 0 25 50 Feet

N

<b>RIVERSIDE SOLAR LLC</b> <b>TOWNS OF LYME &amp; BROWNVILLE</b> <b>JEFFERSON COUNTY, NY</b>	
<b>DELINEATED RESOURCES BY</b> <b>PRESUMED JURISDICTIONAL STATUS</b>	
DRAWN BY: D. BARLEY CHECKED BY: R. SPRING APPROVED BY: S. KRANES DATE: MARCH 2021	PROJECT NO.: 373222 <div style="text-align: center;"> <b>FIGURE 5</b>                      SHEET 49 OF 61                 </div>
 215 GREENFIELD PKWY, STE 102 LIVERPOOL, NY 13088	



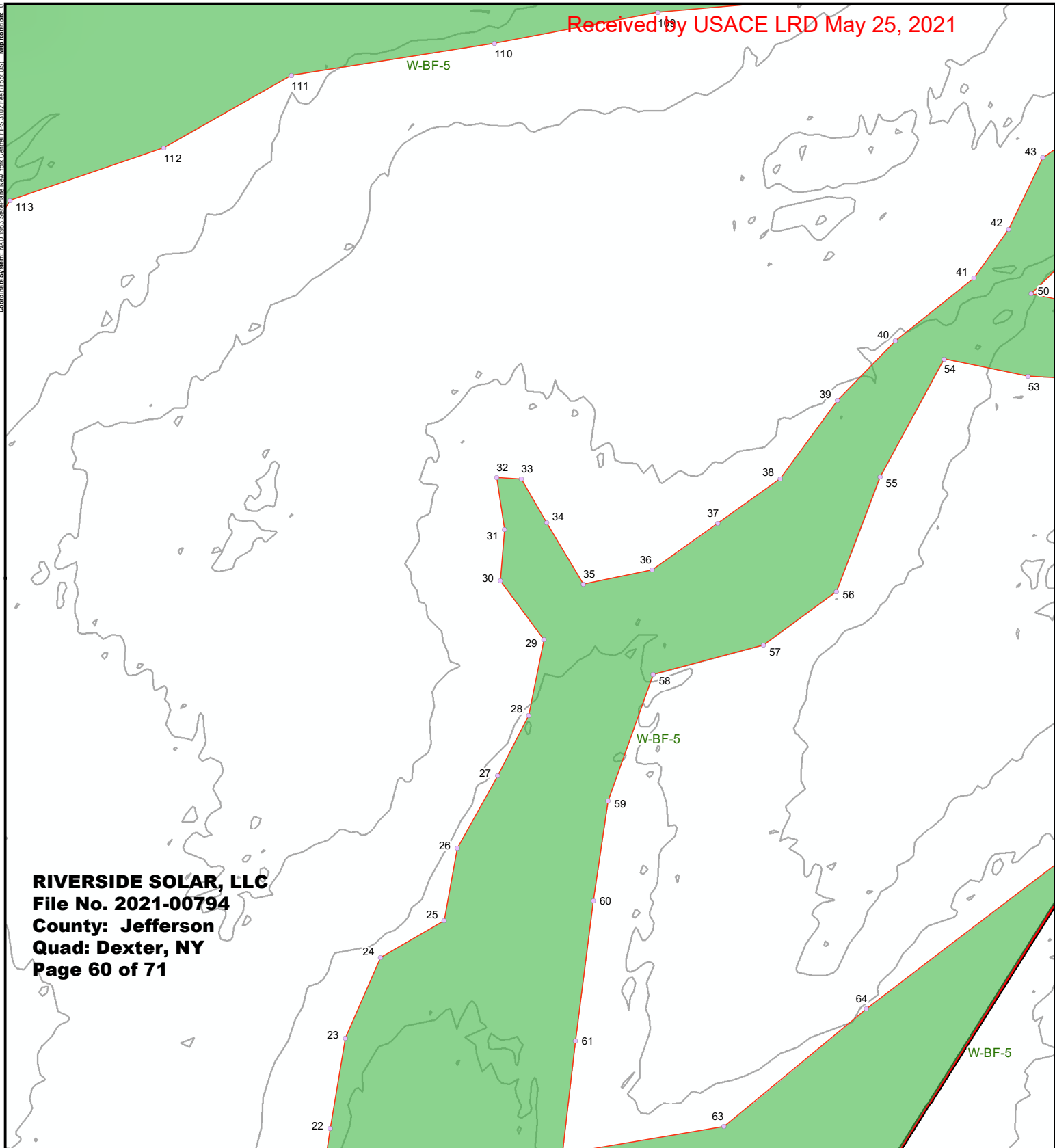
**RIVERSIDE SOLAR, LLC**  
**File No. 2021-00794**  
**County: Jefferson**  
**Quad: Dexter, NY**  
**Page 59 of 71**



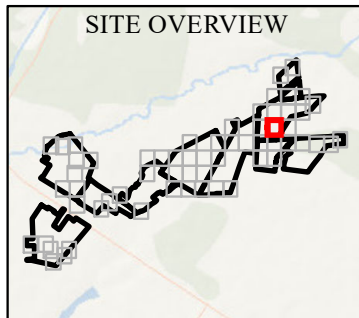
PROJECT: RIVERSIDE SOLAR LLC TOWNS OF LYME & BROWNVILLE JEFFERSON COUNTY, NY	
TITLE: <b>DELINEATED RESOURCES BY PRESUMED JURISDICTIONAL STATUS</b>	
DRAWN BY: D. BARLEY	PROJECT NO.: 373222
CHECKED BY: R. SPRING	<b>FIGURE 5</b> SHEET 49 OF 61
APPROVED BY: S. KRANES	
DATE: MARCH 2021	
215 GREENFIELD PKWY, STE 102 LIVERPOOL, NY 13088	

Coordinate System: NAD 1983 StatePlane New York Central FIPS 3102 Feet (Foot US) Map Rotation: 0

Received by USACE LRD May 25, 2021



**RIVERSIDE SOLAR, LLC**  
**File No. 2021-00794**  
**County: Jefferson**  
**Quad: Dexter, NY**  
**Page 60 of 71**



**LEGEND**

PROJECT AREA

DELINEATED WETLAND FLAG

DELINEATED WETLAND (TRC)

USACE

DELINEATED WETLAND BOUNDARY LINE

1. BASEMAP IMAGERY FROM ESRI  
"TERRAIN" MAP SERVICE AND NYSGIS 10-FOOT CONTOURS.  
2. ALL RESOURCES SHOWN AS DELINEATED BY TRC.

1:1,200 1" = 100'

PROJECT: RIVERSIDE SOLAR LLC  
TOWNS OF LYME & BROWNVILLE  
JEFFERSON COUNTY, NY

TITLE: **DELINEATED RESOURCES BY  
PRESUMED JURISDICTIONAL STATUS**

DRAWN BY: D. BARLEY PROJECT NO.: 373222

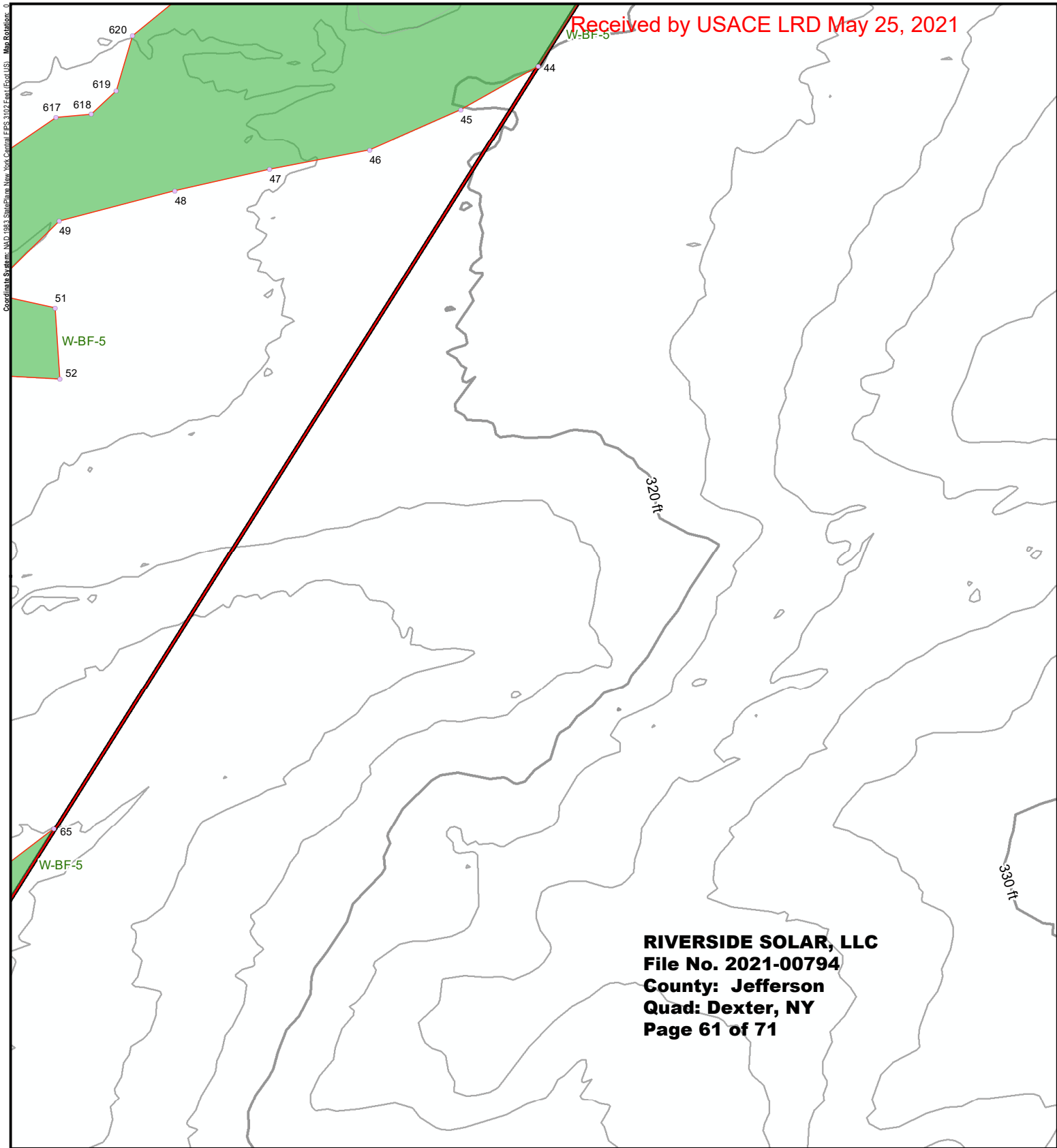
CHECKED BY: R. SPRING

APPROVED BY: S. KRANES

DATE: MARCH 2021

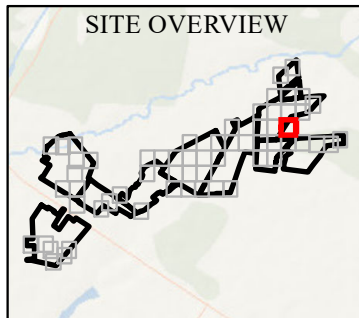
215 GREENFIELD PKWY, STE 102  
LIVERPOOL, NY 13088

**FIGURE 5**  
SHEET 50 OF 61



Received by USACE LRD May 25, 2021

**RIVERSIDE SOLAR, LLC**  
**File No. 2021-00794**  
**County: Jefferson**  
**Quad: Dexter, NY**  
**Page 61 of 71**



**LEGEND**

PROJECT AREA	DELINEATED WETLAND (TRC)
DELINEATED WETLAND FLAG	DELINEATED WETLAND BOUNDARY LINE
	USACE

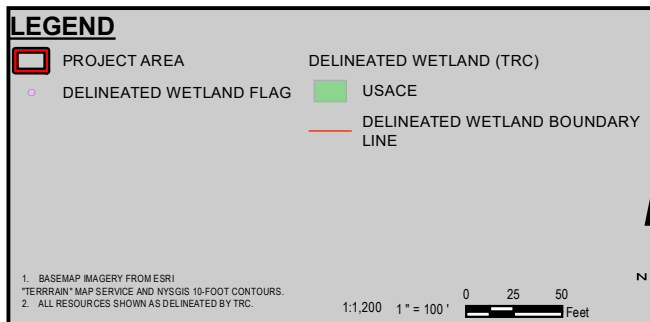
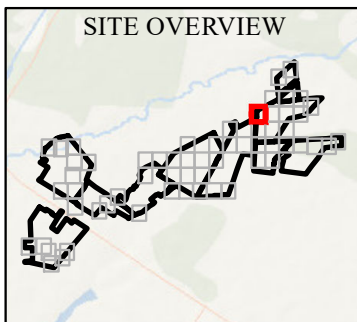
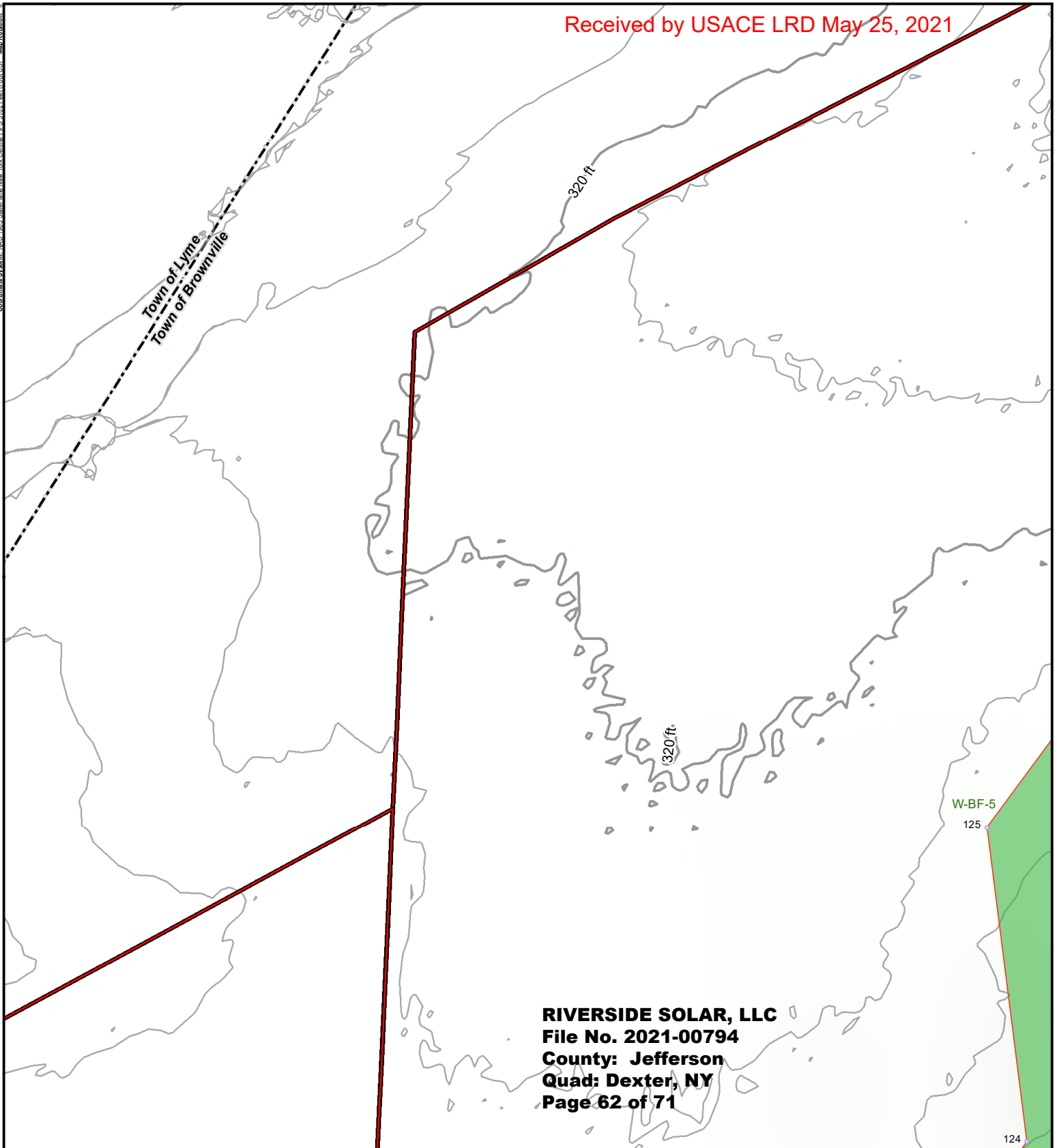
1. BASEMAP IMAGERY FROM ESRI  
 2. "TERRAIN" MAP SERVICE AND NYSGIS 10-FOOT CONTOURS.  
 3. ALL RESOURCES SHOWN AS DELINEATED BY TRC.

1:1,200 1" = 100' 0 25 50 Feet

N

PROJECT: RIVERSIDE SOLAR LLC TOWNS OF LYME & BROWNVILLE JEFFERSON COUNTY, NY	
TITLE: <b>DELINEATED RESOURCES BY PRESUMED JURISDICTIONAL STATUS</b>	
DRAWN BY: D. BARLEY	PROJECT NO.: 373222
CHECKED BY: R. SPRING	<b>FIGURE 5</b> SHEET 51 OF 61
APPROVED BY: S. KRANES	
DATE: MARCH 2021	
215 GREENFIELD PKWY, STE 102 LIVERPOOL, NY 13088	



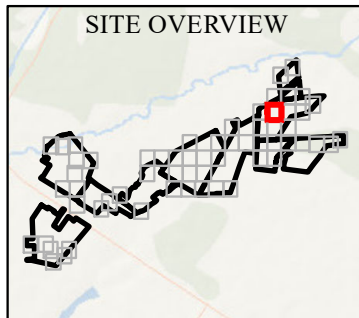
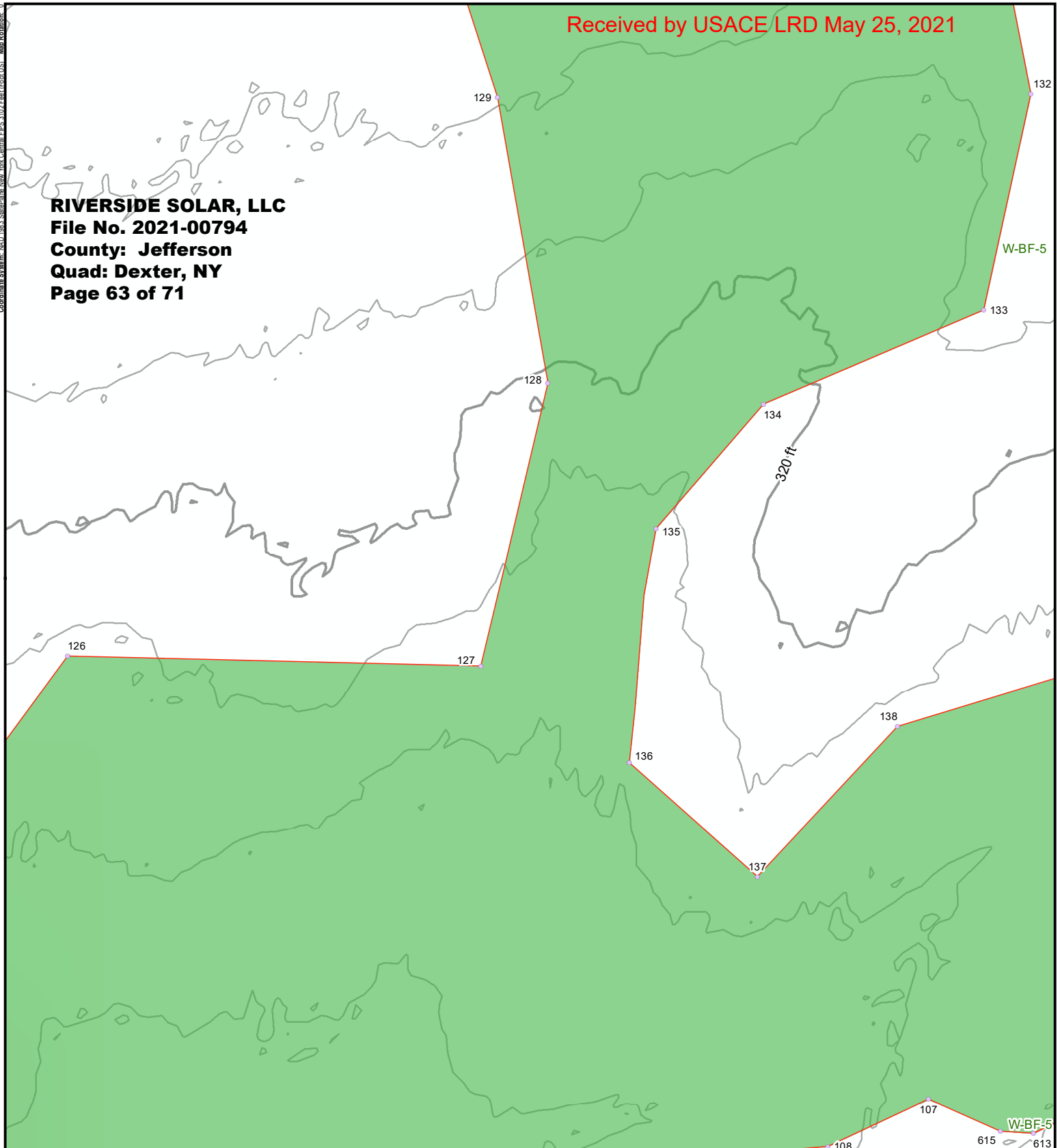


PROJECT: RIVERSIDE SOLAR LLC TOWNS OF LYME & BROWNVILLE JEFFERSON COUNTY, NY	
TITLE: <b>DELINEATED RESOURCES BY PRESUMED JURISDICTIONAL STATUS</b>	
DRAWN BY: D. BARLEY	PROJECT NO.: 373222
CHECKED BY: R. SPRING	<b>FIGURE 5</b> SHEET 52 OF 61
APPROVED BY: S. KRANES	
DATE: MARCH 2021	
<b>TRC</b> 215 GREENFIELD PKWY, STE 102 LIVERPOOL, NY 13088	
<b>RIVERSIDE SOLAR</b>	

Coordinate System: NAD 1983 StatePlane New York Central FIPS 3102 Feet (Foot US) Map Rotation: 0

Received by USACE LRD May 25, 2021

**RIVERSIDE SOLAR, LLC**  
**File No. 2021-00794**  
**County: Jefferson**  
**Quad: Dexter, NY**  
**Page 63 of 71**



**LEGEND**

PROJECT AREA	DELINEATED WETLAND (TRC)
DELINEATED WETLAND FLAG	USACE
	DELINEATED WETLAND BOUNDARY LINE

1. BASEMAP IMAGERY FROM ESRI  
2. "TERRAIN" MAP SERVICE AND NYSGIS 10-FOOT CONTOURS.  
3. ALL RESOURCES SHOWN AS DELINEATED BY TRC.

1:1,200 1" = 100'

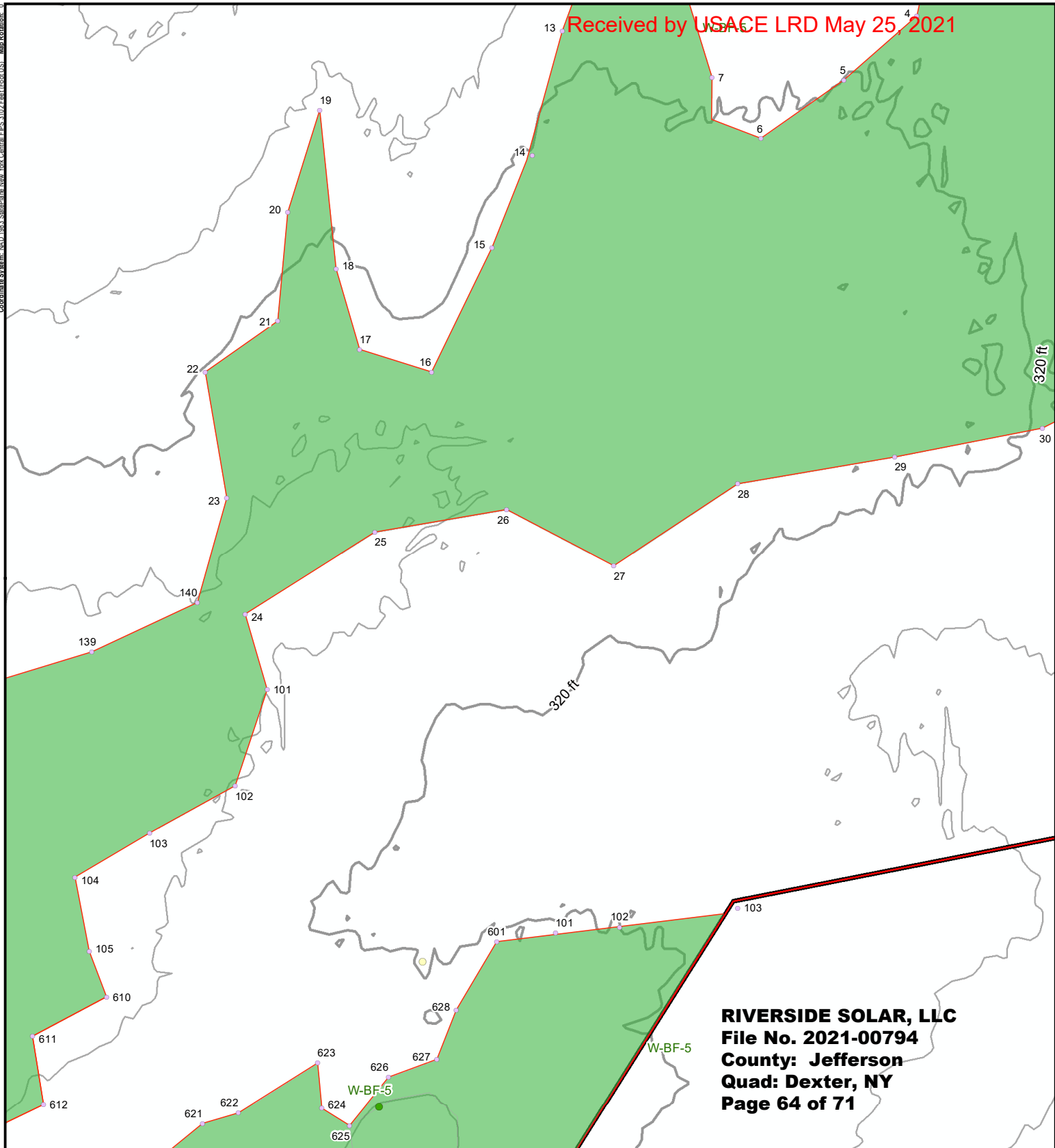
0 25 50 Feet

N

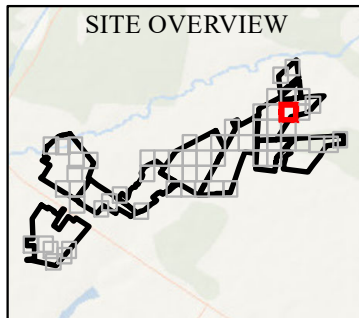
<b>PROJECT</b>	
RIVERSIDE SOLAR LLC TOWNS OF LYME & BROWNVILLE JEFFERSON COUNTY, NY	
<b>TITLE</b> DELINEATED RESOURCES BY PRESUMED JURISDICTIONAL STATUS	
DRAWN BY: D. BARLEY	PROJECT NO.: 373222
CHECKED BY: R. SPRING	<b>FIGURE 5</b> SHEET 53 OF 61
APPROVED BY: S. KRANES	
DATE: MARCH 2021	
 215 GREENFIELD PKWY, STE 102 LIVERPOOL, NY 13088	

Coordinate System: NAD 1983 StatePlane New York Central FIPS 3102 Feet (Foot US) Map Rotation: 0

Received by USACE LRD May 25, 2021



**RIVERSIDE SOLAR, LLC**  
**File No. 2021-00794**  
**County: Jefferson**  
**Quad: Dexter, NY**  
**Page 64 of 71**



**LEGEND**

PROJECT AREA	DELINEATED WETLAND (TRC)
WETLAND PLOT	USACE
UPLAND PLOT	DELINEATED WETLAND BOUNDARY LINE
DELINEATED WETLAND FLAG	

1. BASEMAP IMAGERY FROM ESRI  
"TERRAIN" MAP SERVICE AND NYSGIS 10-FOOT CONTOURS.  
2. ALL RESOURCES SHOWN AS DELINEATED BY TRC.

1:1,200 1" = 100'

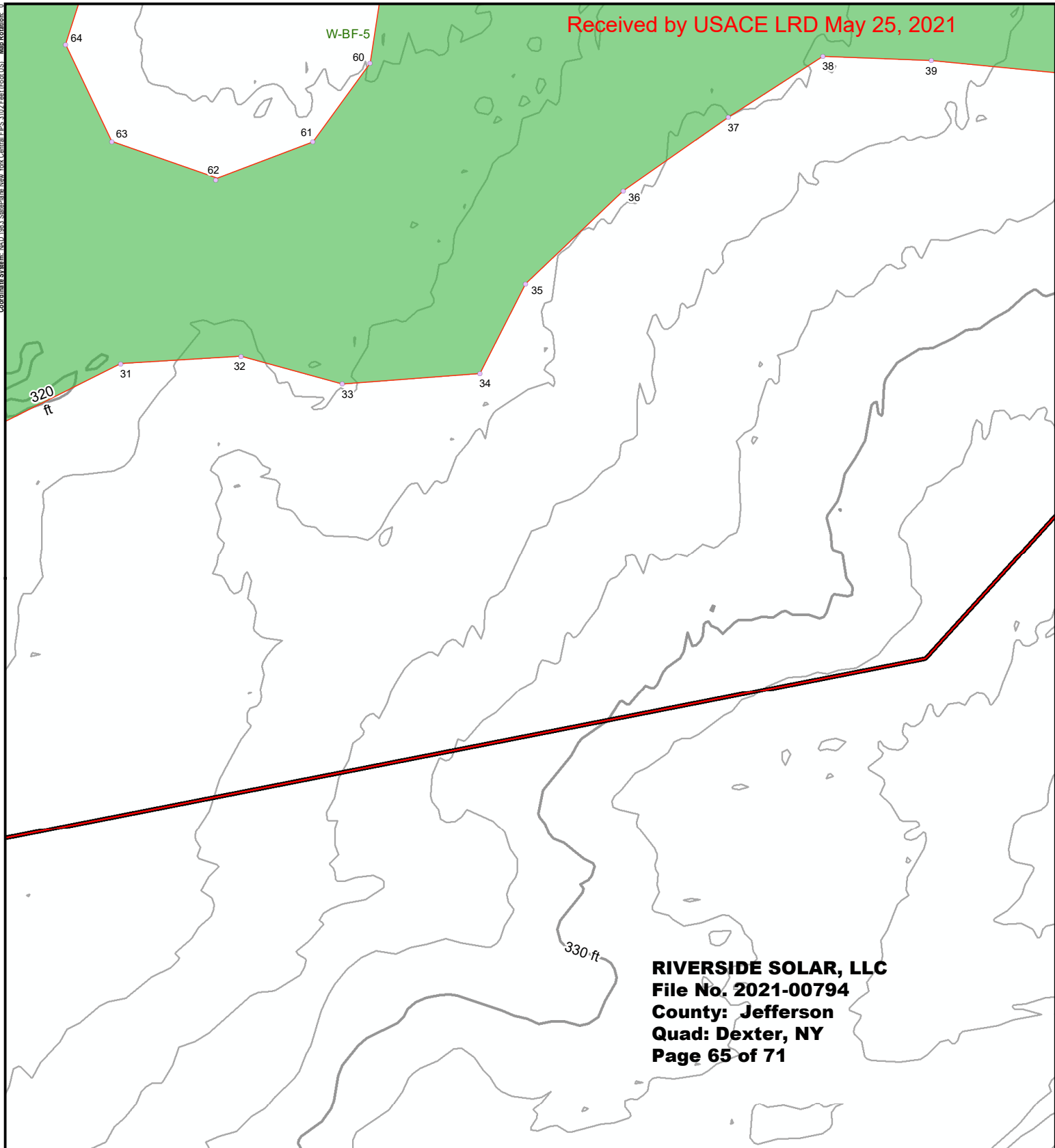
0 25 50 Feet

N

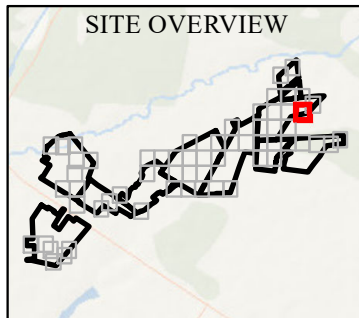
<b>PROJECT</b>	
RIVERSIDE SOLAR LLC TOWNS OF LYME & BROWNVILLE JEFFERSON COUNTY, NY	
<b>TITLE: DELINEATED RESOURCES BY PRESUMED JURISDICTIONAL STATUS</b>	
DRAWN BY: D. BARLEY	PROJECT NO.: 373222
CHECKED BY: R. SPRING	<b>FIGURE 5</b> SHEET 54 OF 61
APPROVED BY: S. KRANES	
DATE: MARCH 2021	
<b>TRC</b> 215 GREENFIELD PKWY, STE 102 LIVERPOOL, NY 13088	

Coordinate System: NAD 1983 StatePlane New York Central FIPS 3102 Feet (Foot US) Map Rotation: 0

Received by USACE LRD May 25, 2021



**RIVERSIDE SOLAR, LLC**  
**File No. 2021-00794**  
**County: Jefferson**  
**Quad: Dexter, NY**  
**Page 65 of 71**



**LEGEND**

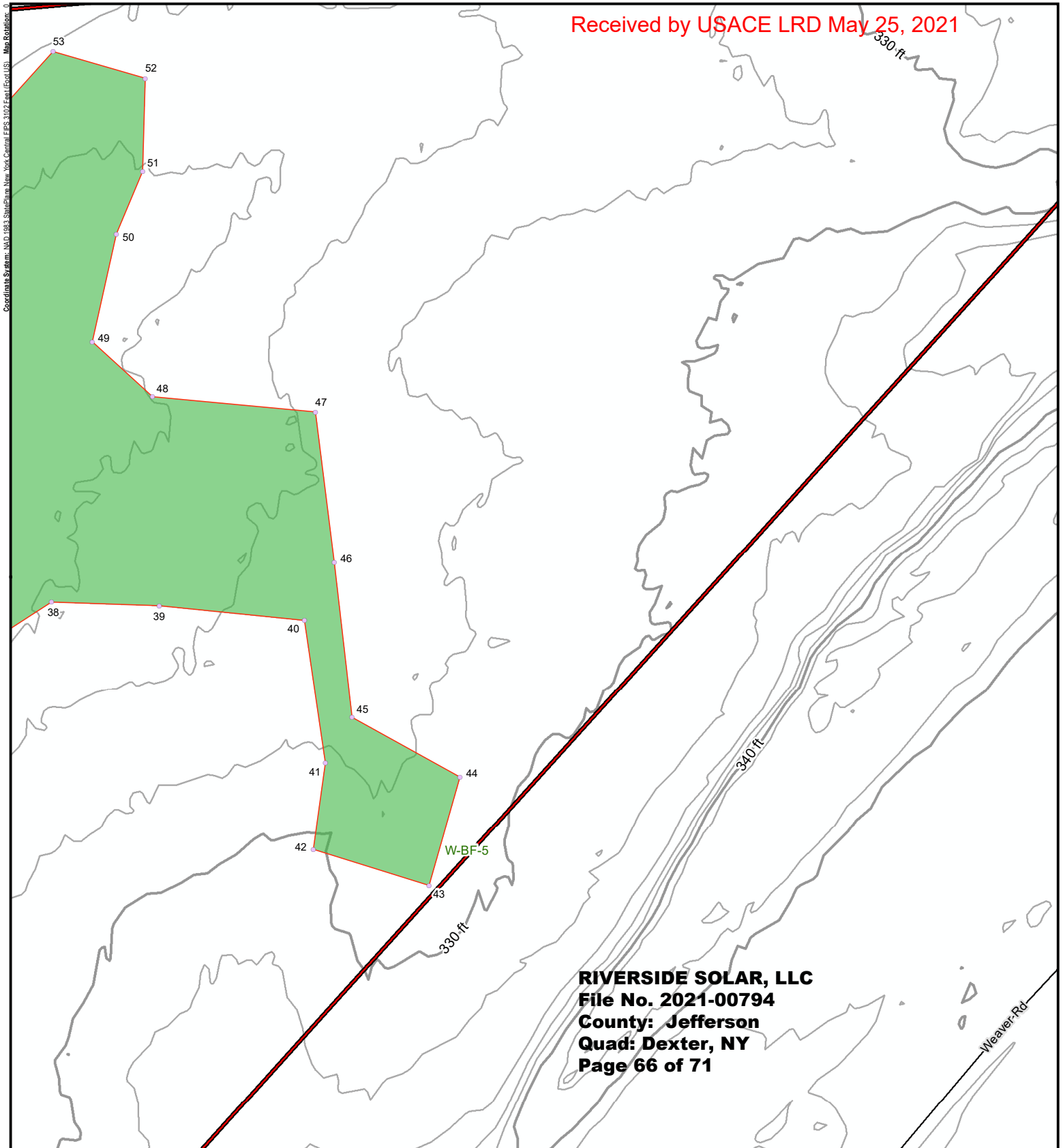
PROJECT AREA	DELINEATED WETLAND (TRC)
DELINEATED WETLAND FLAG	USACE
	DELINEATED WETLAND BOUNDARY LINE

1. BASEMAP IMAGERY FROM ESRI  
"TERRAIN" MAP SERVICE AND NYSGIS 10-FOOT CONTOURS.  
2. ALL RESOURCES SHOWN AS DELINEATED BY TRC.

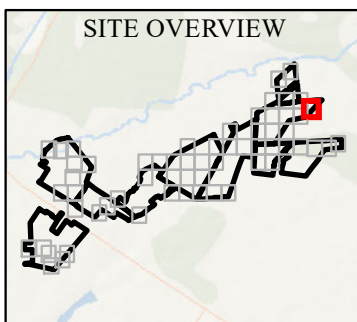
1:1,200 1" = 100'

<b>PROJECT</b>	
RIVERSIDE SOLAR LLC TOWNS OF LYME & BROWNVILLE JEFFERSON COUNTY, NY	
<b>TITLE</b>	
DELINEATED RESOURCES BY PRESUMED JURISDICTIONAL STATUS	
DRAWN BY: D. BARLEY	PROJECT NO.: 373222
CHECKED BY: R. SPRING	<b>FIGURE 5</b> SHEET 55 OF 61
APPROVED BY: S. KRANES	
DATE: MARCH 2021	
<b>TRC</b> 215 GREENFIELD PKWY, STE 102 LIVERPOOL, NY 13088	





**RIVERSIDE SOLAR, LLC**  
**File No. 2021-00794**  
**County: Jefferson**  
**Quad: Dexter, NY**  
**Page 66 of 71**



**LEGEND**

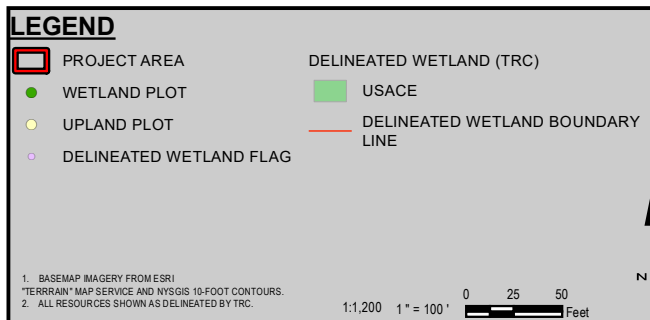
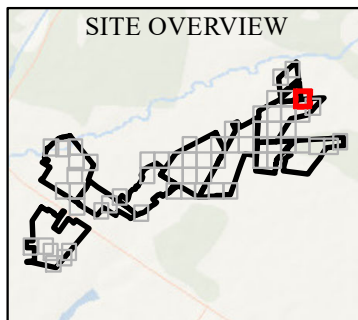
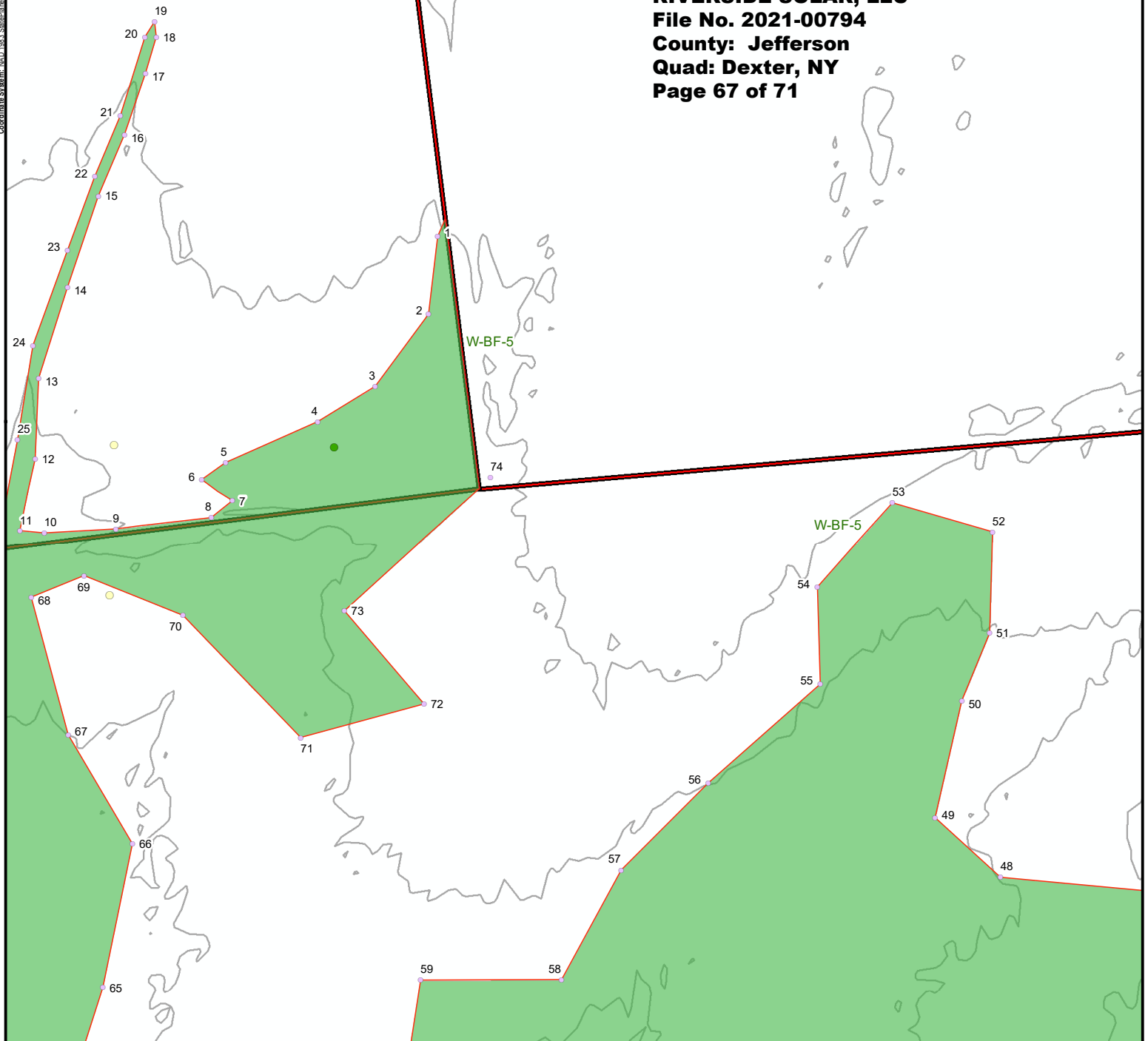
PROJECT AREA	DELINEATED WETLAND (TRC)
DELINEATED WETLAND FLAG	USACE
	DELINEATED WETLAND BOUNDARY LINE

1. BASEMAP IMAGERY FROM ESRI  
 2. TERRAIN MAP SERVICE AND NYSGIS 10-FOOT CONTOURS.  
 3. ALL RESOURCES SHOWN AS DELINEATED BY TRC.

1:1,200 1" = 100' 0 25 50 Feet

PROJECT: RIVERSIDE SOLAR LLC TOWNS OF LYME & BROWNVILLE JEFFERSON COUNTY, NY	
TITLE: <b>DELINEATED RESOURCES BY PRESUMED JURISDICTION STATUS</b>	
DRAWN BY: D. BARLEY	PROJECT NO.: 373222
CHECKED BY: R. SPRING	<b>FIGURE 5</b> SHEET 56 OF 61
APPROVED BY: S. KRANES	
DATE: MARCH 2021	
215 GREENFIELD PKWY, STE 102 LIVERPOOL, NY 13088	


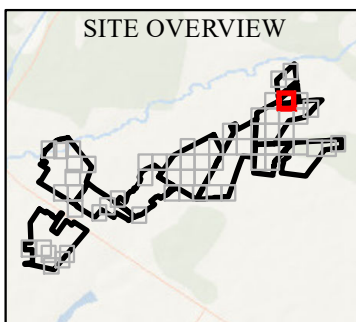
**RIVERSIDE SOLAR, LLC**  
**File No. 2021-00794**  
**County: Jefferson**  
**Quad: Dexter, NY**  
**Page 67 of 71**



PROJECT: RIVERSIDE SOLAR LLC TOWNS OF LYME & BROWNVILLE JEFFERSON COUNTY, NY	
TITLE: <b>DELINEATED RESOURCES BY PRESUMED JURISDICTIONAL STATUS</b>	
DRAWN BY: D. BARLEY	PROJECT NO.: 373222
CHECKED BY: R. SPRING	<b>FIGURE 5</b> SHEET 57 OF 61
APPROVED BY: S. KRANES	
DATE: MARCH 2021	
215 GREENFIELD PKWY, STE 102 LIVERPOOL, NY 13088	

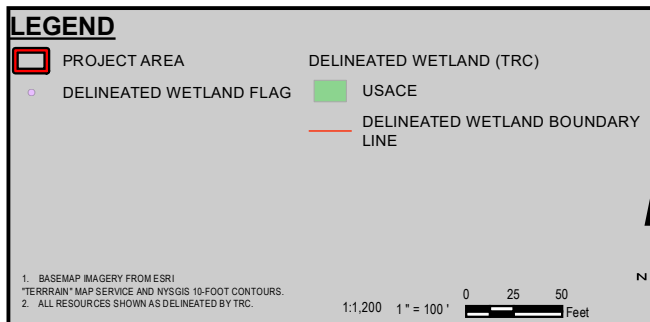
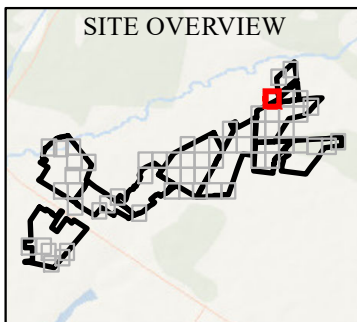
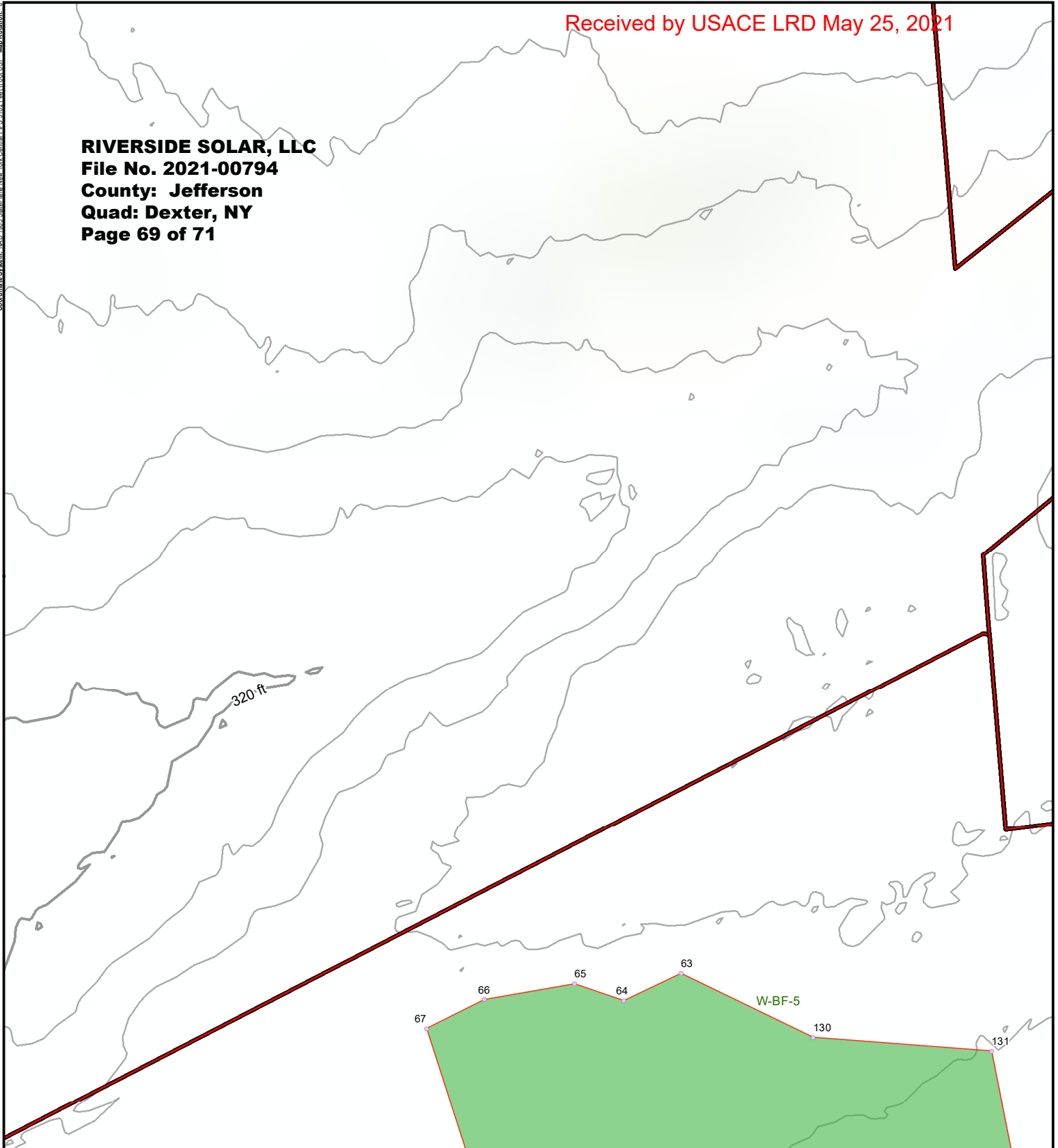
330-ft

**RIVERSIDE SOLAR, LLC**  
**File No. 2021-00794**  
**County: Jefferson**  
**Quad: Dexter, NY**  
**Page 68 of 71**



PROJECT: <b>RIVERSIDE SOLAR LLC</b>	
TOWNS OF LYME & BROWNVILLE JEFFERSON COUNTY, NY	
TITLE: <b>DELINEATED RESOURCES BY PRESUMED JURISDICTIONAL STATUS</b>	
DRAWN BY: D. BARLEY	PROJECT NO.: 373222
CHECKED BY: R. SPRING	<b>FIGURE 5</b> SHEET 58 OF 61
APPROVED BY: S. KRANES	
DATE: MARCH 2021	
<b>TRC</b> 215 GREENFIELD PKWY, STE 102 LIVERPOOL, NY 13088	
<b>RIVERSIDE SOLAR</b>	

**RIVERSIDE SOLAR, LLC**  
**File No. 2021-00794**  
**County: Jefferson**  
**Quad: Dexter, NY**  
**Page 69 of 71**

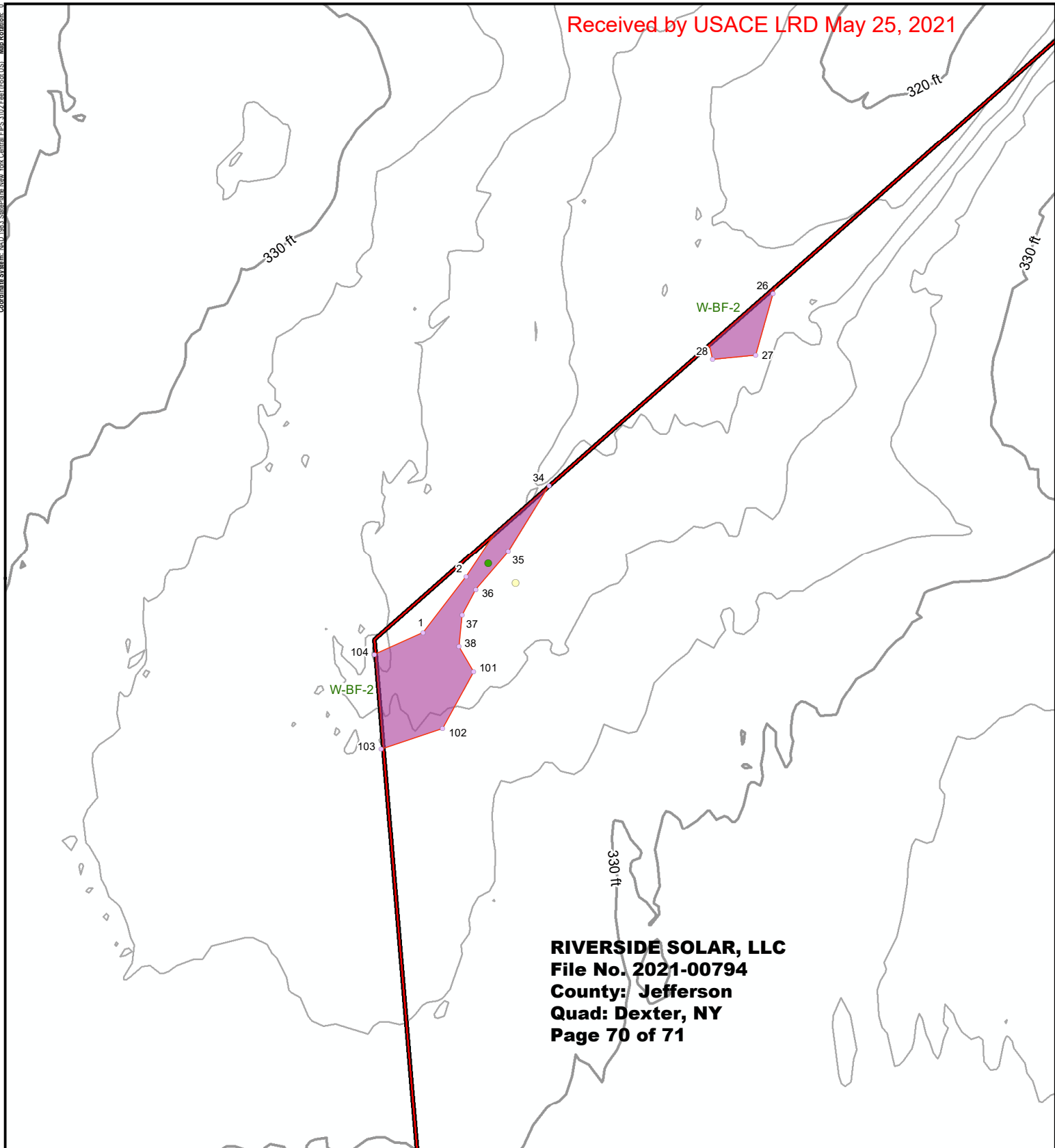


<b>PROJECT</b>	
RIVERSIDE SOLAR LLC TOWNS OF LYME & BROWNVILLE JEFFERSON COUNTY, NY	
<b>TITLE</b>	
DELINEATED RESOURCES BY PRESUMED JURISDICTION STATUS	
DRAWN BY:	D. BARLEY
CHECKED BY:	R. SPRING
APPROVED BY:	S. KRANES
DATE:	MARCH 2021
PROJECT NO.:	373222
<b>FIGURE 5</b> SHEET 59 OF 61	
 215 GREENFIELD PKWY, STE 102 LIVERPOOL, NY 13088	

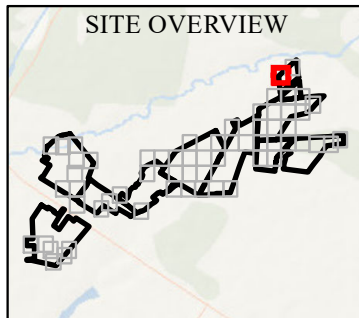


Coordinate System: NAD 1983 StatePlane New York Central FIPS 3102 Feet (Foot US) Map Rotation: 0

Received by USACE LRD May 25, 2021



**RIVERSIDE SOLAR, LLC**  
**File No. 2021-00794**  
**County: Jefferson**  
**Quad: Dexter, NY**  
**Page 70 of 71**



**LEGEND**

PROJECT AREA	DELINEATED WETLAND (TRC)
WETLAND PLOT	NON-JURISDICTIONAL
UPLAND PLOT	DELINEATED WETLAND BOUNDARY LINE
DELINEATED WETLAND FLAG	

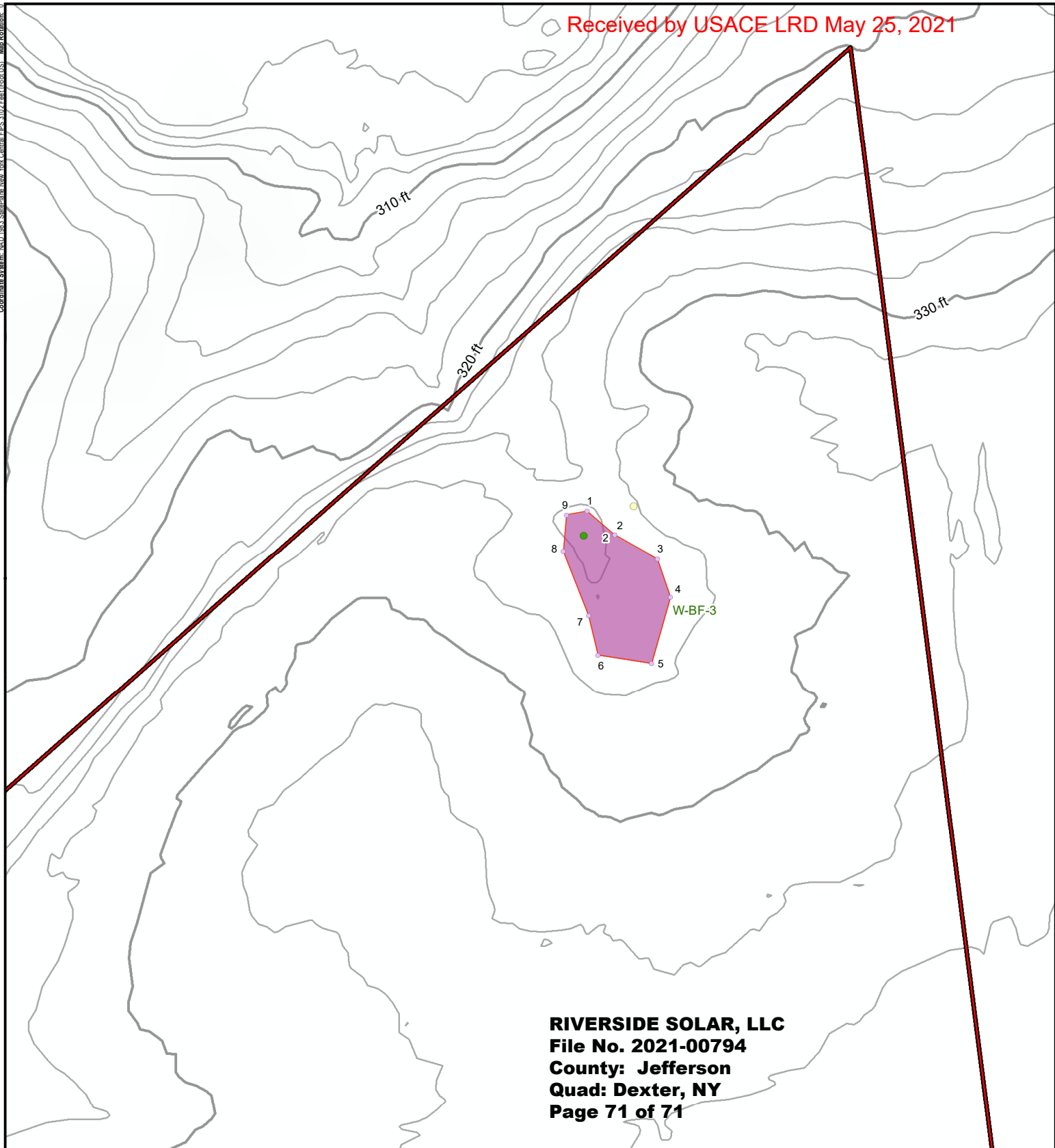
1. BASEMAP IMAGERY FROM ESRI  
"TERRAIN" MAP SERVICE AND NYSGIS 10-FOOT CONTOURS.  
2. ALL RESOURCES SHOWN AS DELINEATED BY TRC.

1:1,200 1" = 100' 0 25 50 Feet

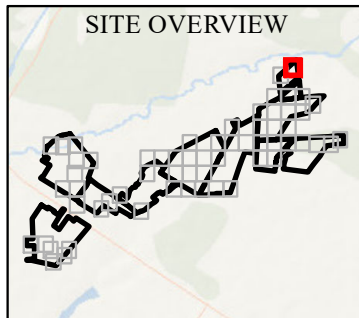
<b>PROJECT</b>	
RIVERSIDE SOLAR LLC TOWNS OF LYME & BROWNVILLE JEFFERSON COUNTY, NY	
<b>TITLE</b> DELINEATED RESOURCES BY PRESUMED JURISDICTIONAL STATUS	
DRAWN BY: D. BARLEY	PROJECT NO.: 373222
CHECKED BY: R. SPRING	<b>FIGURE 5</b> SHEET 60 OF 61
APPROVED BY: S. KRANES	
DATE: MARCH 2021	
<b>TRC</b> 215 GREENFIELD PKWY, STE 102 LIVERPOOL, NY 13088	
<b>RIVERSIDE SOLAR</b>	

Coordinate System: NAD 1983 StatePlane New York Central FIPS 3102 Feet (Foot US) Map Rotation: 0

Received by USACE LRD May 25, 2021



**RIVERSIDE SOLAR, LLC**  
**File No. 2021-00794**  
**County: Jefferson**  
**Quad: Dexter, NY**  
**Page 71 of 71**



**LEGEND**

PROJECT AREA	WETLAND PLOT	DELINEATED WETLAND (TRC) NON-JURISDICTIONAL
UPLAND PLOT	DELINEATED WETLAND FLAG	DELINEATED WETLAND BOUNDARY LINE

1. BASEMAP IMAGERY FROM ESRI  
"TERRAIN" MAP SERVICE AND NYSGIS 10-FOOT CONTOURS.  
2. ALL RESOURCES SHOWN AS DELINEATED BY TRC.

1:1,200 1" = 100' 0 25 50 Feet

<b>PROJECT</b>	
RIVERSIDE SOLAR LLC TOWNS OF LYME & BROWNVILLE JEFFERSON COUNTY, NY	
<b>TITLE: DELINEATED RESOURCES BY PRESUMED JURISDICTIONAL STATUS</b>	
DRAWN BY: D. BARLEY	PROJECT NO.: 373222
CHECKED BY: R. SPRING	<b>FIGURE 5</b> SHEET 61 OF 61
APPROVED BY: S. KRANES	
DATE: MARCH 2021	
 215 GREENFIELD PKWY, STE 102 LIVERPOOL, NY 13088	