Appendix 16-6

Posted Bridge and Culvert Data

New York State Department of Transportation

Riverside - Posted Bridges Overall Map

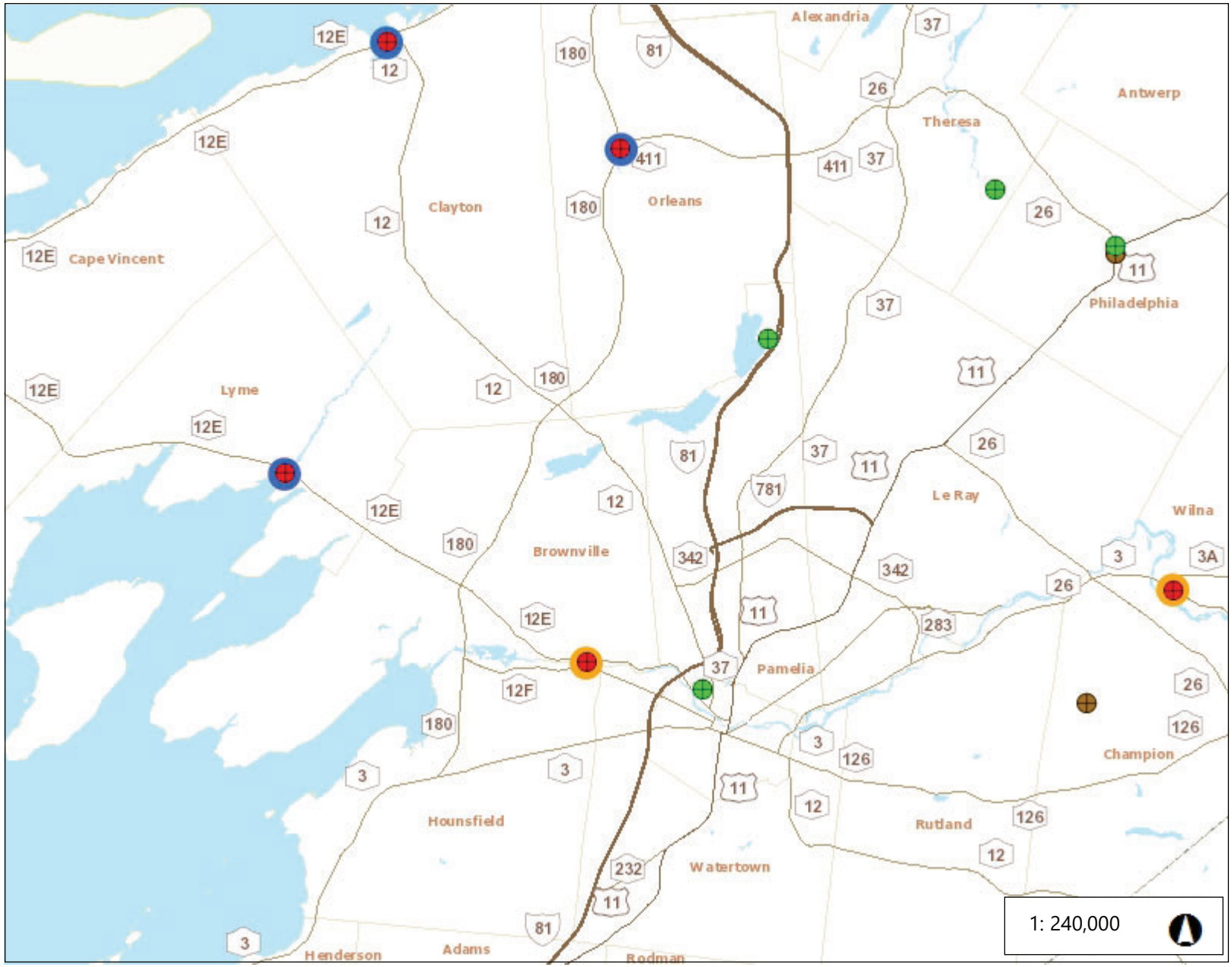

7.6 0 3.79 7.6 Miles

NAD_1983_UTM_Zone_18N

© Latitude Geographics Group Ltd.

This map is a user generated static output from an Internet mapping site and is for reference only. Data layers that appear on this map may or may not be accurate, current, or otherwise reliable.

THIS MAP IS NOT TO BE USED FOR NAVIGATION

Legend

- State Owned R-Posted Waivered Bridges*
- State Owned R-Posted Bridges, Non-Waivered
- Non-State Owned R-Posted Bridges
- Load Posted Bridges
- Other Posting Including Closed

Notes

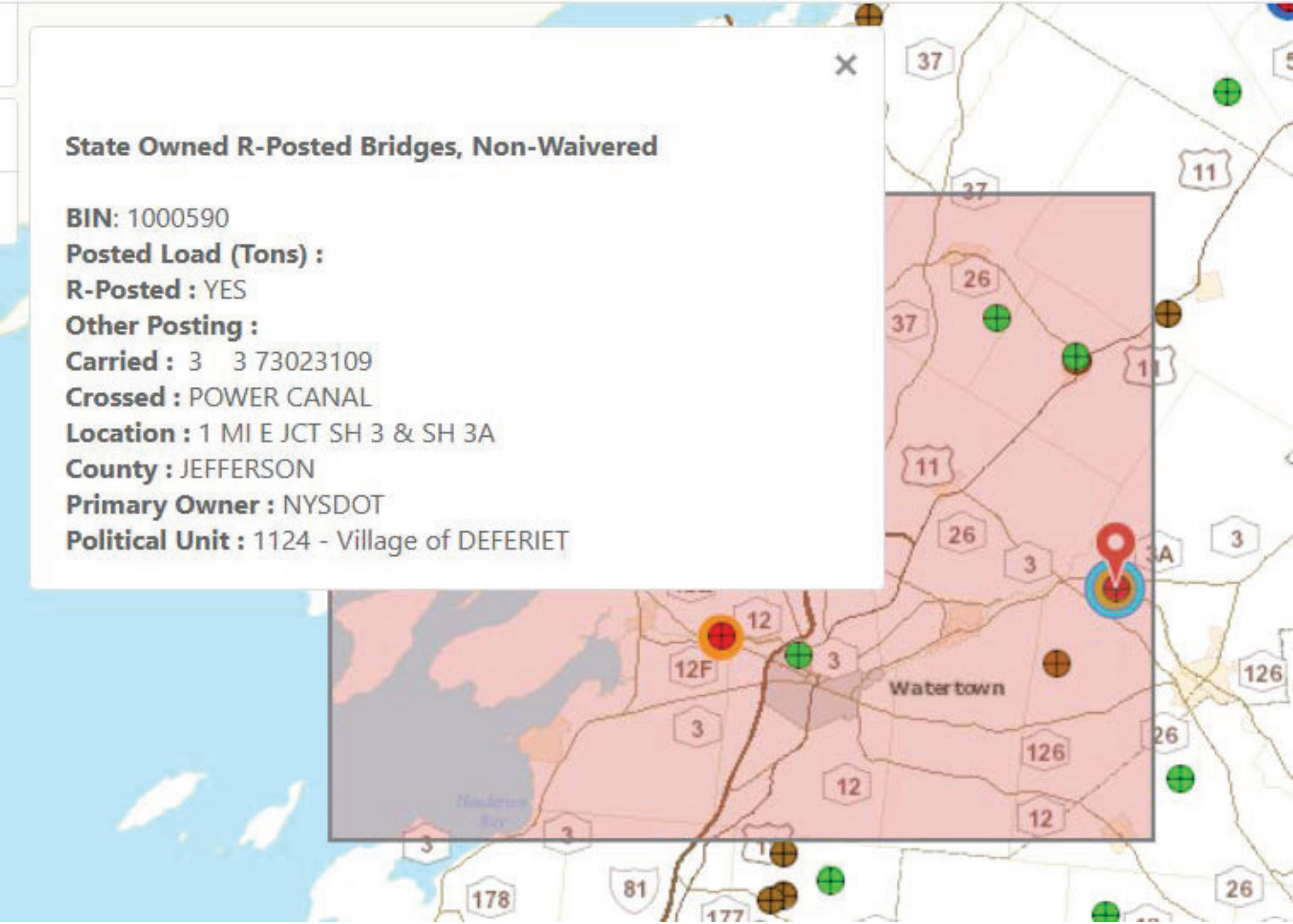
State Owned R-Posted Bridges, Non-Waivered
BIN: 1000590
Posted Load (Tons) :
R-Posted : YES
Other Posting :
Carried : 3 3 73023109
Crossed : POWER CANAL
Location : 1 MI E JCT SH 3 & SH 3A
County : JEFFERSON
Primary Owner : NYSDOT
Political Unit : 1124 - Village of DEFERIET
Watertown
37
11
26
3
3A
12
12F
126
81
178
177

1010120

1 of 2

State Owned R-Posted Bridges, Non-Waivered

BIN: 1010120
Posted Load (Tons) :
R-Posted : YES
Other Posting :
Carried : 12E 12E73012124
Crossed : CHAUMONT RIVER
Location : IN CHAUMONT
County : JEFFERSON
Primary Owner : NYSDOT
Political Unit : 1094 - Village of CHAUMONT

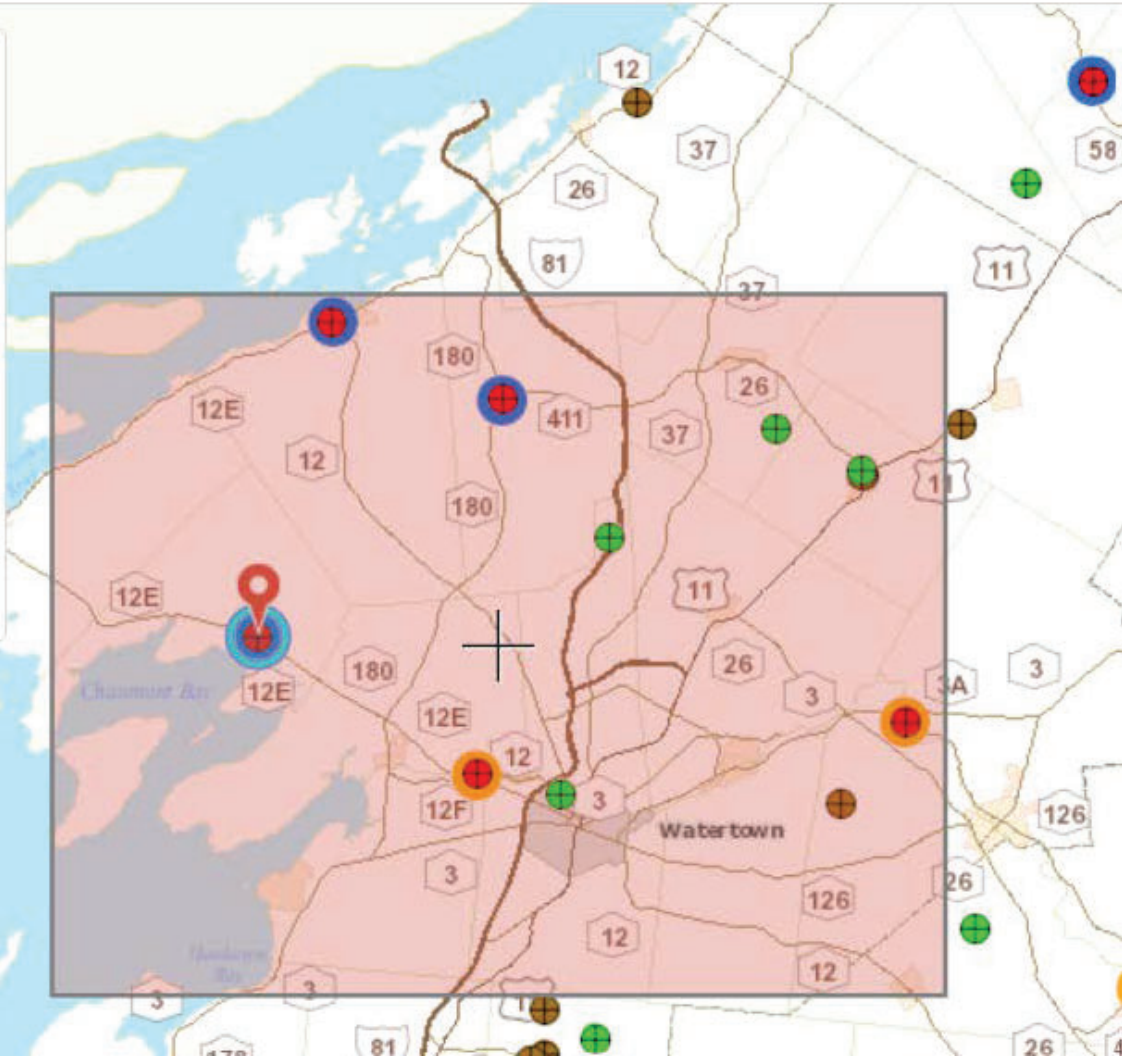

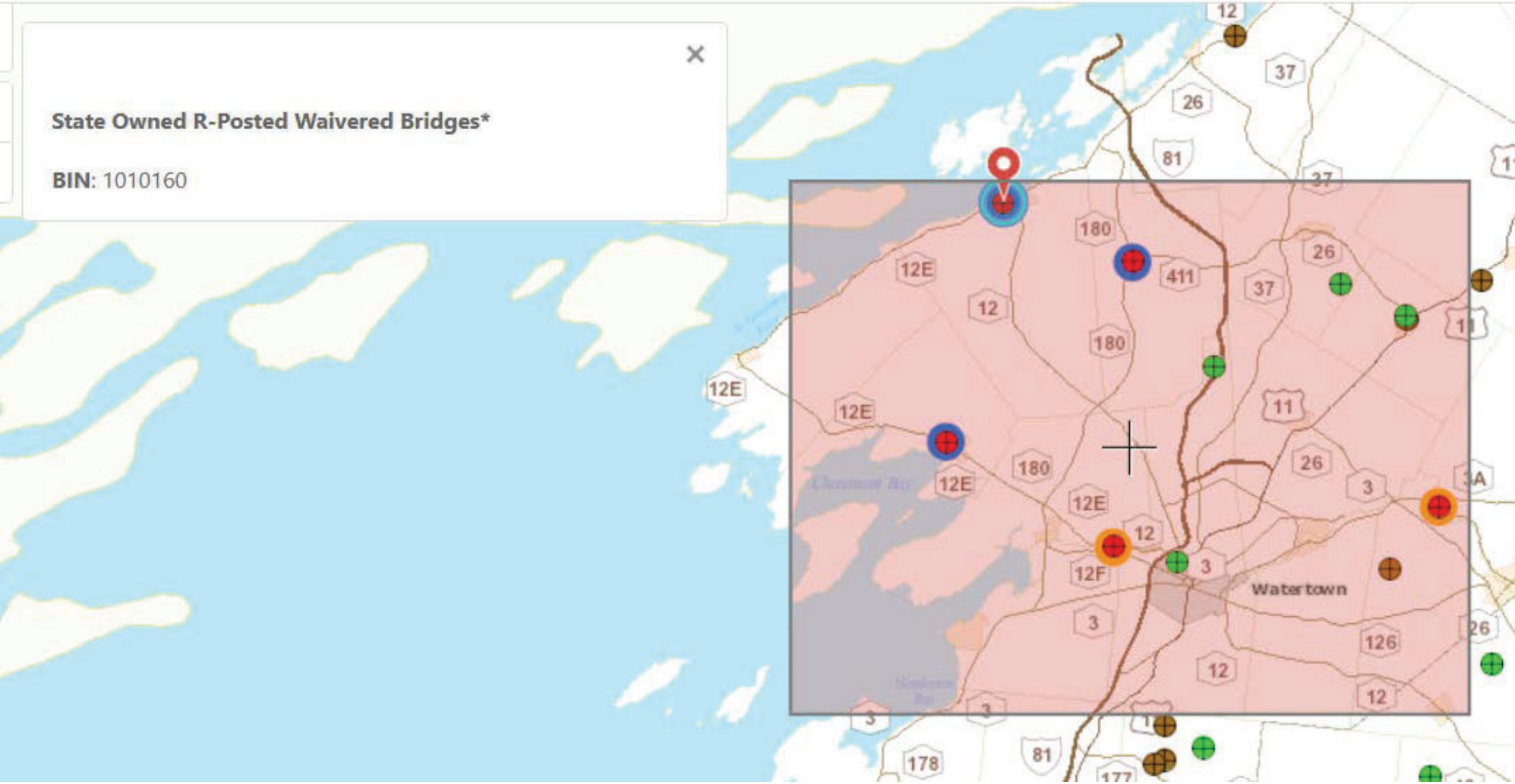
State Owned R-Posted Waivered Bridges*
BIN: 1010160
Watertown
12
37
26
81
180
411
12E
12
11
3
3A
12F
126
178

1039500

1 of 2

State Owned R-Posted Bridges, Non-Waivered

BIN: 1039500
Posted Load (Tons) :
R-Posted : YES
Other Posting :
Carried :180 180 73011181
Crossed : CHAUMONT RIVER
Location : IN LAFARGEVILLE
County : JEFFERSON
Primary Owner : NYSDOT
Political Unit : 0618 - Town of ORLEANS

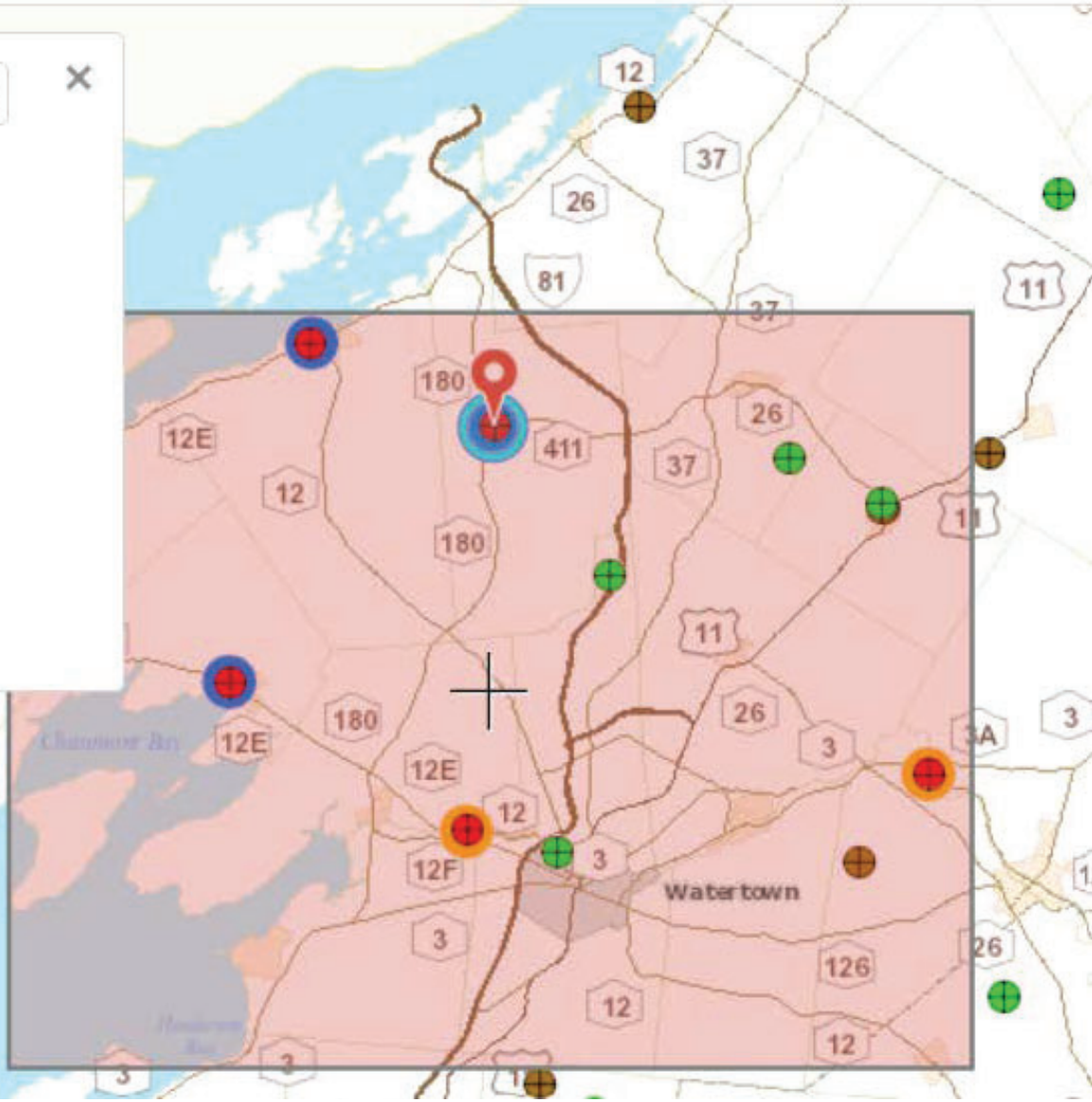

Other Posting Including Closed

BIN: 2220040
Posted Load (Tons) :
R-Posted : NO
Other Posting : Bridge Closed.
Carried : TAYLOR ROAD
Crossed : MILL CREEK
Location : 7.0MI NW OF WEST CARTHAGE
County : JEFFERSON
Primary Owner : 40 - Town
Political Unit : 0143 - Town of CHAMPION

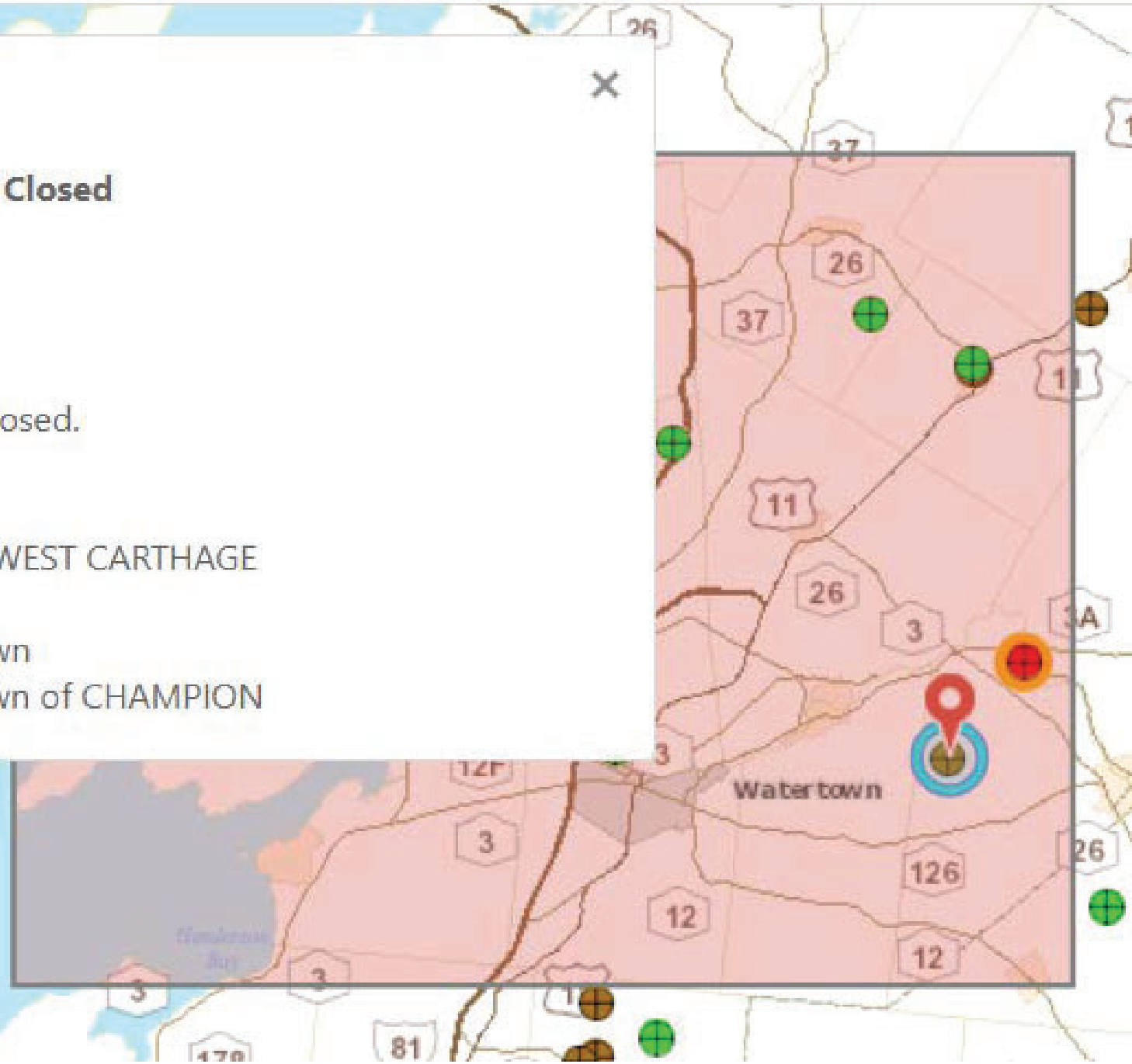

Load Posted Bridges

BIN: 2259300
Posted Load (Tons) : 22
R-Posted : NO
Other Posting :
Carried : CAYUGA AVENUE
Crossed : KELSEY CREEK
Location : IN WATERTOWN
County : JEFFERSON
Primary Owner : 42 - City
Political Unit : 2059 - City of WATERTOWN

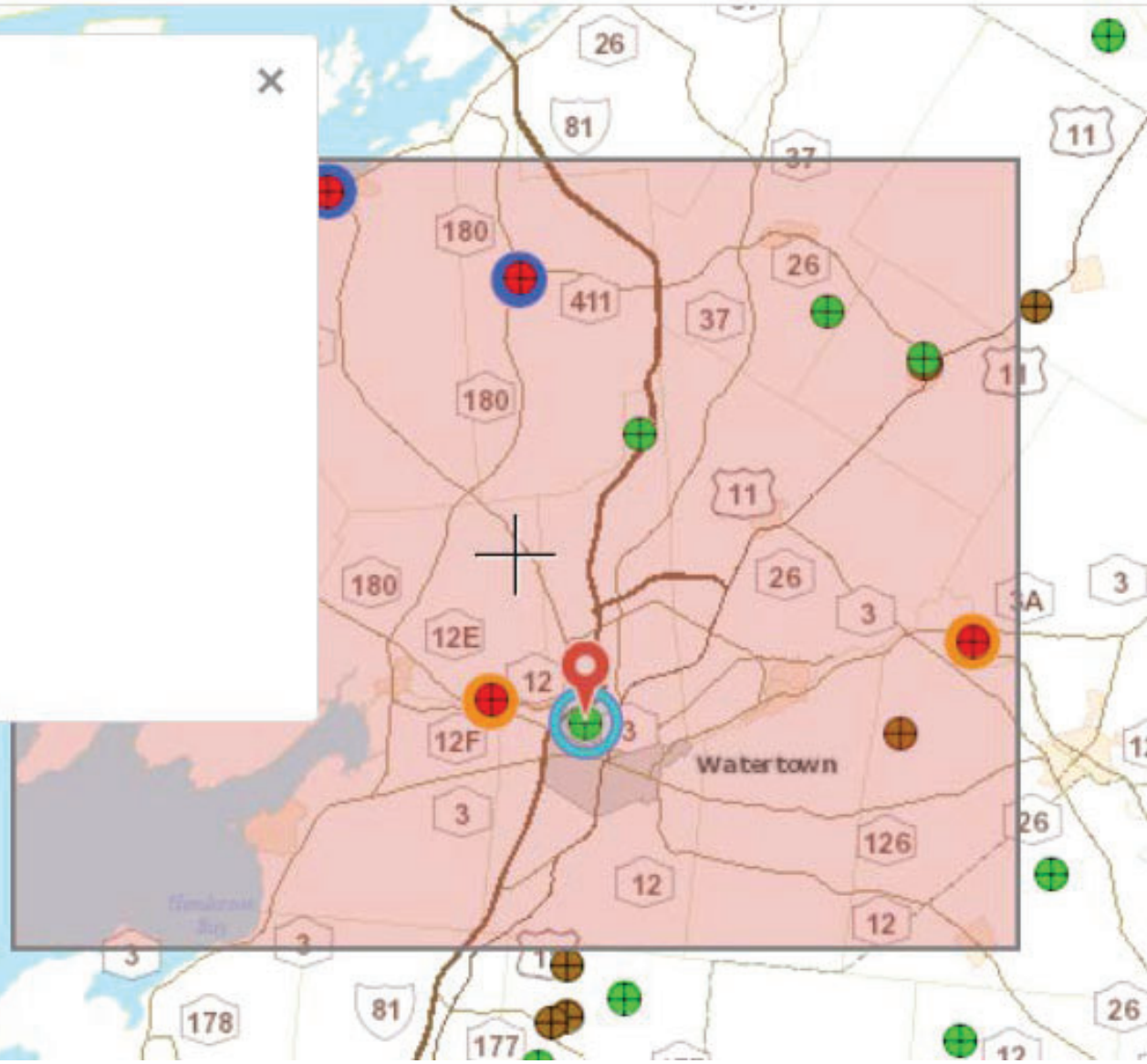

res

State Owned R-Posted Bridges, Non-Waivered

BIN: 3338900
Posted Load (Tons) :
R-Posted : YES
Other Posting :
Carried :971H X
Crossed : BLACK RIVER
Location : LOCATED IN BROWNVILLE
County : JEFFERSON
Primary Owner : NYSDOT
Political Unit : 0406 - Town of HOUNSFIELD

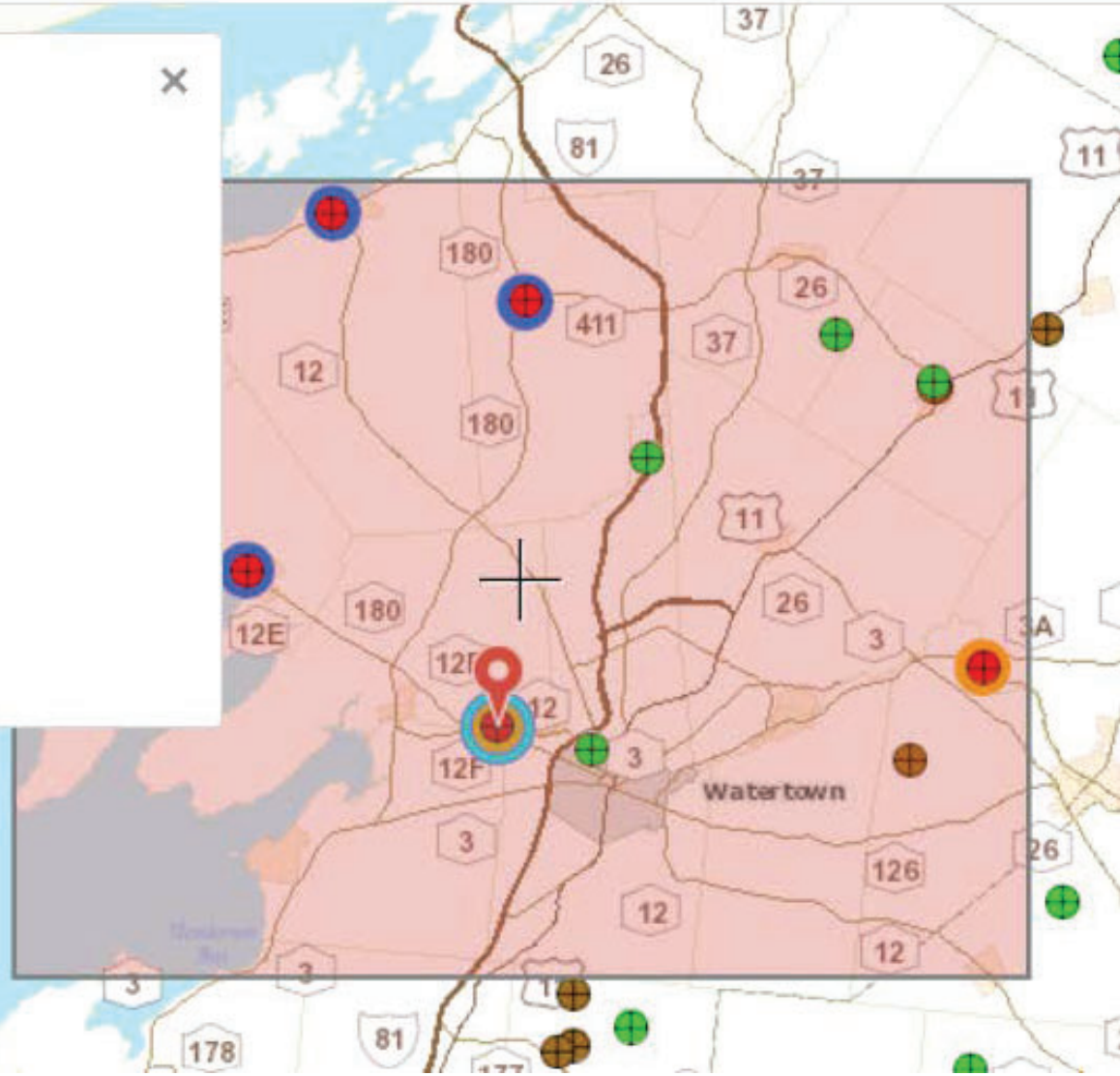

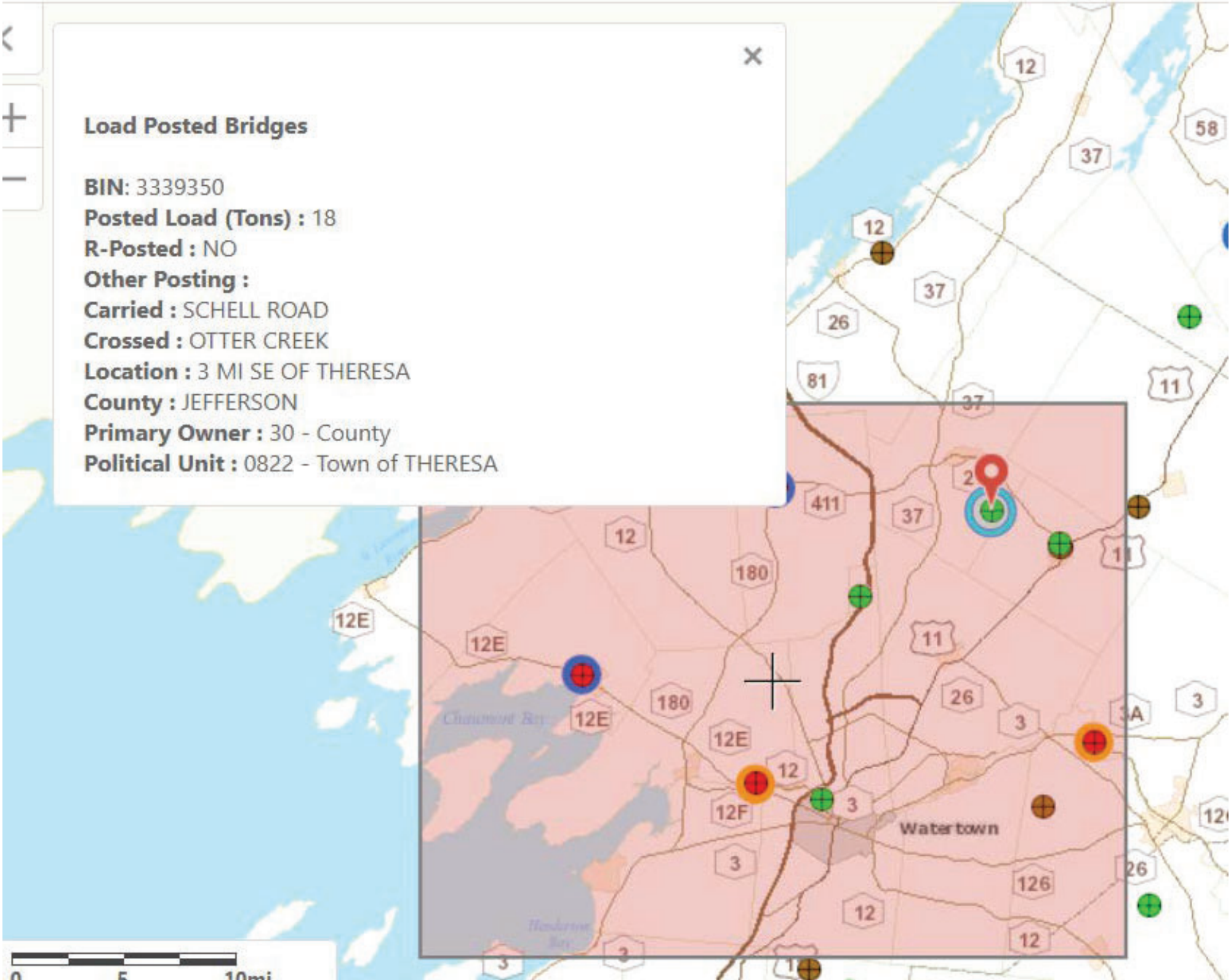
Load Posted Bridges
BIN: 3339350
Posted Load (Tons) : 18
R-Posted : NO
Other Posting :
Carried : SCHELL ROAD
Crossed : OTTER CREEK
Location : 3 MI SE OF THERESA
County : JEFFERSON
Primary Owner : 30 - County
Political Unit : 0822 - Town of THERESA
Watertown
0
5
10mi

N Clear

l Features

BIN : 3339390

1 of 3

Load Posted Bridges

BIN: 3339390
Posted Load (Tons) : 11
R-Posted : NO
Other Posting :
Carried : GARDEN ROAD
Crossed : INDIAN RIVER
Location : IN PHILADELPHIA
County : JEFFERSON
Primary Owner : 30 - County
Political Unit : 1388 - Village of PHILADELPHIA

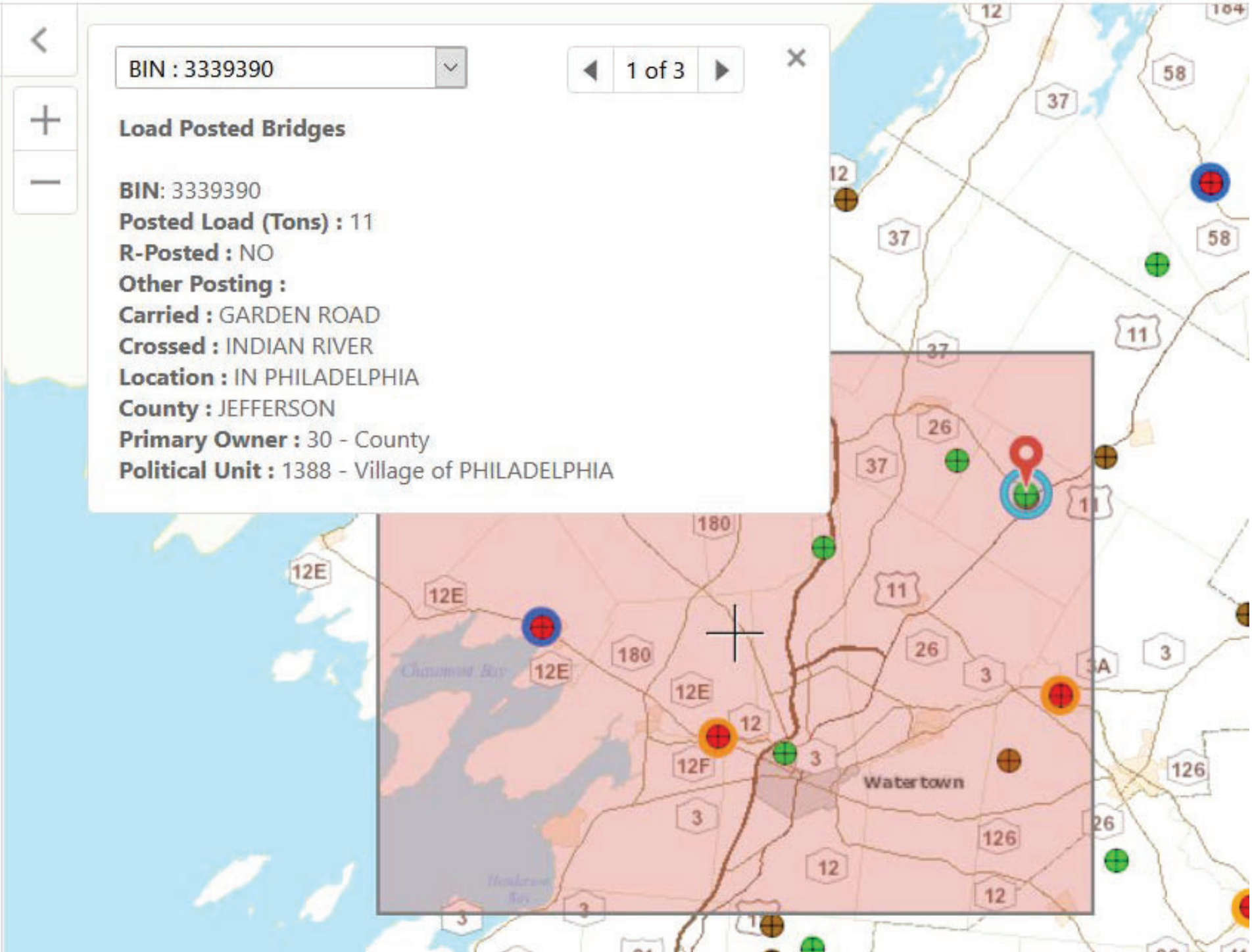

res

BIN : 3363430

1 of 3

Other Posting Including Closed

BIN: 3363430
Posted Load (Tons) :
R-Posted : NO
Other Posting : Bridge Closed.
Carried : MAIN STREET
Crossed : INDIAN RIVER
Location : LOCATED IN PHILADELPHIA
County : JEFFERSON
Primary Owner : 30 - County
Political Unit : 1388 - Village of PHILADELPHIA

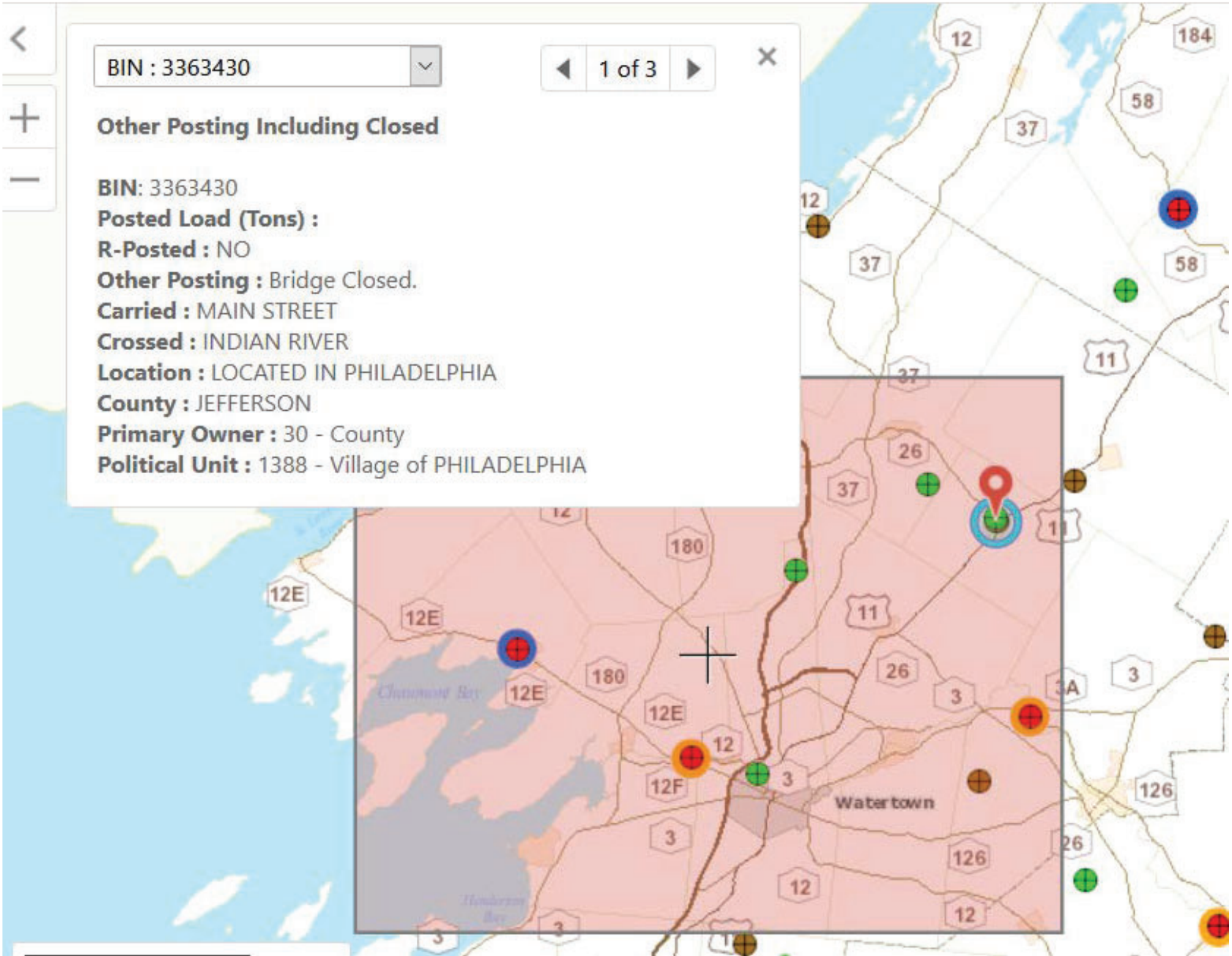

Load Posted Bridges

BIN: 5523840
Posted Load (Tons) : 8
R-Posted : NO
Other Posting :
Carried : PERCH LAKE EXT
Crossed : GILLETTE CREEK
Location : .2 MI W OF I81 AT PERCH L
County : JEFFERSON
Primary Owner : 2C - NYS Dept of Environmental Conservation
Political Unit : 0638 - Town of PAMELIA

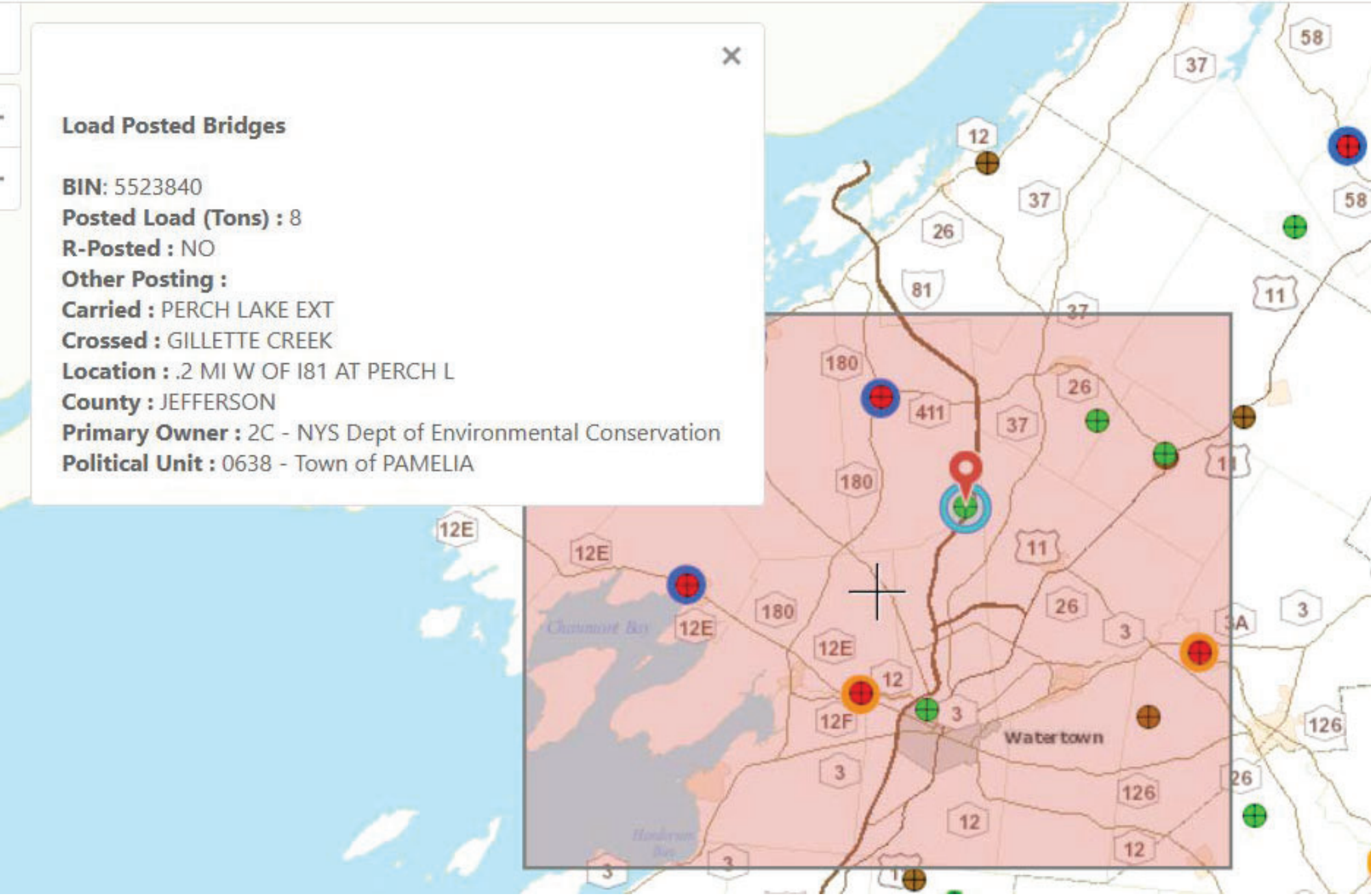

NY State Highway Bridge Data: April 30, 2021

Jefferson County

Region	County	Municipality	BIN	Location	Feature Carried	Feature Crossed	Owner	Year Built or Replaced	Date of Last Inspection	Poor Status
07	Jefferson	Adams (Town)	1032100	4 MI S JCT I81 & SH 232	177 177 73011001	81I 81I73051143	NYSDOT	2015	11/06/2019	N
07	Jefferson	Adams (Town)	1032120	2.3 MI S JCT RTS I81& 232	971P971P73063B03	81I 81I73051159	NYSDOT	1998	09/03/2020	N
07	Jefferson	Adams (Town)	3338630	5.0 MI NW OF ADAMS CENTER	COUNTY ROAD 63	STONY CREEK	30 - County	2001	10/13/2020	N
07	Jefferson	Adams (Town)	3338680	1 MILE NORTH OF ADAMS	Co Rd 69	SANDY CREEK	30 - County	2010	09/15/2020	N
07	Jefferson	Adams (Town)	2219960	1 MI E OF ADAMS VILLAGE	LAWRENCE ROAD	MIKEN BROOK	40 - Town	2004	09/10/2020	N
07	Jefferson	Adams (Town)	3338660	2 MILES WEST OF ADAMS	LIBERTY STREET	SANDY CREEK	30 - County	2001	09/10/2019	N
07	Jefferson	Adams (Town)	1032090	2.0 MI N RTS I-81 + 178	MICHAEL ROAD	81I 81I73051123	NYSDOT	1959	09/03/2020	N
07	Jefferson	Adams (Town)	1062060	2.0 MI N JCT I-81 + 178	MICHAEL ROAD	81I 81I73051125	NYSDOT	1959	09/03/2020	N
07	Jefferson	Adams (Town)	3338640	4.5 MI W OF ADAMS CENTER	OVERTON ROAD	STONY CREEK	30 - County	1938	09/15/2020	N
07	Jefferson	Adams (Town)	1032110	.2 MI SE EXIT 43 OF I81	RTE 971P	CSX TRANSPRTATION	NYSDOT	1959	06/17/2020	N
07	Jefferson	Adams (Town)	3338650	3.0 MI NW OF ADAMS CENTER	SOUTH HARBOR ROAD	STONY CREEK	30 - County	1987	09/15/2020	N
07	Jefferson	Adams (Village)	1008650	.2 MI S JCT RTS 11 & 178	11 11 73051102	SANDY CREEK	NYSDOT	1856	09/29/2020	N
07	Jefferson	Adams (Village)	1032061	.3 MI S JCT SH 178 & I81	81I 81I73051099	LIBERTY ST - CR-84-EB	NYSDOT	1961	05/04/2020	N
07	Jefferson	Adams (Village)	1032062	.3 MI S JCT SH 178 & I81	81I 81I73051099	LIBERTY ST -CR-84-EB	NYSDOT	1961	05/04/2020	N
07	Jefferson	Adams (Village)	1032071	0.1 MI S JCT 178 + I-81	81I 81I73051100	SANDY CREEK	NYSDOT	1961	05/14/2019	Y
07	Jefferson	Adams (Village)	1032072	0.1 MI S JCT 178 + I-81	81I 81I73051100	SANDY CREEK	NYSDOT	1961	05/14/2019	Y
07	Jefferson	Adams (Village)	1032082	JCT OF RTS 178 + I-81 NB	81I 81I73051101	178 178 73011098	NYSDOT	1959	05/13/2019	N
07	Jefferson	Adams (Village)	1032081	JCT OF RTS 178 + I-81 SB	81I 81I73051102	178 178 73011097	NYSDOT	1959	05/13/2019	N
07	Jefferson	Adams (Village)	1073620	0.1 MI E OF SR178 & I-81	I-81 NB ramps to NY178	BROWN BROOK	NYSDOT	1959	07/23/2019	N
07	Jefferson	Adams (Village)	3338670	0.2 MI.N.OF ADAMS	SOUTH PARK STREET	SANDY CREEK	30 - County	1942	10/05/2020	N

NY State Highway Bridge Data: April 30, 2021

Jefferson County

Region	County	Municipality	BIN	Location	Feature Carried	Feature Crossed	Owner	Year Built or Replaced	Date of Last Inspection	Poor Status
07	Jefferson	Alexandria Bay (Village)	1009780	0.4 MI SW JCT RTS 12 & 26	12 12 73063308	OTTER CREEK	NYSDOT	1978	09/10/2019	N
07	Jefferson	Alexandria (Town)	1054500	2.3 MI NE JCT 12 + 26B	12 12 73063334	CRANBERRY CREEK	NYSDOT	1966	08/03/2020	N
07	Jefferson	Alexandria (Town)	1023800	1.2 MI N JCT C R 192 & 37	37 37 73011239	JEWETT CREEK	NYSDOT	2008	09/21/2020	N
07	Jefferson	Alexandria (Town)	1094670	5 MI N INT I81 & S H 411	81I 81I73051443	MULLET CREEK	NYSDOT	1965	07/18/2019	Y
07	Jefferson	Alexandria (Town)	1032281	5.2 MI N JCT I81 & SH 411	81I 81I73051445	CR 3TY ROAD 3	NYSDOT	1965	07/22/2020	Y
07	Jefferson	Alexandria (Town)	1032282	5.2 MI N JCT I81 & SH 411	81I 81I73051445	CR 3TY ROAD 3	NYSDOT	1965	07/22/2020	N
07	Jefferson	Alexandria (Town)	1094682	7.3 MI N JCT I-81 + 411	81I 81I73051451	MULLET CREEK	NYSDOT	1965	08/03/2020	N
07	Jefferson	Alexandria (Town)	1094681	7.3 MI N JCT I-81 + 411	81I 81I73051452	MULLET CREEK	NYSDOT	1965	07/18/2019	N
07	Jefferson	Alexandria (Town)	1009772	5.0 MI SW JCT RTS 12 + 26	81I 81I73051479	12 12 73063271	NYSDOT	1965	09/23/2019	N
07	Jefferson	Alexandria (Town)	1009771	5.0 MI SW JCT RTS 12 + 26	81I 81I73051479	12 12 73063271	NYSDOT	1965	09/23/2019	N
07	Jefferson	Alexandria (Town)	1094100	1.2 MI W JCT RT 37 &CR192	COUTY ROAD 192	JEWETT CREEK	30 - County	2010	08/24/2020	N
07	Jefferson	Alexandria (Town)	3339290	5.0 MI NE OF ALEXANDER BA	CR1 CROOKED CR RD	CROOKED CREEK	30 - County	1977	06/15/2020	N
07	Jefferson	Alexandria (Town)	2219970	0.1MI W OF ALEXANDRIA BAY	OTTER STREET	OTTER CREEK	40 - Town	1989	05/18/2020	N
07	Jefferson	Alexandria (Town)	3339310	2.4 MI NORTH OF REDWOOD	STINE ROAD	JEWETT CREEK	30 - County	1984	08/03/2020	N
07	Jefferson	Alexandria (Town)	3339530	4 MI N INT NATIONAL BRIDG	WESTMINSTER PK RD	WESTMINSTER BROOK	30 - County	1994	08/11/2020	N
07	Jefferson	Alexandria (Town)	5524510	YACHT HOUSE ROAD	YACHT HOUSE ROAD	MUD CREEK	2S - Thousand Islands Bridge	1987	07/29/2019	N
07	Jefferson	Alexandria (Town)	5524500	YACHT HOUSE ROAD	YACHT HOUSE ROAD	MUD CREEK	2S - Thousand Islands Bridge	1987	07/29/2019	N
07	Jefferson	Antwerp (Town)	3367200	1 MILE E HAMLET OF OXBOW	COUNTY ROAD 24	EDJIM CREEK	30 - County	1980	07/16/2019	N
07	Jefferson	Antwerp (Town)	3339450	0.1MI NW OF OXBOW	COUNTY ROAD 25	VROOMAN CREEK	30 - County	1987	11/09/2020	Y
07	Jefferson	Antwerp (Town)	3363360	3.5 MI N OF PHILADELPHIA	CR 28	HALLS CREEK	30 - County	1962	07/13/2020	N

NY State Highway Bridge Data: April 30, 2021

Jefferson County

Region	County	Municipality	BIN	Location	Feature Carried	Feature Crossed	Owner	Year Built or Replaced	Date of Last Inspection	Poor Status
07	Jefferson	Antwerp (Town)	3339440	1 MILE SW HAMLET OF OXBOW	VROOMAN CREEK RD	VROOMAN CREEK	30 - County	1983	05/19/2020	N
07	Jefferson	Antwerp (Village)	1008690	IN VILLAGE OF ANTWERP	COUNTY ROAD 194	INDIAN RIVER	30 - County	1880	09/04/2019	N
07	Jefferson	Black River (Village)	1000540	0.5 MI E JCT RTS 3 + 342	3 3 73023036	BLACK RIVER	NYSDOT	1948	08/07/2019	N
07	Jefferson	Black River (Village)	3338950	S.MAIN ST OVER BLACK RVR	MAIN STREET	BLACK RIVER	30 - County	2005	08/07/2019	N
07	Jefferson	Black River (Village)	3339610	S MAIN ST OVER HYDROCANAL	SOUTH MAIN STREET	BROOKFIELD POWER CANAL	30 - County	2005	11/03/2020	N
07	Jefferson	Brownville (Town)	1009700	3.9 MI N JCT RTS 12&342	12 12 73063067	PERCH RIVER	NYSDOT	1990	04/20/2020	N
07	Jefferson	Brownville (Town)	1009720	4.1 MI N JCT 12 & 342	12 12 73063069	PERCH RIVER	NYSDOT	1990	04/20/2020	N
07	Jefferson	Brownville (Town)	1010100	0.1 MI. SE JCT 12E & 180	12E 12E73012070	PERCH RIVER	NYSDOT	1893	07/30/2020	Y
07	Jefferson	Brownville (Town)	1039490	JCT OF RTE 180 + PERCH R	180 180 73011050	PERCH RIVER	NYSDOT	1964	05/28/2020	N
07	Jefferson	Brownville (Town)	3339050	6.0 MI NE OF DEXTER	BROWNVILLE ROAD	PERCH RIVER	30 - County	1995	08/20/2019	N
07	Jefferson	Brownville (Town)	3339030	1.5 MI SW OF DEXTER	COUNTY ROAD 59	PERCH RIVER	30 - County	1995	08/20/2019	N
07	Jefferson	Brownville (Town)	2220010	5.5 MI SW OF DEXTER	MIDDLE ROAD	SHERWIN CREEK	40 - Town	1935	05/13/2020	N
07	Jefferson	Brownville (Village)	1010090	2.4 MI W JCT 12F & I81	NYS RT 12E	PHILOMEL CREEK	30 - County	1992	05/13/2020	N
07	Jefferson	Brownville (Village)	2220020	0.5 MI E OF BROWNVILLE	ST LAWRENCE ST E	PHILOMEL CREEK	40 - Town	2001	07/17/2019	N
07	Jefferson	Cape Vincent (Town)	1010150	13.0 MI NW RTS 12E + 180	12E 12E73012202	KENTS CREEK	NYSDOT	1932	07/27/2020	N
07	Jefferson	Cape Vincent (Town)	3339170	4 MI SE OF CAPE VINCENT	CO RD 4	KENTS CREEK	30 - County	2010	09/22/2020	N
07	Jefferson	Cape Vincent (Town)	3339160	3 MI SOUTH CAPE VINCENT	CTY RT 6	KENTS CREEK	30 - County	1990	07/27/2020	N
07	Jefferson	Cape Vincent (Town)	3339180	5.0 MI NE OF CAPE VINCENT	FAVRET ROAD	KENTS CREEK	30 - County	1992	07/20/2020	N
07	Jefferson	Cape Vincent (Town)	3367190	5MI.NE. CAPE VINCENT	MASON ROAD	KENTS CREEK	30 - County	1962	07/30/2019	N
07	Jefferson	Carthage (Village)	1018920	JCT SH 26 & BLACK RIVER	126 126 73071012	MOHAWK ADIR & NO	NYSDOT	1949	05/30/2019	N

NY State Highway Bridge Data: April 30, 2021

Jefferson County

Region	County	Municipality	BIN	Location	Feature Carried	Feature Crossed	Owner	Year Built or Replaced	Date of Last Inspection	Poor Status
07	Jefferson	Champion (Town)	3339020	0.59 M N.INT SH 3 & SH 26	26 26 73071074	BLACK RIVER	NYSDOT	1992	07/06/2020	N
07	Jefferson	Champion (Town)	3339010	2.7 MI SE OF FELTS MILLS	TAYLOR ROAD	WHITE CREEK	30 - County	1946	11/04/2020	N
07	Jefferson	Chaumont (Village)	1010110	IN CHAUMONT	12E 12E73012119	HORSE CREEK	NYSDOT	1960	04/23/2019	Y
07	Jefferson	Chaumont (Village)	1010120	IN CHAUMONT	12E 12E73012124	CHAUMONT RIVER	NYSDOT	1960	07/08/2020	Y
07	Jefferson	Clayton (Town)	1009730	IN DEPAUVILLE	12 12 73063129	CHAUMONT RIVER	NYSDOT	1993	08/13/2019	N
07	Jefferson	Clayton (Town)	1009740	5.4 MI.S.CLAYTON ON RT.12	12 12 73063137	ELM FLATS CREEK	NYSDOT	1984	08/18/2020	N
07	Jefferson	Clayton (Town)	3339220	4.0 MI.SW OF CLAYTON	BEVINS ROAD	FRENCH CREEK	30 - County	1987	08/18/2020	Y
07	Jefferson	Clayton (Town)	3367270	1 HALF MI NW REYNOLDS COR	DEPAUVILLE ROAD	HORSE CREEK	30 - County	1983	06/15/2020	N
07	Jefferson	Clayton (Town)	3366610	IN DEPAUVILLE	DEPAUVLE ROAD	CHAUMONT RIVER	30 - County	1915	08/13/2019	N
07	Jefferson	Clayton (Town)	3339200	4.0 MI NE OF CHAUMONT	MORRIS TRACT	HORSE CREEK	30 - County	1992	06/02/2020	N
07	Jefferson	Clayton (Town)	3339240	4.0 MI N OF DEPAUVILLE	ZANG ROAD	CHAUMONT RIVER	30 - County	1938	08/18/2020	N
07	Jefferson	Clayton (Village)	1010160	0.3 MI SW RTS 12E + 12	12E 12E73012388	FRENCH CREEK	NYSDOT	1940	04/23/2019	N
07	Jefferson	Clayton (Village)	2267830	ON GARDNER ST VL CLAYTON	GARDNER ST	GOOSE BAY	41 - Village	1980	06/23/2020	Y
07	Jefferson	Deferiet (Village)	1000580	1.0 MI W JCT RTS 3 & 3A	3 3 73023103	BLACK RIVER	NYSDOT	1986	07/24/2019	N
07	Jefferson	Deferiet (Village)	1000590	1 MI E JCT SH 3 & SH 3A	3 3 73023109	POWER CANAL	NYSDOT	1931	08/17/2020	Y
07	Jefferson	Deferiet (Village)	3339110	LOCATED IN DEFERIET	3A 3A73011003	BLACK RVR PWR CTR	30 - County	2003	09/09/2019	N
07	Jefferson	Dexter (Village)	1039480	0.2 MI N JCT 180 + 12F	180 180 73011034	BLACK RIVER	NYSDOT	1964	10/14/2020	N
07	Jefferson	Dexter (Village)	2266680	VILLAGE OF DEXTER	CANAL STREET	BLACK RVR CHANNEL	41 - Village	1937	11/26/2019	N
07	Jefferson	Ellisburg (Town)	1000440	4.1 MI S JCT RT 3 & 193	3 3 73021022	SOUTH SANDY CREEK	NYSDOT	2001	10/17/2019	N
07	Jefferson	Ellisburg (Town)	1000450	2.0 MI S JCT RTE 3 & 193	3 3 73021050	SANDY CREEK	NYSDOT	2001	10/17/2019	N

NY State Highway Bridge Data: April 30, 2021

Jefferson County

Region	County	Municipality	BIN	Location	Feature Carried	Feature Crossed	Owner	Year Built or Replaced	Date of Last Inspection	Poor Status
07	Jefferson	Ellisburg (Town)	1000460	2.7 MI S JCT SH 3 & SH178	3 3 73021097	LITTLE STONY CREEK	NYSDOT	1931	04/11/2019	Y
07	Jefferson	Ellisburg (Town)	1008610	1.2 MI N JCT US11 & CO.LN	11 11 73051011	CSX TRANSPRTATION	NYSDOT	1938	05/28/2019	Y
07	Jefferson	Ellisburg (Town)	1008630	0.2 MI N JCT RTS 11 & 193	11 11 73051048	BEAR CREEK	NYSDOT	1997	05/14/2019	N
07	Jefferson	Ellisburg (Town)	1008640	2.2 MI N JCT RT$ 11& 193	11 11 73051076	SOUTH SANDY CREEK	NYSDOT	1991	05/15/2019	N
07	Jefferson	Ellisburg (Town)	1008601	3.7 MI S JCT RTS 193 +I81	81I 81I73051006	11 11 73051006	NYSDOT	1961	06/30/2020	N
07	Jefferson	Ellisburg (Town)	1008602	3.7 MI S JCT RTS 193 +I81	81I 81I73051007	11 11 73051007	NYSDOT	1961	06/30/2020	N
07	Jefferson	Ellisburg (Town)	1031980	2.3 MI S JCT 193 + I-81	81I 81I73051023	SKINNER CREEK	NYSDOT	1961	04/28/2020	N
07	Jefferson	Ellisburg (Town)	1032011	0.2 MI N JCT 193 + I-81	81I 81I73051047	BEAR CREEK	NYSDOT	1961	06/01/2020	N
07	Jefferson	Ellisburg (Town)	1032012	0.2 MI N JCT 193 + I-81	81I 81I73051049	BEAR CREEK	NYSDOT	1961	06/01/2020	N
07	Jefferson	Ellisburg (Town)	1032032	2.7 MI S JCT 178 + I-81	81I 81I73051075	SOUTH SANDY CREEK	NYSDOT	1961	05/07/2020	N
07	Jefferson	Ellisburg (Town)	1032031	2.7 MI S JCT 178 + I-81	81I 81I73051076	SOUTH SANDY CREEK	NYSDOT	1961	05/22/2019	Y
07	Jefferson	Ellisburg (Town)	1094690	JCT 193 + I-81 NB	193 193 73011077	81I 81I73051046	NYSDOT	1961	07/21/2020	N
07	Jefferson	Ellisburg (Town)	1032000	JCT RTS 193 + I-81	193 193 73011077	81I 81I73051047	NYSDOT	1961	07/31/2019	N
07	Jefferson	Ellisburg (Town)	1039750	1.7 MI E JCT SH3 & SH193	193 193 73011116	N BRN SANDY CREEK	NYSDOT	1949	05/05/2020	N
07	Jefferson	Ellisburg (Town)	1044890	2.6 MI S JCT 289 + 178	289 289 73011035	SANDY CREEK	NYSDOT	1935	08/12/2019	N
07	Jefferson	Ellisburg (Town)	2220070	1.2 MI S OF ALEXANDER COR	BOLTON ROAD	LITTLE STONY CRK	40 - Town	1998	09/22/2020	N
07	Jefferson	Ellisburg (Town)	1094880	2.5 MI S JCT SH 178 & I81	COUNTY ROAD 85	81I 81I73051077	NYSDOT	1961	05/23/2019	N
07	Jefferson	Ellisburg (Town)	1032040	2.5 MI S JCT 178 + I-81	COUNTY ROAD 85	81I 81I73051078	NYSDOT	1961	05/23/2019	N
07	Jefferson	Ellisburg (Town)	1031990	1.8 MI S JCT 193 + I-81	COUNTY ROAD 90	81I 81I73051027 - NB	NYSDOT	1961	05/06/2020	Y
07	Jefferson	Ellisburg (Town)	3338500	2 MI E EXIT 40 OF I-81	COUNTY ROAD 91	BEAR CREEK	30 - County	1997	05/14/2019	N

Jefferson County

Region	County	Municipality	BIN	Location	Feature Carried	Feature Crossed	Owner	Year Built or Replaced	Date of Last Inspection	Poor Status
07	Jefferson	Ellisburg (Town)	1094870	0.9 MI N JCT RTS 193+I-81	CR 91	81I 81I73051054	NYSDOT	1961	09/10/2020	N
07	Jefferson	Ellisburg (Town)	1032020	1.0 MI N JCT 193 + I-81	CR 91	81I 81I73051055	NYSDOT	1961	09/10/2020	N
07	Jefferson	Ellisburg (Town)	3338480	1 MILE N JCT CR91 & I81	County Route 91	SOUTH SANDY CREEK	30 - County	1997	07/31/2019	N
07	Jefferson	Ellisburg (Town)	3339490	3.5 MI SW OF ELLISBURG TW	DINGMAN ROAD	BIG DEERLICK CREEK	30 - County	1941	08/05/2020	N
07	Jefferson	Ellisburg (Town)	3338350	10 MI N OF ELLISBURG	ELDORADO RD	LITTLE STONY CRK	30 - County	1940	05/19/2020	N
07	Jefferson	Ellisburg (Town)	3220060	2.5 MI N OF LACONA	HAGEN ROAD	LINDSEY CREEK	40 - Town	1980	07/29/2019	N
07	Jefferson	Ellisburg (Town)	3338360	3.0 MI SW OF ELLISBURG	HOBBS ROAD	SKINNER CREEK	30 - County	1997	05/19/2020	N
07	Jefferson	Ellisburg (Town)	1094890	1.4 MI S JCT RTS 178+J-81	IKEY'S XING ROAD	81I 81I73051089	NYSDOT	1961	05/20/2019	N
07	Jefferson	Ellisburg (Town)	1032050	1.4 MI S JCT 178 + I-81	IKEY'S XING ROAD	81I 81I73051089	NYSDOT	1961	05/20/2019	N
07	Jefferson	Ellisburg (Town)	3338510	3.0 N OF MANNSVILLE	LEMAY ROAD	RAYSTONE CREEK	30 - County	2014	10/19/2020	N
07	Jefferson	Ellisburg (Town)	3338460	3.5 MILES NE OF ELLISBURG	LOG LONDON ROAD	SOUTH SANDY CREEK	30 - County	2003	05/15/2019	N
07	Jefferson	Ellisburg (Town)	3338450	3.0 MI NW OF MANNSVILLE	LOG LONDON ROAD	BEAR CREEK	30 - County	1985	06/01/2020	N
07	Jefferson	Ellisburg (Town)	3338380	2.7 MI SE OF ELLISBURG	MCDONALD HILL RD	SKINNER CREEK	30 - County	1985	04/21/2020	N
07	Jefferson	Ellisburg (Town)	3338370	4 MI SE OF ELLISBURG	MCDONALD HILL RD.	LINDSEY CREEK	30 - County	1940	06/22/2020	Y
07	Jefferson	Ellisburg (Town)	3338410	1.2 MI NE OF ELLISBURG	MONITOR MILL ROAD	SOUTH SANDY CREEK	30 - County	1998	06/29/2020	N
07	Jefferson	Ellisburg (Town)	3338430	3.2 MI SE OF ELLISBURG	SANDY CREEK ROAD	LINDSEY CREEK	30 - County	1937	05/12/2020	N
07	Jefferson	Ellisburg (Town)	3338440	3 MI SE OF ELLISBURG	SANDY CREEK ROAD	SKINNER CREEK	30 - County	2017	10/22/2019	N
07	Jefferson	Ellisburg (Town)	3338330	4.5 MI NW OF ELLISBURG	SO SKINNER ROAD	SANDY CREEK	40 - Town	1978	06/08/2020	N
07	Jefferson	Ellisburg (Town)	3338400	Town of Ellisburg	Torrey Hill Rd	Bear Creek	40 - Town	1973	09/22/2020	N
07	Jefferson	Ellisburg (Town)	3338320	3.6 SW OF ELLISBURG	WEAVER ROAD	LINDSEY CREEK	30 - County	1940	07/17/2019	N

NY State Highway Bridge Data: April 30, 2021

Jefferson County

Region	County	Municipality	BIN	Location	Feature Carried	Feature Crossed	Owner	Year Built or Replaced	Date of Last Inspection	Poor Status
07	Jefferson	Ellisburg (Town)	3339470	3.5 MI.SW OF ELLISBURG	WEAVER ROAD	SKINNER CREEK	30 - County	1941	07/28/2020	Y
07	Jefferson	Ellisburg (Village)	1039760	.2 MI. E JCT193&289	193 193 73011144	SOUTH SANDY CREEK	NYSDOT	1937	08/08/2019	N
07	Jefferson	Ellisburg (Village)	3338390	0.1 MI S OF ELLISBURG	COUNTY ROAD 121	BEAR CREEK	30 - County	1900	08/11/2020	N
07	Jefferson	Ellisburg (Village)	3363380	0.1 MI N OF ELLISBURG	JOSLYN ROAD	SO SANDY CREEK	30 - County	1996	05/05/2020	N
07	Jefferson	Evans Mills (Village)	2259310	VILLAGE EVANS MILLS	NORTH MAIN STREET	PLEASANT CREEK	30 - County	2012	11/09/2020	N
07	Jefferson	Henderson (Town)	1000470	0.75 MI S JCT SH3 & SH178	3 3 73021116	STONY CREEK	NYSDOT	1931	04/11/2019	Y
07	Jefferson	Henderson (Town)	1039390	IN HENDERSON - SH 178	178 178 73011008	STONY CREEK	NYSDOT	1989	04/21/2020	N
07	Jefferson	Henderson (Town)	3338600	6.0 MI.NE OF HENDERSON HB	BISHOP STREET RD.	STONY CREEK	30 - County	1930	08/17/2020	Y
07	Jefferson	Henderson (Town)	3338610	.4 mi W of Jct CR 71 & CR	COUNTY ROAD 71	STONY CREEK	30 - County	2002	08/17/2020	N
07	Jefferson	Henderson (Town)	3338590	3 MI SE OF HENDERSONS HBR	COUNTY ROAD 78	LITTLE STONY CREEK	30 - County	2008	10/19/2020	N
07	Jefferson	Henderson (Town)	3338620	LOCATED IN SMITHVILLE	SMITHVILLE ROAD	STONY CREEK	30 - County	1927	10/29/2019	N
07	Jefferson	Henderson (Town)	3338580	3.5 MI SW OF HENDERSON	STONY CREEK ROAD	STONY CREEK	30 - County	2018	10/19/2020	N
07	Jefferson	Hounsfield (Town)	1000480	1.1 MI S JCT RTS 3 + 180	3 3 73021213	MILL CREEK	NYSDOT	1933	09/26/2019	Y
07	Jefferson	Hounsfield (Town)	1071950	07 MI SW JCT RTE 3 &CR 75	3 3 73021220	NO NAME CREEK	NYSDOT	1974	05/14/2019	N
07	Jefferson	Hounsfield (Town)	1039470	1.5 MI N JCT 180 + 3	180 180 73011016	MUSKELLUNGE CREEK	NYSDOT	1938	07/16/2020	N
07	Jefferson	Hounsfield (Town)	3338900	LOCATED IN BROWNVILLE	971HX	BLACK RIVER	NYSDOT	1954	10/13/2020	Y
07	Jefferson	Hounsfield (Town)	3339500	5.5 MI SW OF WATERTOWN	COUNTY ROAD 63	MILL CREEK	30 - County	2001	08/28/2019	N
07	Jefferson	Hounsfield (Town)	3338840	1 MI E OF SACKETS HARBOR	COUNTY ROAD 75	MILL CREEK	30 - County	1927	09/17/2020	N
07	Jefferson	Hounsfield (Town)	3338870	6.0 MI N OF ADAMS CENTRE	CR 62 FIELD SETRD	MILL CREEK	30 - County	1956	06/15/2020	N
07	Jefferson	Hounsfield (Town)	3338890	6.0 MI N OF ADAMS CENTRE	CR62FIELD SET RD	MILL CREEK	30 - County	2019	11/26/2019	N

Jefferson County

Region	County	Municipality	BIN	Location	Feature Carried	Feature Crossed	Owner	Year Built or Replaced	Date of Last Inspection	Poor Status
07	Jefferson	Hounsfield (Town)	3338880	6.0 MI N OF ADAMS CENTRE	CR62FLDS SETLT RD	MILL CREEK	30 - County	2019	11/26/2019	N
07	Jefferson	Hounsfield (Town)	3363450	5 MI E OF SACKETS HARBOR	JERICHO RD	MILL CREEK	30 - County	1974	05/18/2020	N
07	Jefferson	Hounsfield (Town)	3338860	5.7 MI SE OF SACKETS HARB	JERICHO ROAD	MILL CREEK TRIB	30 - County	1973	07/16/2020	N
07	Jefferson	Hounsfield (Town)	3338830	0.2 MI N OF SACKETS HARBO	MILITARY ROAD	MILL CREEK	30 - County	1800	07/25/2019	N
07	Jefferson	Hounsfield (Town)	3338850	2 MI E OF SACKETS HARBOR	SALT POINT ROAD	MILL CREEK	30 - County	1994	05/18/2020	N
07	Jefferson	Le Ray (Town)	1000530	.4 MI E JCT SH 3 & SH 342	3 3 73023035	POWER CANAL	NYSDOT	1948	11/19/2020	N
07	Jefferson	Le Ray (Town)	1008680	3.9 MI N JCT US11 & SH342	11 11 73053081	CSX TRANSPORTATION	NYSDOT	1963	06/25/2019	N
07	Jefferson	Le Ray (Town)	1072710	.3 MI NE JCT RTS 11 & 26	11 11 73053093	PLEASANT CREEK	NYSDOT	1963	06/18/2020	N
07	Jefferson	Le Ray (Town)	1018930	.2 MI E JCT US 11 & SH342	342 342 73011054	CSXT/DEPT-DEFENSE	NYSDOT	2004	07/14/2020	N
07	Jefferson	Le Ray (Town)	1079160	I781 over Rt 11	781I	Rt 11	NYSDOT	2012	09/24/2020	N
07	Jefferson	Le Ray (Town)	1073990	2.4 MI S JCT US 11 & SH26	971Q971Q73011002	CSX TRANSPRTATION	NYSDOT	1988	07/14/2020	N
07	Jefferson	Le Ray (Town)	3339080	1.5 MI N OF EVANS MILLS	ANSTEAD ROAD	TROUT BROOK	30 - County	2015	10/01/2019	N
07	Jefferson	Le Ray (Town)	3339100	3.8 MI NW OF EVANS MILLS	COUNTY ROAD 17	LOWELL CREEK	30 - County	2002	09/03/2020	N
07	Jefferson	Le Ray (Town)	3339070	1.5 MI.N.OF EVANS MILLS	ELM RIDGE ROAD	INDIAN RIVER	30 - County	1962	08/28/2019	N
07	Jefferson	Le Ray (Town)	1079150	1.36 Mi West of Rte 11	Goulds Corners Rd	781I	NYSDOT	2010	10/01/2019	N
07	Jefferson	Le Ray (Town)	3339090	6.5 MI S OF THERESA	JOACHIM ROAD	INDIAN RIVER	30 - County	1931	09/01/2020	N
07	Jefferson	Lorraine (Town)	1039420	4.5 MI S JCT RTS 178 &189	COUNTY ROAD 189	ABIJAH CREEK	30 - County	1933	10/29/2019	N
07	Jefferson	Lorraine (Town)	3370560	Town of Lorraine	CR 93	Fox Creek	30 - County	1996	10/13/2020	N
07	Jefferson	Lorraine (Town)	3338520	4.0 MI SW OF LORRAINE	CR91 ADAMS LOR RD	BEAR CREEK	30 - County	1985	08/04/2020	N
07	Jefferson	Lorraine (Town)	1039410	2.3 MI S JCT 178 + 11	County Road 189	South Sandy Creek	30 - County	1962	09/10/2019	N

Jefferson County

Region	County	Municipality	BIN	Location	Feature Carried	Feature Crossed	Owner	Year Built or Replaced	Date of Last Inspection	Poor Status
07	Jefferson	Lorraine (Town)	2269520	2 M SE HAMLET OF LORRAINE	FRENCH SETTLE RD	FOX CREEK	40 - Town	1999	10/17/2019	N
07	Jefferson	Lorraine (Town)	3339540	7.0 MI SE OF LORRAINE	FRENCH SETTLEMENT RD	RAYSTONE CREEK	30 - County	1939	11/16/2020	N
07	Jefferson	Lorraine (Town)	3338540	1 MI SE OF LORRAINE	REDFIELD ROAD/CR92	LITTLE FOX CREEK	30 - County	2005	10/29/2019	N
07	Jefferson	Lorraine (Town)	3363400	2 MI NORTHWEST OF DIAMOND	TOWN LINE ROAD	BIG BROOK	30 - County	1941	10/13/2020	N
07	Jefferson	Lorraine (Town)	3338560	7MI S E OF ADAMS	WATERVILLE ROAD	BIG BROOK	30 - County	1930	11/19/2019	N
07	Jefferson	Lyme (Town)	1010130	8.2 MI NW RTS 12E + 180	12E 12E73012154	THREE MILE CREEK	NYSDOT	1927	09/22/2020	N
07	Jefferson	Lyme (Town)	1010140	11.8 MI NW RTS 12E + 180	12E 12E73012159	SHAVER CREEK	NYSDOT	1914	07/20/2020	Y
07	Jefferson	Lyme (Town)	3339190	0.3 MI N OF CHAUMONT.	CR125 MORRIS TR R	HORSE CREEK	30 - County	1931	06/02/2020	N
07	Jefferson	Lyme (Town)	3339210	3.2 MI NW OF CHAUMONT	CTY RD 8	THREE MILE CREEK	30 - County	1953	08/12/2020	N
07	Jefferson	Mannsville (Village)	1008620	2.1 MI N JCT RTE 11 + CL	11 11 73051028	SKINNER CREEK	NYSDOT	1938	08/15/2019	N
07	Jefferson	Orleans (Town)	1009760	5.0 MI NE JCT 12 + 12E	12 12 73063249	MULLET CREEK	NYSDOT	1930	06/23/2020	N
07	Jefferson	Orleans (Town)	1094660	1.6 MI S JCT I81 & SH 411	81I 81I73051374	HYDE CREEK	NYSDOT	1965	09/03/2020	N
07	Jefferson	Orleans (Town)	1032251	JCT I81 SB & SH 411	81I 81I73051391	411 411 73011044	NYSDOT	1965	07/22/2020	N
07	Jefferson	Orleans (Town)	1060602	3.8 MI N JCT I-81+ST.LAWR	81I 81I73051530	COUNTY ROAD 191	NYSDOT	1969	10/28/2020	N
07	Jefferson	Orleans (Town)	1060601	3.8 MI N JCT I-81+ST.LAWR	81I 81I73051530	COUNTY ROAD 191	NYSDOT	1969	10/28/2020	N
07	Jefferson	Orleans (Town)	5523240	2.5 MI.SW OF ALEX. BAY	81IX	COUNTY ROAD # 100	2S - Thousand Islands Bridge	1938	08/01/2019	N
07	Jefferson	Orleans (Town)	1077370	1.6 MI N JCT RTS 12 & 180	180 180 73011123	STONE MILLS CREEK	NYSDOT	1998	08/12/2020	N
07	Jefferson	Orleans (Town)	1039500	IN LAFARGEVILLE	180 180 73011181	CHAUMONT RIVER	NYSDOT	1900	07/13/2020	Y
07	Jefferson	Orleans (Town)	1039510	1 MI NW OF OMAR	180 180 73011243	MULLET CREEK	NYSDOT	1980	06/11/2020	N
07	Jefferson	Orleans (Town)	1032270	1.6 MI N JCT I-81 + 411	COUNTY ROAD 15	81I 81I73051407	NYSDOT	1965	07/20/2020	N

Jefferson County

Region	County	Municipality	BIN	Location	Feature Carried	Feature Crossed	Owner	Year Built or Replaced	Date of Last Inspection	Poor Status
07	Jefferson	Orleans (Town)	1039520	IN FISHERS LANDING	COUNTY ROAD 195	MULLET CREEK	30 - County	2015	10/30/2019	N
07	Jefferson	Orleans (Town)	3339590	5 MI N OF LAFARGEVILLE	CTY RD 13	MULLET CREEK	30 - County	1911	08/12/2020	N
07	Jefferson	Orleans (Town)	3339250	9.0 MI SE OF LAFARGEVILLE	DOG HILL ROAD	CARTER CREEK	30 - County	1938	08/24/2020	N
07	Jefferson	Orleans (Town)	3339510	IN HAMLET OF LAFARGEVILLE	FORD STREET	CHAUMONT RIVER	30 - County	1981	06/11/2020	N
07	Jefferson	Orleans (Town)	3339270	5.0 MI.SW OF ALEXANDRIA B	LEDGES ROAD	MULLET CREEK	30 - County	2002	08/27/2019	N
07	Jefferson	Orleans (Town)	3339280	6 MI SE OF LA FARGEVILLE	PERCH LAKE ROAD	HYDE CREEK	30 - County	1961	09/21/2020	N
07	Jefferson	Orleans (Town)	3220120	5.0 MI E OF LA FARGEVILLE	SMITH ROAD	HYDE CREEK	30 - County	1946	05/18/2020	N
07	Jefferson	Orleans (Town)	5523251	5.0 MI.NW ALEXANDRIA BAY	TIBA U.S.CUSTOMS.	ST.LAWRENCE RV.CH	2S - Thousand Islands Bridge	1938	07/24/2019	N
07	Jefferson	Orleans (Town)	5523252	5.0 MI.NW ALEXANDRIA BAY	TIBA U.S.CUSTOMS.	ST.LAWRENCE RV.CH	2S - Thousand Islands Bridge	1959	07/24/2019	N
07	Jefferson	Pamelia (Town)	1009690	.6 MT N JCT RTE 12&I81	12 12 73063010	PHILOMEL CREEK	NYSDOT	1985	08/28/2019	N
07	Jefferson	Pamelia (Town)	1023780	0.3 MI N JCT RTS 11 & 37	37 37 73011002	KELSEY CREEK	NYSDOT	1993	09/04/2019	N
07	Jefferson	Pamelia (Town)	1010081	JCT RTS 12E + I-81 SB	81I 81I73051243	12E 12E73012003	NYSDOT	1959	08/05/2019	N
07	Jefferson	Pamelia (Town)	1010082	JCT RTS 12E + I-81 NB	81I 81I73051243	12E 12E73012003	NYSDOT	1959	08/05/2019	N
07	Jefferson	Pamelia (Town)	1009682	JCT I-81 & NYS 12	81I 81I73051250	12 12 73063004	NYSDOT	1959	08/05/2019	N
07	Jefferson	Pamelia (Town)	1009681	JCT I-81 & NYS 12	81I 81I73051250	12 12 73063004	NYSDOT	1959	08/05/2019	N
07	Jefferson	Pamelia (Town)	1043261	1.1 MI S JCT I-81 & 342	81I 81I73051265	PHILOMEL CREEK	NYSDOT	1959	05/09/2019	N
07	Jefferson	Pamelia (Town)	1043262	1.1 MI S JCT I-81 & 342	81I 81I73051266	PHILOMEL CREEK	NYSDOT	1959	05/09/2019	N
07	Jefferson	Pamelia (Town)	1094641	4.6 MI S JCT I-81 + 411	81I 81I73051342	GILLETTE CREEK	NYSDOT	1965	08/18/2020	N
07	Jefferson	Pamelia (Town)	1094642	4.6 MI S JCT I-81 + 411	81I 81I73051342	GILLETTE CREEK	NYSDOT	1965	08/18/2020	N
07	Jefferson	Pamelia (Town)	1032242	3.7 MI S JCT I-81 + 411	81I 81I73051352	COUNTY ROAD 15	NYSDOT	1965	07/23/2020	Y

Jefferson County

Region	County	Municipality	BIN	Location	Feature Carried	Feature Crossed	Owner	Year Built or Replaced	Date of Last Inspection	Poor Status
07	Jefferson	Pamelia (Town)	1032241	3.7 MI S JCT I-81 + 411	81I 81I73051352	COUNTY ROAD 15	NYSDOT	1965	07/23/2020	Y
07	Jefferson	Pamelia (Town)	1043270	JCT OF RTE I-81 + 342	342 342 73011011	81I 81I73051276	NYSDOT	1965	10/06/2020	Y
07	Jefferson	Pamelia (Town)	1079140	.6 mi N jct Rts 342 & 37	781I	37 37 73011033	NYSDOT	2012	09/24/2020	N
07	Jefferson	Pamelia (Town)	1079130	I781 over I81	781I	81I	NYSDOT	2012	10/14/2020	N
07	Jefferson	Pamelia (Town)	1032230	3.6 MI N JCT I-81 + 342	COUNTY ROAD 16	81I 81I73051313	NYSDOT	1965	10/05/2020	N
07	Jefferson	Pamelia (Town)	1043280	1.3 MI N JCT I81 & SH 342	MILITARY RD	81I 81I73051290	NYSDOT	1965	05/28/2020	N
07	Jefferson	Pamelia (Town)	5523840	.2 MI W OF I81 AT PERCH L	PERCH LAKE EXT	GILLETTE CREEK	2C - NYS Dept of Environmei	1968	08/06/2020	N
07	Jefferson	Pamelia (Town)	1043300	2.7 MI N JCT I81 & SH 342	PERCH LAKE ROAD	SB	NYSDOT	1965	07/09/2020	N
07	Jefferson	Philadelphia (Town)	1047950	3.1MI W JCT RT 26 & US11	26 26 73071224	OTTER CREEK	NYSDOT	1963	10/03/2019	N
07	Jefferson	Philadelphia (Town)	3339420	2 MILES S OF PHILADELPHIA	COOLIDGE ROAD	BLACK CREEK	30 - County	1991	08/19/2019	N
07	Jefferson	Philadelphia (Town)	3339430	3.0 MI NE OF PHILADELPHIA	CR 30	INDIAN RIVER	30 - County	1930	08/19/2019	Y
07	Jefferson	Philadelphia (Town)	3339370	3.6 MI SE OF THERESA	ELM RIDGE ROAD	OTTER CREEK	30 - County	1991	08/06/2020	N
07	Jefferson	Philadelphia (Town)	3339410	.5 MI SE OF PHILADELPHIA	GARDEN OF EDEN RD	BLACK CREEK	30 - County	1906	10/21/2019	N
07	Jefferson	Philadelphia (Town)	2220140	3 MI NW OF PHILADELPHIA	RUDES ROAD	HALLS CREEK	30 - County	1993	08/11/2020	N
07	Jefferson	Philadelphia (Town)	3339380	1.5 MI SW OF PHILADELPHIA	SANDY HOLLOW ROAD	INDIAN RIVER	30 - County	1910	09/01/2020	N
07	Jefferson	Philadelphia (Village)	1008700	.9 MI S JCT US 11 & SH 26	11 11 73053154	CSX TRANSPRTATION	NYSDOT	1986	06/22/2020	N
07	Jefferson	Philadelphia (Village)	1008710	JCT RTE 11 + INDIAN R	11 11 73053159	INDIAN RIVER	NYSDOT	1958	06/03/2019	N
07	Jefferson	Philadelphia (Village)	3339570	IN PHILADELPHIA	GARDEN ROAD	INDIAN RIVER	30 - County	1938	04/28/2020	N
07	Jefferson	Philadelphia (Village)	3339390	IN PHILADELPHIA	GARDEN ROAD	INDIAN RIVER	30 - County	1938	07/30/2020	Y
07	Jefferson	Rodman (Town)	1039340	2.5 MI E JCT SH177 & US11	177 177 73011034	N. BRANCH SANDY CREEK	NYSDOT	1959	07/30/2019	N

Jefferson County

Region	County	Municipality	BIN	Location	Feature Carried	Feature Crossed	Owner	Year Built or Replaced	Date of Last Inspection	Poor Status
07	Jefferson	Rodman (Town)	1039350	3.2 MI E JCT 177 + 11	177 177 73011041	SANDY CREEK	NYSDOT	1935	05/27/2020	N
07	Jefferson	Rodman (Town)	1077940	3.1 MI W JCT RT177 &CR189	177 177 73011058	FISH CREEK	NYSDOT	1959	06/17/2020	N
07	Jefferson	Rodman (Town)	1039360	3 MI W JCT S H 177 & CR69	177 177 73011059	FISH CREEK	NYSDOT	1959	05/19/2020	N
07	Jefferson	Rodman (Town)	2220150	1 MILE SOUTH OF RODMAN	BROWN RD	FISH CREEK	40 - Town	1938	05/12/2020	N
07	Jefferson	Rodman (Town)	2220180	4.4 MI NE OF RODMAN	COFFEEN ROAD	FREEMAN CREEK	40 - Town	1930	10/09/2019	N
07	Jefferson	Rodman (Town)	3338760	3.4 MILES NORTH OF ADAMS	COUNTY ROAD 155	N BR SANDY CREEK	30 - County	1992	05/12/2020	N
07	Jefferson	Rodman (Town)	3338820	IN EAST RODMAN	COUNTY ROAD 156	SANDY CREEK	30 - County	2014	11/17/2020	N
07	Jefferson	Rodman (Town)	1039430	1.3 MI S JCT RTS 177 &189	COUNTY ROAD 189	GRUNLEY CREEK	30 - County	1927	06/17/2020	Y
07	Jefferson	Rodman (Town)	3367210	3 MI NW OF WORTH	COUNTY ROAD 95	S. SANDY CREEK TRIB.	30 - County	1980	11/17/2020	N
07	Jefferson	Rodman (Town)	3338770	1.25 MILES SO OF RODMAN	COUNTY ROAD 97	FISH CREEK	30 - County	1938	07/14/2020	Y
07	Jefferson	Rodman (Town)	3338800	9 MI EAST OF ADAMS CENTER	KENFIELD ROAD	SANDY CREEK	30 - County	1939	07/09/2020	Y
07	Jefferson	Rodman (Town)	3338810	3 MILES NE OF RODMAN	PLANK ROAD	SANDY CREEK	30 - County	1939	06/25/2019	Y
07	Jefferson	Rodman (Town)	3338690	5.0 MI NE OF ADAMS CENTER	SANDY CREEK ROAD	GULF STREAM	30 - County	1939	07/23/2020	N
07	Jefferson	Rodman (Town)	3338720	0.6 MI NE OF E RODMAN	SANDY CREEK ROAD	SANDY CREEK	30 - County	2001	07/23/2019	N
07	Jefferson	Rodman (Town)	3338710	9.0 MI E OF ADAMS CENTER	SANDY CREEK ROAD	SANDY CREEK	30 - County	2001	10/07/2019	N
07	Jefferson	Rodman (Town)	3338700	1.0 MI NE OF RODMAN	SANDY CREEK ROAD	SANDY CREEK	30 - County	1999	07/30/2019	N
07	Jefferson	Rodman (Town)	3338750	1.5 MILES SW OF RODMAN	TOAD HOLLOW ROAD	SANDY CREEK	30 - County	1991	07/23/2019	N
07	Jefferson	Rodman (Town)	3338790	1 MILE NORTH OF RODMAN	WORDEN RD	SANDY CREEK	30 - County	1910	06/09/2020	Y
07	Jefferson	Rutland (Town)	1000560	3.4 MI E JCT SH 3 + SH 34	3 3 73023063	FELTS MILLS CREEK	NYSDOT	1947	05/21/2020	N
07	Jefferson	Rutland (Town)	1009640	4.0 MI.E.JCT.RTES 3+12	12 12 73061029	SANDY CREEK	NYSDOT	1984	05/06/2019	N

Jefferson County

Region	County	Municipality	BIN	Location	Feature Carried	Feature Crossed	Owner	Year Built or Replaced	Date of Last Inspection	Poor Status
07	Jefferson	Rutland (Town)	3338960	1 MI NE OF BLACK RIVER	971VX	BLACK RIVER	NYSDOT	1942	10/24/2019	N
07	Jefferson	Rutland (Town)	3338340	2 MILES E OF TYLERVILLE	CO RD 69	SANDY CREEK	30 - County	1998	08/26/2020	N
07	Jefferson	Rutland (Town)	3338740	2 MI NE OF TYLERVILLE	CO RD 69	STEBBINS CREEK	30 - County	1964	08/13/2020	N
07	Jefferson	Rutland (Town)	3339000	1 MI SE OF FELTS MILLS	COUNTY ROAD 144	FELTS MILLS CREEK	30 - County	1975	11/04/2020	N
07	Jefferson	Rutland (Town)	3338930	1 MI SW OF TYLERVILLE	CURTIS ROAD	DYKE BROOK	30 - County	1940	09/23/2020	Y
07	Jefferson	Rutland (Town)	3338920	4.0 MI SW OF RUTLAND CENT	MALTBY ROAD	SANDY CREEK	30 - County	1939	08/31/2020	Y
07	Jefferson	Rutland (Town)	3338940	IN TYLERVILLE	O DELL ROAD	SANDY CREEK	30 - County	2000	09/23/2020	N
07	Jefferson	Rutland (Town)	3220190	LOCATED IN FELTS MILLS	OLD STATE ROAD	FELTS MILLS CREEK	30 - County	1910	05/21/2020	N
07	Jefferson	Rutland (Town)	3338990	1.0 MI S OF FELTS MILLS	PERRIGO ROAD	FELTS MILLS CREEK	30 - County	1987	06/18/2020	N
07	Jefferson	Rutland (Town)	3338730	1.5 MI NE OF TYLERVILLE	SANDY CREEK ROAD	STEBBINS CREEK	30 - County	1999	09/24/2019	N
07	Jefferson	Theresa (Town)	1032252	JCT I81 NB & SH 411	81I 81I73051391	411 411 73011044	NYSDOT	1965	07/22/2020	N
07	Jefferson	Theresa (Town)	3339340	1.5 MI S OF THERESA	COON BRIDGES ROAD	INDIAN RIVER	30 - County	1931	07/20/2020	N
07	Jefferson	Theresa (Town)	3339330	1.0 MI E OF THERESA	COON BRIDGES ROAD	INDIAN RIVER	30 - County	1931	07/24/2019	N
07	Jefferson	Theresa (Town)	3363390	8 MI NE OF REDWOOD	HANSON BRIDGE RD	INDIAN RIVER	30 - County	1998	05/26/2020	N
07	Jefferson	Theresa (Town)	3339350	3 MI SE OF THERESA	SCHELL ROAD	OTTER CREEK	30 - County	1921	05/18/2020	N
07	Jefferson	Theresa (Town)	3339360	3.3 MI SOUTH OF THERESA	WEDGE ROAD	INDIAN RIVER	30 - County	1998	09/21/2020	N
07	Jefferson	Theresa (Village)	1018950	1.5 MI E JCT RTS 26 & 37	26 26 73071256	INDIAN RIVER	NYSDOT	1994	04/28/2020	N
07	Jefferson	Theresa (Village)	1094090	0.8 MI E JCT 37 + 26	26 26 73071264	BLACK CREEK	NYSDOT	1965	10/23/2019	N
07	Jefferson	Theresa (Village)	3339320	IN VILLAGE OF THERESA	BRIDGE STREET	INDIAN RIVER	30 - County	1993	07/16/2019	N
07	Jefferson	Watertown (City)	2220280	0.7 MI NE INT RTS 12 & 3	3 3 73023299	BLACK RIVER	NYSDOT	1982	07/06/2020	N

Jefferson County

Region	County	Municipality	BIN	Location	Feature Carried	Feature Crossed	Owner	Year Built or Replaced	Date of Last Inspection	Poor Status
07	Jefferson	Watertown (City)	1074480	WATERTOWN STATE&GIFFORD	12 12 73061108	COLD CREEK	NYSDOT	1990	04/08/2019	N
07	Jefferson	Watertown (City)	1009670	1 MILE SE JCT I81 & SH 12	12 12 73062032	KELSEY CREEK	NYSDOT	1957	04/23/2019	Y
07	Jefferson	Watertown (City)	2220260	IN WATERTOWN	283 283 73011005	N BR BLACK RIVER	42 - City	1978	05/26/2020	N
07	Jefferson	Watertown (City)	2259300	IN WATERTOWN	CAYUGA AVENUE	KELSEY CREEK	42 - City	1947	05/13/2020	Y
07	Jefferson	Watertown (City)	2220230	IN WATERTOWN	MILL ST USTR 11	BLACK RI OVERFLOW	42 - City	1928	05/26/2020	N
07	Jefferson	Watertown (City)	2220240	MILL ST RT11 WATERTOWN	MILL ST USTR 11	BLACK RIVER	42 - City	1989	05/26/2020	N
07	Jefferson	Watertown (City)	2220250	IN WATERTOWN	TH 283	S.BR. BLACK RIVER	42 - City	2004	10/15/2020	N
07	Jefferson	Watertown (City)	2220220	IN WATERTOWN	U.S. Route 11	CITY CENTER DRIVE	42 - City	1993	11/26/2019	N
07	Jefferson	Watertown (City)	2220210	0.5MI NW OF RTE11&BLACK R	VAN DUZEE STREET	BLACK RIVER	42 - City	1993	05/21/2019	N
07	Jefferson	Watertown (Town)	1000490	JCT RTE 3 + I-81	3 3 73021292	81I 81I73051226	NYSDOT	2008	09/29/2020	N
07	Jefferson	Watertown (Town)	1074490	WATERTOWN JCT STATE&HUNT	12 12 73062000	COLD CREEK	NYSDOT	1990	04/08/2019	N
07	Jefferson	Watertown (Town)	1010170	JCT OF RTE 12F & RTE I-81	12F 12F73011054	81I 81I73051235	NYSDOT	1993	08/22/2019	N
07	Jefferson	Watertown (Town)	1032130	1.25 MI S JCT I81 & SH232	81I 81I73051169	STONY CREEK	NYSDOT	1959	04/21/2020	N
07	Jefferson	Watertown (Town)	1032142	JCT I-81 & SH 232	81I 81I73051182	232 970K73011003	NYSDOT	2013	11/06/2019	N
07	Jefferson	Watertown (Town)	1032141	JCT I81 & SH 232	81I 81I73051182	232 970k73011003	NYSDOT	2014	05/06/2020	N
07	Jefferson	Watertown (Town)	1032150	0.1 MI N JCT I-81 + 232	81I 81I73051182	MILL CREEK	NYSDOT	1959	08/22/2019	N
07	Jefferson	Watertown (Town)	1032160	1.5 MI S JCT I-81 + 3	81I 81I73051209	BEAVER MEADOW CK	NYSDOT	1957	04/20/2020	N
07	Jefferson	Watertown (Town)	1032182	JCT RTE I-81 NB + BLACK R	81I 81I73051241	BLACK RIVER	NYSDOT	1959	08/06/2019	N
07	Jefferson	Watertown (Town)	1032181	JCT RTE I-81 SB + BLACK R	81I 81I73051242	BLACK RIVER	NYSDOT	1959	08/06/2019	N
07	Jefferson	Watertown (Town)	1060540	.3 MI E JCT I81 & SH 232	232 232 73011004	CSX TRANSPRTATION	NYSDOT	1969	06/24/2020	N

NY State Highway Bridge Data: April 30, 2021

Jefferson County

Region	County	Municipality	BIN	Location	Feature Carried	Feature Crossed	Owner	Year Built or Replaced	Date of Last Inspection	Poor Status
07	Jefferson	Watertown (Town)	1073650	0.3 M E JCT I-81 & 232	232 232 73011005	MILL CREEK	NYSDOT	1969	11/19/2019	N
07	Jefferson	Watertown (Town)	1032170	1 MILE S JCT I81 & SH 3	COUNTY ROAD 63	81I 81I73051214	NYSDOT	1959	09/11/2019	N
07	Jefferson	Watertown (Town)	3339550	5.7 MI N OF ADAMS CENTRE	IVES STREET ROAD	MILL CREEK	30 - County	2007	04/23/2019	N
07	Jefferson	Watertown (Town)	3338910	3.0 MI S OF WATERTOWN	LAWTON HILL ROAD	N BR SANDY CREEK	30 - County	1980	08/05/2020	N
07	Jefferson	Wilna (Town)	1000610	2.0 MI N JCT RTS 3 + 3A	3 3 73023220	BLACK CREEK	NYSDOT	1950	09/30/2019	N
07	Jefferson	Wilna (Town)	1000620	0.1 MI W JCT 3 + CL	3 3 73023258	INDIAN RIVER	NYSDOT	1960	06/26/2019	N
07	Jefferson	Wilna (Town)	3339140	IN NATURAL BRIDGE	COUNTY ROAD 4	INDIAN RIVER	30 - County	1991	05/22/2019	N
07	Jefferson	Wilna (Town)	3366600	3.0 MI NE OF CARTHAGE.	CR42 WEST STR RD	WEST BR BLACK CR	30 - County	1970	09/28/2020	N
07	Jefferson	Wilna (Town)	3339560	IN NATURAL BRIDGE	LIME STREET	INDIAN RIVER	30 - County	1913	09/28/2020	N
07	Jefferson	Worth (Town)	3338570	1 MI WEST OF WORTH	COUNTY ROAD 95	SOUTH SANDY CREEK	30 - County	1995	05/21/2019	N
07	Jefferson		1079870	0.3 MI SOUTH RTE 232 Int.	11 7305 1200	Mill Creek	NYSDOT	2017	10/29/2019	N
07	Jefferson		1080060	1.3 MI W JCT RTS 193 & 81	193 7301 1064	Bear Creek	NYSDOT	2018	09/10/2020	N
07	Jefferson		1000500	.3 MI W JCT SH 3 & SH 12	3 3 73021012	CSX	NYSDOT	2020	02/07/2020	N

NY State Highway Bridge Data: April 30, 2021

Jefferson County

Region	County	Municipality	BIN	Location	Feature Carried	Feature Crossed	Owner	Year Built or Replaced	Date of Last Inspection	Poor Status
									Total:	293

NOTE: Please refer to the narrative and the 'Key to New York State Highway Bridge Data' for additional information.

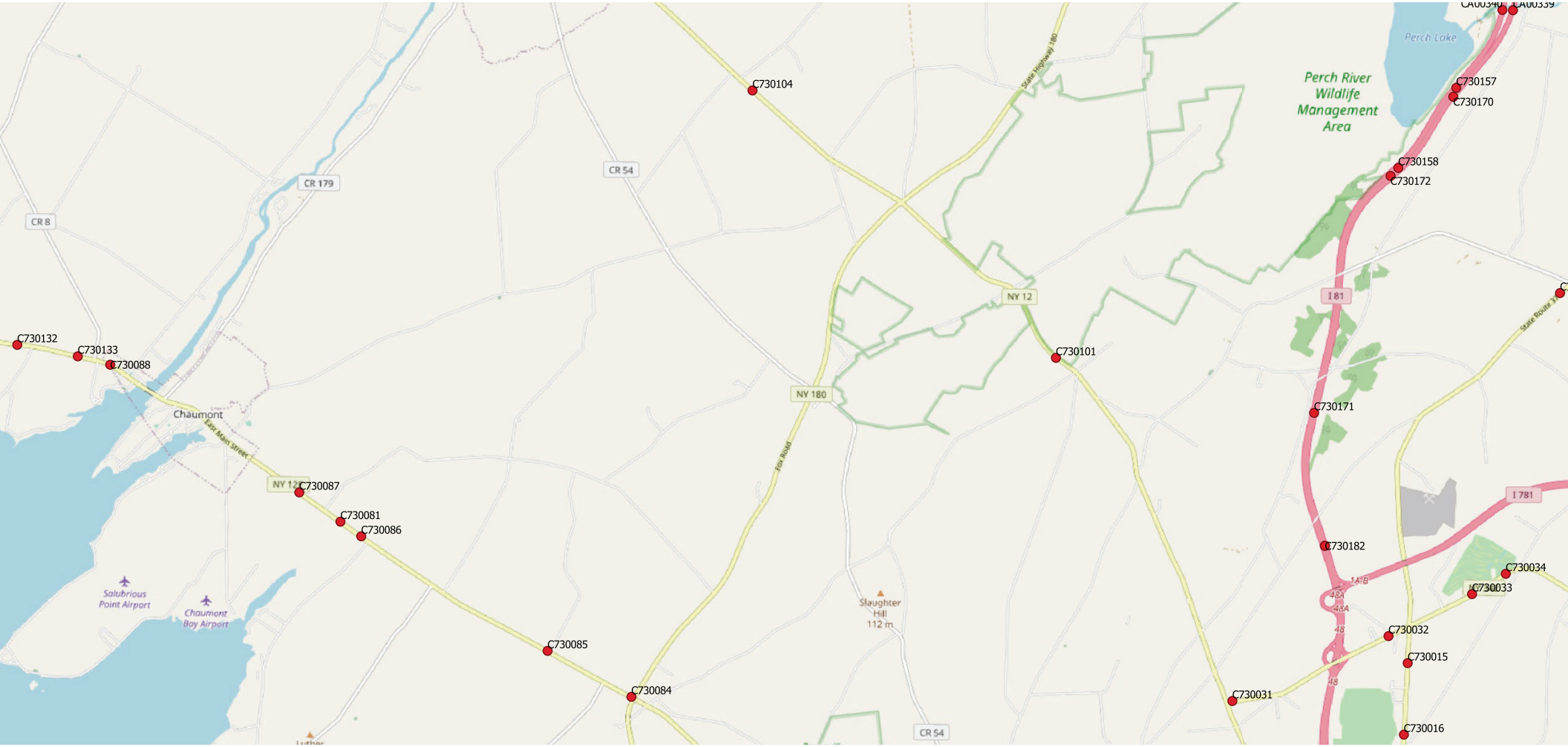
C730104
State Highway 180
Perch Lake
Perch River
Wildlife
Management
Area
C730157
C730170
C730158
C730172
CR 54
CR 179
CR 8
NY 12
I 81
C730101
C730132
C730133
C730088
NY 180
C730171
Chaumont
East Main Street
NY 12
C730087
C730081
C730086
Fox Road
I 781
C730182
C730034
C730033
Salubrious
Point Airport
Chaumont
Bay Airport
Slaughter
Hill
112 m
C730032
C730085
C730015
C730084
C730031
CR 54
C730016

OBJECTID	CULVERT BIN	COUNTY NAME	BIN STATUS CODE DESC.	ROUTE	SPAN MATERIAL TYPE CODE DESC.	REFERENCE MARKER	SPAN DESIGN TYPE CODE DESC.	BUILT YEAR	FEATURE CROSSED	LANE COUNT	OUT TO OUT WIDTH	NUMBER OF SPANS	SPAN LENGTH	STRUCTURE LENGTH	OWNER 1 AGENCY CODE DESC.	INSPECTION DATE	RESIDENCY CODE	LOCATION	CONDITION RATING
550994	C730132	3 - County 3 - JEFFERSON	A--Active	NY 12E	B - Concrete, Reinforced		01 - Slab	1930	TRIB TO CHAUMONT BAY	2	32	1	8	10	10--NYSDOT	2018-08-09T00:00:00.000	734	12E 12E 73012137	3
550995	C730133	3 - County 3 - JEFFERSON	A--Active	NY-12E	B - Concrete, Reinforced		40 - Single Box Culvert	1960	TRIB TO CHAUMONT BAY	2	0	1	5	7	10--NYSDOT	2018-08-09T00:00:00.000	734	12E 12E73012132	6
553980	C730101	3 - County 3 - JEFFERSON	A--Active	NY-12	5 - Corrugated Steel		42 - Single Pipe Culvert (FHWA/NYS)	1989	Unknown	2	90	1	5	6	10--NYSDOT	2015-04-07T00:00:00.000	734	12 12 73063062_UNKNOWN	5
553981	C730104	3 - County 3 - JEFFERSON	A--Active	NY-12	5 - Corrugated Steel		42 - Single Pipe Culvert (FHWA/NYS)	1988	HORSE CREEK	2	70	2	11	27	10--NYSDOT	2015-04-09T00:00:00.000	734	12 12 73063101_HORSE CRE	5.71400023
554019	C730031	3 - County 3 - JEFFERSON	A--Active	NY-342	B - Concrete, Reinforced		40 - Single Box Culvert	1940	TRIB PHILOMEL CREEK	2	0	1	16	18	10--NYSDOT	2018-09-12T00:00:00.000	734	342342 73011000	4.33300018
554020	C730032	3 - County 3 - JEFFERSON	A--Active	NY-342	B - Concrete, Reinforced		40 - Single Box Culvert	1940	UNKNOWN	2	48	1	5	6	10--NYSDOT	2016-06-06T00:00:00.000	734	342342 73011017_UNKNOWN	3.66700006
554355	C730033	3 - County 3 - JEFFERSON	A--Active	NY-342	B - Concrete, Reinforced		27 - Frame	2009	PHILOMEL CREEK	2	46	1	15	16	10--NYSDOT	2014-04-14T00:00:00.000	734	342342 73011026_PHILOMEL	7
554356	C730034	3 - County 3 - JEFFERSON	A--Active	NY-342	B - Concrete, Reinforced		40 - Single Box Culvert	1940	PHILOMEL CREEK	2	60	1	15	16	10--NYSDOT	2016-06-06T00:00:00.000	734	342342 73011029_UNKNOWN	3.66700006
554384	C730014	3 - County 3 - JEFFERSON	A--Active	NY-37	B - Concrete, Reinforced		01 - Slab	1930	UNKNOWN	2	33	1	12	13	10--NYSDOT	2016-10-26T00:00:00.000	734	37 37 73011064_UNKNOWN	4.56500006
554385	C730015	3 - County 3 - JEFFERSON	A--Active	NY-37	B - Concrete, Reinforced		40 - Single Box Culvert	1997	PHILOMEL CREEK	2	39	1	17	18	10--NYSDOT	2014-04-14T00:00:00.000	734	37 37 73011023_PHILOMEL	5
554386	C730016	3 - County 3 - JEFFERSON	A--Active	NY-37	B - Concrete, Reinforced		40 - Single Box Culvert	1997	PHILOMEL CREEK	2	39	1	11	12	10--NYSDOT	2014-11-05T00:00:00.000	734	37 37 73011016_PHILOMEL	-
554539	C730081	3 - County 3 - JEFFERSON	A--Active	NY-12E	5 - Corrugated Steel		42 - Single Pipe Culvert (FHWA/NYS)	1958	Trib Chaumont Bay	2	0	1	6	7	10--NYSDOT	2016-08-22T00:00:00.000	734	12E 12E73012102_UNKNOWN	7
554541	C730084	3 - County 3 - JEFFERSON	A--Active	NY-12E	5 - Corrugated Steel		42 - Single Pipe Culvert (FHWA/NYS)	1960	Perch River	2	0	1	6	7	10--NYSDOT	2016-08-22T00:00:00.000	734	12E 12E73012070_UNKNOWN	3

OBJECTID	CULVERT BIN	COUNTY NAME	BIN STATUS CODE DESC.	ROUTE	SPAN MATERIAL TYPE CODE DESC.	REFERENCE MARKER	SPAN DESIGN TYPE CODE DESC.	BUILT YEAR	FEATURE CROSSED	LANE COUNT	OUT TO OUT WIDTH	NUMBER OF SPANS	SPAN LENGTH	STRUCTURE LENGTH	OWNER 1 AGENCY CODE DESC.	INSPECTION DATE	RESIDENCY CODE	LOCATION	CONDITION RATING
554542	C730085	3 - County 3 - JEFFERSON	A--Active	NY-12E	5 - Corrugated Steel		41 - Multiple Pipe Culvert (FHWA)	1960	UNKOWN	2	66	2	6	16	10--NYSDOT	2014-10-15T00:00:00.000	734	12E 12E73012079_UNKOWN	5.5710001
554543	C730086	3 - County 3 - JEFFERSON	A--Active	NY-12E	5 - Corrugated Steel		42 - Single Pipe Culvert (FHWA/NYS)	1958	UNKNOWN	2	0	1	12	13	10--NYSDOT	2017-04-10T00:00:00.000	734	12E 12E 73012099_UNKNOWN	5
554544	C730087	3 - County 3 - JEFFERSON	A--Active	NY-12E	B - Concrete, Reinforced		42 - Single Pipe Culvert (FHWA/NYS)	1958	UNKNOWN	2	0	1	5	6	10--NYSDOT	2017-04-10T00:00:00.000	734	12E 12E 73012107_UNKNOWN	7
554545	C730088	3 - County 3 - JEFFERSON	A--Active	NY-12E	5 - Corrugated Steel		42 - Single Pipe Culvert (FHWA/NYS)	1960	UNKNOWN	2	108	1	5	6	10--NYSDOT	2014-09-11T00:00:00.000	734	12E 12E73012129_UNKNOWN	-
555399	C730158	3 - County 3 - JEFFERSON	A--Active	I-81	B - Concrete, Reinforced		40 - Single Box Culvert	1963	SB MILLER CREEK	2	74	1	15	16	10--NYSDOT	2015-05-13T00:00:00.000	734	81I 81I73051325_SB MILLE	5.296
555994	C730170	3 - County 3 - JEFFERSON	A--Active	I-81	5 - Corrugated Steel		42 - Single Pipe Culvert (FHWA/NYS)	1963	Unnamed Creek	2	0	2	5	13	10--NYSDOT	2017-06-12T00:00:00.000	734	81I 81I73051333_NB	4
555995	C730171	3 - County 3 - JEFFERSON	A--Active	I-81	B - Concrete, Reinforced		42 - Single Pipe Culvert (FHWA/NYS)	1963	NB & SB	4	296	1	5	6	10--NYSDOT	2015-05-12T00:00:00.000	734	81I 81I73051300_NB & SB	5
555996	C730172	3 - County 3 - JEFFERSON	A--Active	I-81	B - Concrete, Reinforced		40 - Single Box Culvert	1963	NB MILLER CREEK	2	75	1	15	16	10--NYSDOT	2015-05-13T00:00:00.000	734	81I 81I73051324_NB MILLE	5.296
555999	C730181	3 - County 3 - JEFFERSON	A--Active	I-81	5 - Corrugated Steel		42 - Single Pipe Culvert (FHWA/NYS)	1963	NB	2	126	2	5	12	10--NYSDOT	2015-05-12T00:00:00.000	734	81I 81I73051287_NB	5
556000	C730182	3 - County 3 - JEFFERSON	A--Active	I-81	5 - Corrugated Steel		42 - Single Pipe Culvert (FHWA/NYS)	1963	SB	2	126	2	5	12	10--NYSDOT	2015-05-12T00:00:00.000	734	81I 81I73051287_SB	5.28599977
556060	C730157	3 - County 3 - JEFFERSON	A--Active	I-81	5 - Corrugated Steel		42 - Single Pipe Culvert (FHWA/NYS)	1963	Unnamed Creek	2	0	2	5	13	10--NYSDOT	2017-06-12T00:00:00.000	734	81I 81I73051334_SB	2
558170	CA00339	3 - County 3 - JEFFERSON	A--Active	I-81	B - Concrete, Reinforced		40 - Single Box Culvert	2099	Perch Lake Access Road	2	70	1	13	13	10--NYSDOT	2016-06-07T00:00:00.000	734	I81 7305 1342	3.66700006
558171	CA00340	3 - County 3 - JEFFERSON	A--Active	I-81	B - Concrete, Reinforced		40 - Single Box Culvert	2099	Perch Lake Access Road	2	0	1	13	13	10--NYSDOT	2016-06-07T00:00:00.000	734	I81 7305 1342	5.66699982

NEW YORK STATE OF OPPORTUNITY. Department of Transportation

ANDREW M. CUOMO
Governor

MARIE THERESE DOMINGUEZ
Commissioner

KENNETH M. BIBBINS, P.E.
Acting Regional Director

May 26, 2021

Re: Public Informational Meeting
PIN 711121 – Bridge Replacement (BIN 1010120)
N.Y. Route 12E over Chaumont River
Village of Chaumont & Town of Lyme
Jefferson County

Dear Property Owner,

The New York State Department of Transportation will be hosting a Public Informational Meeting for the proposed bridge replacement project on N.Y. Route 12E over Chaumont River in the Village of Chaumont and the Town of Lyme. In response to the COVID-19 pandemic, the Department is continuing its public involvement efforts using virtual outreach methods in compliance with State policy for social distancing. The Public Meeting will be held using a live videoconference format on:

June 16, 2021 at 5:30 PM

Participants who wish to join online should go to the project website and click on the videoconference link under the Virtual Public Info Meeting tab. Please review the attached Virtual Meeting Instructions prior to connecting:

https://www.dot.ny.gov/Rte12EChaumontBridge

Event Password is: **dot123**

If you do not have a computer to view the presentation, you may enter by phone to hear the audio only by calling (518)-549-0500 and entering access code 161 473 6644.

Members of the project team will provide an online formal presentation that will include information on the construction, property acquisitions, work zone traffic control, and other project details. Public meeting documents will be posted on the project website and will be available for review prior to the presentation.

The project proposes to replace the bridge on N.Y. Route 12E in the Village of Chaumont and the Town of Lyme in Jefferson County. Construction will be staged which will require alternating one-way traffic (with temporary traffic signals) for the duration of construction of the new bridge. Construction is anticipated to begin in the summer of 2022 and be completed in the fall of 2023.

The project involves minor property acquisitions. A representative from the Department's Regional Office of Right-of-Way will be participating in the meeting to explain the acquisition process.

If you require a sign language interpreter, assistive listening system or any other accommodation to facilitate your participation in the meeting please contact Mike Flick, P.E., Public Information Officer, at (315)-785-2218.

If you are unable to participate in the virtual public meeting but would like to discuss the project, please contact me by e-mail at Kent.Collier@dot.ny.gov or by phone at (315)-785-7962.

Thank you for your interest in this project.

Sincerely,

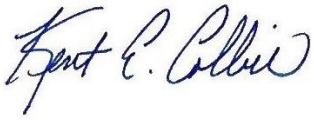

Kent E.Collier, P.E.
Project Manager

Encl. Virtual Public Meeting Instructions